
Fine Wines
Confectioners
Drumlanrig Cafe
Home Made
Ice-cream
FUSI
Since 1929
FUSI
Since 1929
FUSI
Since 1929
OPEN
caffè
Bar Nannini
LUCCA


233.2
88062
PRND



WELCOME
TO
BIG
BURN



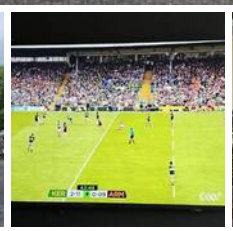



1. TOUR 2026

En rejsebog af



Knold

15. maj – 31. august 2026

1. TOUR 2026



Den første TOUR i 2026 går:
Dover og så nord på i det østlige England til Skotland, Nordirland, Irland, Wales, vest Frankrig, nord Spanien og hjem igennem "midten" af Frankrig.

🇩🇰 🇩🇪 🇳🇱 🇫🇷 🏴 🏴 🇬🇧 🇮🇪 🏴 🇪🇸

397
fodaftryk

10
Lande

109
dage

14,5k
kilometer

Tórshavn
Protected Area
Norway
Faroe-Shetland
Sponge Belt Marine
Protected Area
Bergen
Oslo
Karlstad
Stavanger
West of
Scotland Marine
Protected Area
Lewis and
Harris
Kristiansand
Gothenburg
Aberdeen
Aalborg
Halmstad
Helsingborg
Denmark
Esbjerg
Newcastle
Douglas
United
Kingdom
Ireland
Kiel
Rostock
Bremerhaven
Szczecin
Leeuwarden
Amsterdam
Norwich
Berlin
Magdeburg
Cardiff
Göttingen
Bruges
Germany
Jena
Dresden
Exeter
Lille
Brussels
Cologne
Koblenz
Prague
Amiens
Frankfurt
Plzeň
Luxembourg
Mannheim
Nuremberg
Le Havre
Reims
Regensburg
Stuttgart
Paris
Nancy
Strasbourg
Brest
Troyes
Ulm
Munich
Linz
Rennes
Le Mans
Salzburg
France
Basel
Zurich
Innsbruck
Dijon
Bern
Klagenfurt
Bolzano
Geneva
Trento
Ljubljana
8.149
kilometer
2.592
sømil
3
kilometer
© Mapbox © OpenStreetMap

Dag 1



55°56'58" N 11°52'46" E

Så starter min TOUR

15. maj 2026, Danmark, Lynæs

Det blev ikke rundt om Kattegat, der er nemlig kun færge til Shetland fra Aberdeen. Jeg var åbenbart fejl-informeret.

Tidspunkt
13.15

Klar dag
☀️ 12 °C

Højde
19 m



Så starter jeg



Ingen kuffert men bagagerum og en sportstaske

Dag 1



55°41'42" N 12°27'11" E

Skifte

🇩🇰 **15. maj 2026, Danmark, Rødovre Kommune**

Har P-plads her.

Tidspunkt	Delvist skyet	Højde
14.23	🌥️ 13 °C	17 m



Fin P-plads 🤩

Dag 1



55°42'41" N 12°34'33" E

Hos Annie & Peter

15. maj 2026, Danmark, København

Vi hygger - se billeder.

Tidspunkt
15.40

Klar dag
☀️ 13 °C

Højde
40 m



God øl & snacks


Peter følger Vingegaard😄

Dag 1



55°42'42" N 12°34'33" E

Aftentur

🇩🇰 **15. maj 2026, Danmark, København**

En tur rundt, for at få sol - som vi så ikke nåede😅😄

Tidspunkt
20.59

Klar dag
☀️ 10 °C

Højde
64 m



Tripel selfie

Dag 2



55°40'50" N 12°35'6" E

Det regner

16. maj 2026, Danmark, København

Tid til et vandhul - det så ud til regn.

Tidspunkt	Blæst	Højde
14.22	11 °C	15 m





Fint de har pyntet bare fordi jeg kommer forbi



Øl pause - Ditlevsen smiler sødt

Dag 2



55°40'59" N 12°34'42" E

Gåtur i det grønne

🇩🇰 **16. maj 2026, Danmark, København**

Besøgte Filmtaget, Kongens have, SMK' cafe og hjem via Østre Anlæg

Tidspunkt	Overskyet	Højde
14.56	☁️ 11 °C	13 m



Udsigt fra Filmtaget


Rosenborg og SMK (Statens Museum for Kunst)


Rosenborg


Det regner lidt


Caroline Amalie - med noget i øjet😂🤣😂

Dag 2



55°42'35" N 12°34'39" E

Øl pause

16. maj 2026, Danmark, København

Efter en dansk pølse med hjemmelavet chili styrke 3-4 😍👍 på Ølbar.

Tidspunkt	Blæst	Højde
17.11	12 °C	6 m



Jubiiii



Drak nr. 3

Dag 3



55°40'23" N 12°32'6" E

Storm P

🇩🇰 **17. maj 2026, Danmark, Frederiksberg**

Vi besøgte først gravstedet.

Tidspunkt
11.20

Delvist skyet
🌥️ 13 °C

Højde
11 m



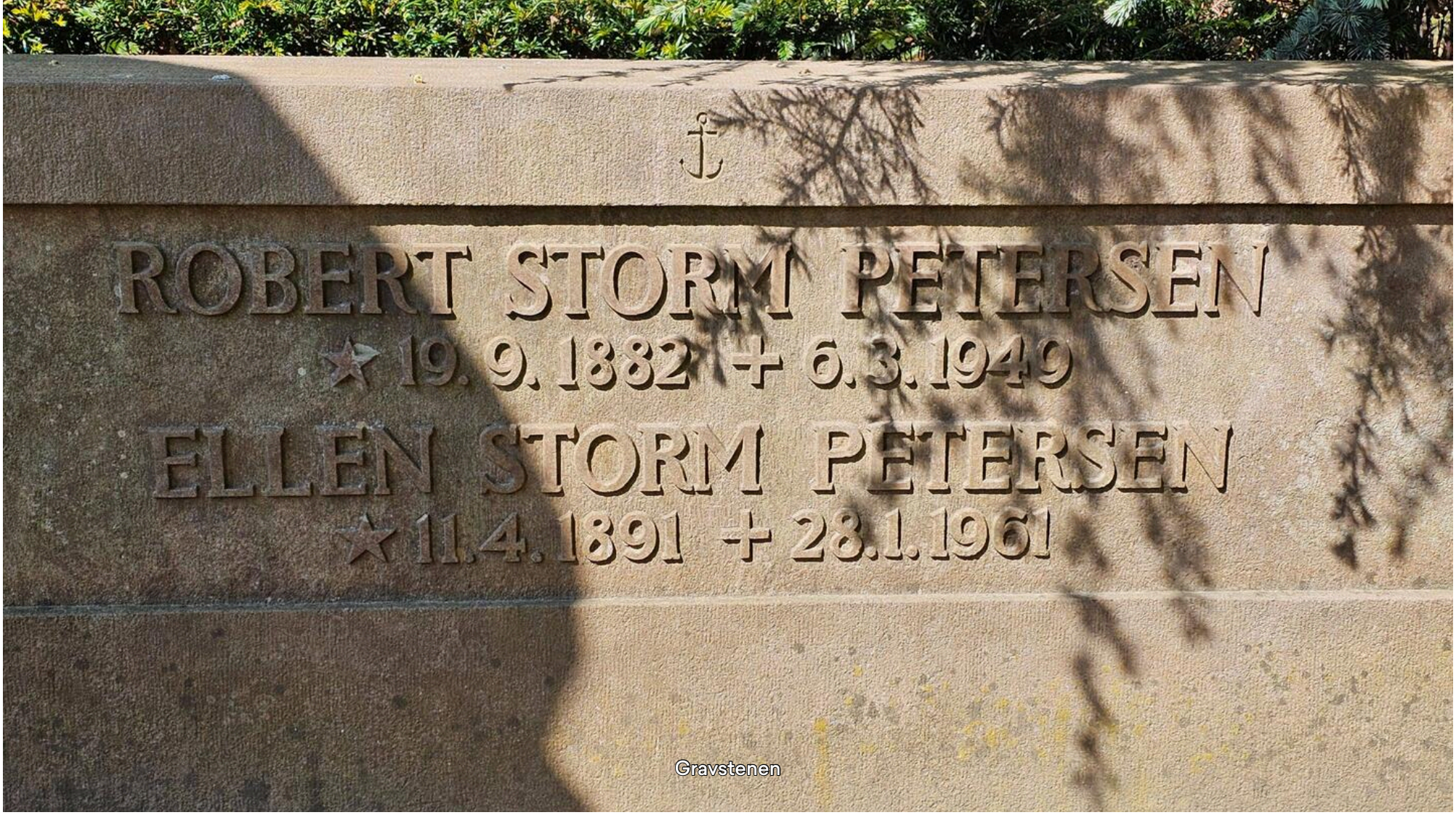

Gravstenen



Kæmpe hængebøg

Dag 3

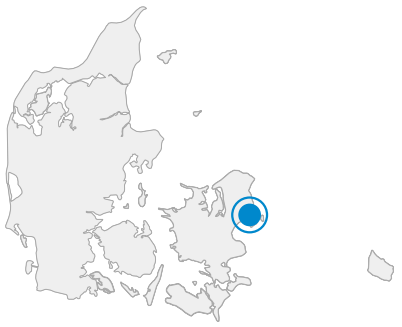

55°40'28" N 12°31'55" E

Storm P museet

🇩🇰 **17. maj 2026, Danmark, Frederiksberg**

Dette har været på min ønskeliste længe.

Tidspunkt	Delvist skyet	Højde
13.08	⛅ 14 °C	13 m



Storm P museet



Klovnens begravelse ufuldendt



Du Perikles - ka' ....



Storm P ' arbejdsbord



Indenfor og udenfor murene



Triple selfie

TILBAGE TIL NATUREN

Akvarel og dækfarve, 1945

Storm P.s måske mest berømte billede bærer titlen Tilbage til naturen. Billedets satire og mening vokser ud af dets kontraster: Frihed overfor ufrihed. En endeløs grå hær af arbejdere på vej til de dystre fabrikker sat overfor den frie og ubekymrede vagabond. Ikke én af arbejderne bryder ud fra massen. Dog ser en enkelt mand efter vagabonden. Måske opdager han, at der er andre muligheder i tilværelsen end bare at følge flokken?

Maleriet er fra 1945, samme år som anden verdenskrig sluttede. Det kan læses som en betragtning over fremtidens muligheder for at vende tilbage til det vante eller søge helt nye veje efter krigens katastrofer.

Se næste billede


Min absolute favorit - har en kopi hjemme🥰

Dag 3

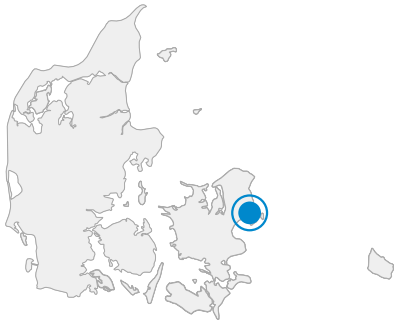

55°40'31" N 12°31'55" E

Dirch Passer 100 år

🇩🇰 **17. maj 2026, Danmark, Frederiksberg**

Kom forbi fejring af Dirch' 100 årsdag.
Jeg husker stadigvæk Dirch i teltet på Bakken hvor jeg så ham mange gange😅😂🤣

Tidspunkt
13.12

Delvist skyet
🌥️ 14 °C

Højde
26 m



Dag 3



55°40'37" N 12°31'57" E

Holger

🇩🇰 **17. maj 2026, Danmark, Frederiksberg**

Jeg FANDT Holger😅😂🤣

Tidspunkt
13.18

Delvist skyet
🌥️ 14 °C

Højde
17 m



Holger Drachmann

Dag 4

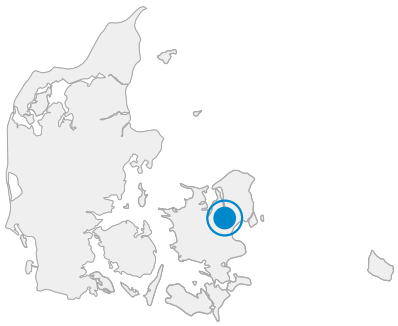

55°38'34" N 12°4'41" E

Roskilde domkirke

18. maj 2026, Danmark, Roskilde

Ja vi i DK har også flotte kirker. Og at mange kongelige ligger et sted et nok sjældent.

Ang. Dr. M. d. 2.:
Monumentet består af en oval krystal på tre søjler. Krystallets transparens symboliserer demokratiet. Søjlerne er i grønlandsk marmor, dansk granit og færøsk basalt. Soklen er af fransk sandsten. Øverst er forgyldte symboler for regentparrets liv: officielle genstande som en krone og en isbjørn som symbol på Grønland, men også personlige som Prins Henriks vin og digtsamling, Dronning Margrethes pensler og deres to gravhunde.
Hun vil ligge i krypen under sarkofagen.

Annie Hauerslev Fin info og fotos 🙏

Tidspunkt	Overskyet	Højde
12.45	☁️ 16 °C	34 m



Flot vej fra P-plads til domkirken



Dr. M. d. 2. sted er klar.

Sådan vil det så ud når....



Mange grave i gulvet



Chr. 4-tal



Dronningens kiste er den mindst prangende. Den var lavet til at stå i krypten og ikke fremme.

Alter

Bemærk armlænene

Dr. M. d. 1.



Sådan går det når man trædes på😂😅🤣



Den parterede ridder

Dag 4



55°38'33" N 12°4'50" E

Roskilde Domkirke 2

18. maj 2026, Danmark, Roskilde

Imponerende.

Tidspunkt
13.18

Overskyet
16 °C

Højde
49 m



Skibet "bagfra"

Skråtstillet spejl i midten

Selfie 😄

Det store orgel

I midten af 1960'erne blev Margretespiret fornyet. Men den 26. august 1968, da spiret var næsten færdigt, brændte det. Tagværket over korsskæringen gik op i luer, kobbertaget smeltede, og spiret faldt brændende ned på hvælvingerne.



Branden mandag og tirsdag d. 26-27. august 1968

d.26 august

kl. 12.46 Alarm til Roskilde brandvæsen
kl. 12.48 Københavns brandvæsen tilkaldes, ankommer 13.15
kl. 12.52 Branden udvikler sig meget voldsomt
kl. 12.59 Holbæk brandvæsen tilkaldes, ankommer 13.24
kl. 13.03 Ringsted brandvæsen tilkaldes, ankommer 13.38
kl. 13.15 Fra Roskilde kaserne ankommer 90 mand
kl. 13.30 Politi sættes ind mod nysgerrige i byen og på vejene omkring Roskilde
kl. 13.31 Margretespiret vælter om
kl. 13.38 Voldsom gløderegn inde i kirken
kl. 13.46 Røgdykkere ankommer fra København
kl. 13.49 Frederikssund brandvæsen ankommer
kl. 15.30 Ilden dæmpet og under kontrol

d.27 august

kl. 16.00 Margretespiret løftes ned med kran, kobberbeklædningen skrælles af, og den sidste ild i spirets tømmerkonstruktion slukkes.

d.28 august

kl.17.00 Brandvæsenets indsats afsluttes.

Henved 350 brand-, politi- og militærfolk deltog i slukningsarbejdet.



Domkirken brændte i 68



Selfie med de små' kister i baggrunden

Dag 4



55°8'36" N 10°46'59" E

Kaffepause

🇩🇰 **18. maj 2026, Danmark, Lundeborg**

Smuttede lige til Lundeborg for en kaffetår🤩 havde super romkugler med.

Annie Hauerslev Uhm, ja de var så goo' 😊

Tidspunkt
16.38

Overskyet
☁️ 16 °C

Højde
9 m



Holder meget af dette sted🥰



Annie & Peter

Dag 4

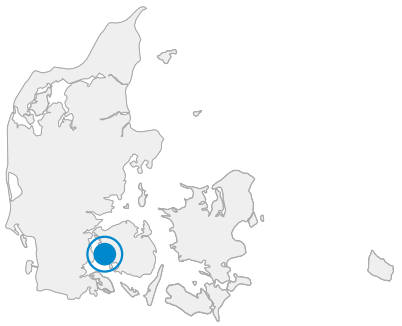

55°16'11" N 9°53'40" E

Assens Andels Sparekasse

18. maj 2026, Danmark, Assens

Nu cafe.

Annie Hauerslev Well become🥰

Tidspunkt	Regn	Højde
20.08	🌧️ 13 °C	11 m



Banken



Mums

Dag 4

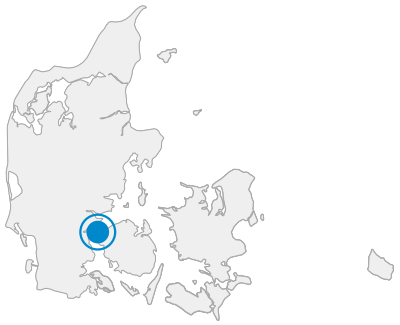

55°29'16" N 9°46'0" E

Overnatning

🇩🇰 **18. maj 2026, Danmark, Middelfart**

AirBnB
Har fået booket færge Calais-Dover😀

Tidspunkt
21.08

Overskyet
☁️ 13 °C

Højde
25 m

Mit værelse 🥰

Dag 5

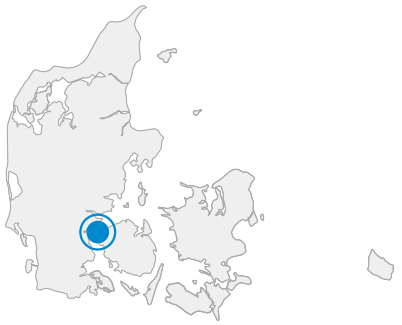

55°29'16" N 9°46'0" E

Fik besøg

19. maj 2026, Danmark, Middelfart

Her til morgen

Tidspunkt	Overskyet	Højde
06.12	10 °C	25 m



Zara - prinsessen

Dag 5



53°22'1" N 9°42'46" E

Frokost

🇩🇪 **19. maj 2026, Tyskland, Ochtmannsbruch**

Er nu i det tyske.
Købte en super kebab.
Har også handlet lidt i Aldi.

Tidspunkt	Delvist skyet	Højde
12.15	🌥️ 16 °C	33 m



Jeg gav dem 5/5⭐



Dag 5

Strække ben

🇩🇪 **19. maj 2026, Tyskland, Aschenstedt**

Og resten af turen i dag - 95 km - bliver på landevej, træt af motorvejen😉

Tidspunkt	Overskyet	Højde
14.25	☁️ 18 °C	22 m

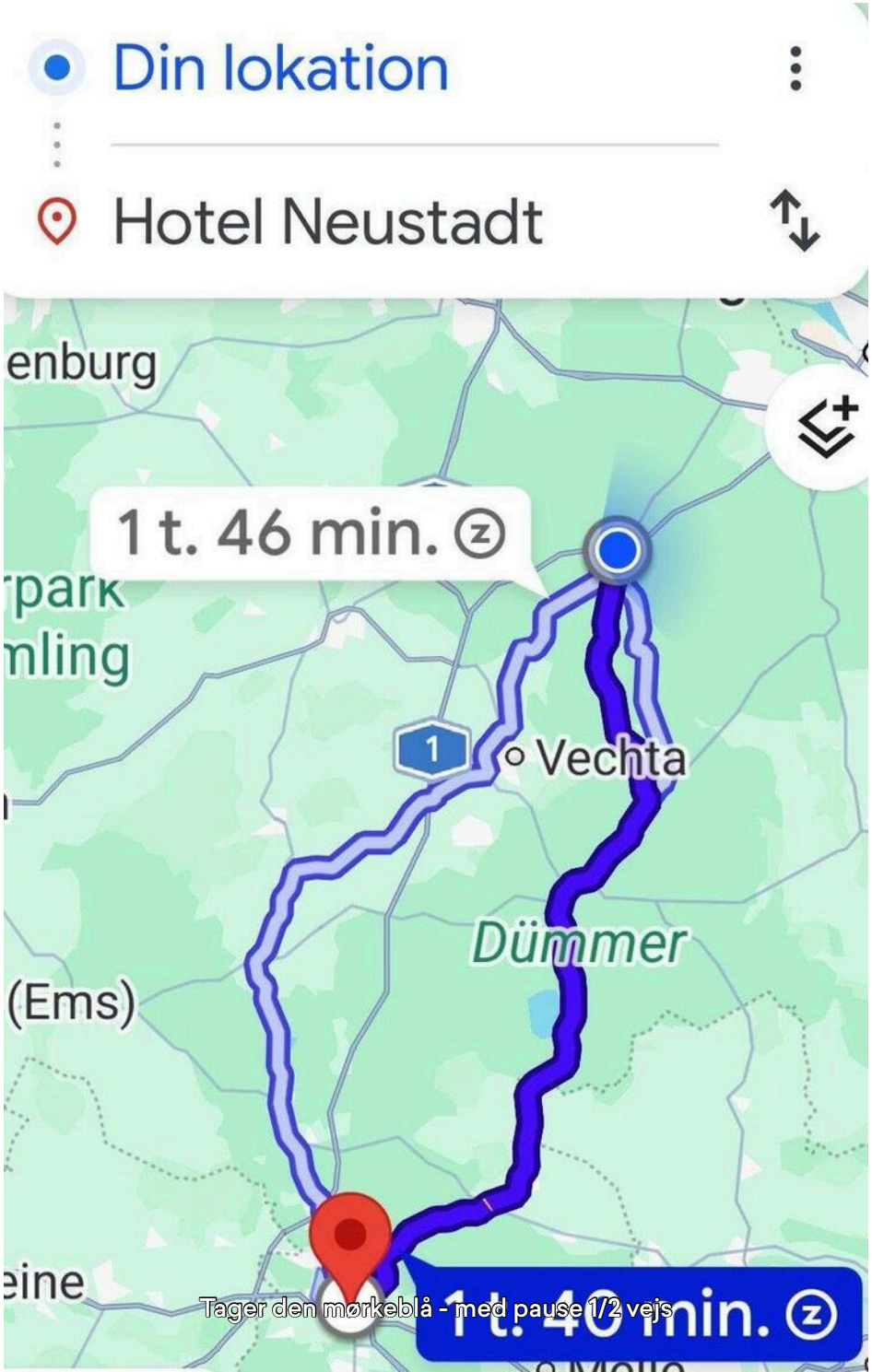

Tager den mørkeblå - med pause 1/2 vejs



Flot sted



Han var lige ankommet, sagde at der er mange fisk i søen

Dag 5



52°15'40" N 8°3'37" E

Vel fremme

🇩🇪 **19. maj 2026, Tyskland, Osnabrück**

Transportstrækning:
I dag ca 500 km puha.
Og i morgen til Calais bliver også lang: ca 570 km dvs 6+ timer.

Tidspunkt	Overskyet	Højde
16.40	☁️ 17 °C	78 m



Dag 6

Strække ben

🇳🇱 **20. maj 2026, Holland, Heteren**



51°56'2" N 5°46'1" E

Tidspunkt
10.26

Overskyet
☁️ 15 °C

Højde
11 m



Fandt endelig en rasteplads

Dag 6

Calais



50°56'38" N 1°50'15" E

🇳🇱 **20. maj 2026, Holland, Duizel**

Er ankommet til mit slidte hotel i udkanten af Calais men har eget bad🥰 - tager et bad om lidt.
Her i industriområdet sker der ikke en skid. Hotellet har heldigvis egen restaurant, den vil jeg besøge.
PS Mercedes hun klarer sig meget fint. Hun og jeg har kørt siden seneste tankning 90% på motorvej ca 100 km/t med snit på 16,99 km/l

Tidspunkt	Blæst	Højde
17.05	🌬️ 16 °C	9 m



Frokost

Dag 7



50°57'59" N 1°51'22" E

Venter på færgen

🇫🇷 **21. maj 2026, Frankrig, Calais**

Op kl 05:45, PANIK min bæltepung er væk med passet😮 fandt den i bilen, remfæste trukket over. Puha tænk hvis det var sket udenfor bilen.
Afg. 06:45 og venter nu på ombord kørsel.

Annie Hauerslev Held i uheld 🍀😉 Bon voyage til det engelske land 🚤

Tidspunkt	Overskyet	Højde
07.19	☁️ 13 °C	11 m



Vi venter afg. 08:50

Dag 7



51°10'46" N 1°24'15" E

The White Cliffs of Dover

🏴 **21. maj 2026, England**

Kan godt forstå at jagerpiloterne under WW2 var glade for dette syn.
Fandt denne lille perle via Google Maps. Her er ikke mange turister, måske fordi området er afspærret.
PS 1 time bag EU tid

Tidspunkt	Overskyet	Højde
10.26	☁️ 15 °C	15 m



Fra båden

Næsten i havn



Stien derud - porten åben



The cliffs


Flot natur


På vej tilbage

Dag 7



51°12'2" N 1°24'7" E

English Heritage

🏴 **21. maj 2026, England, Dover**

Er nu medlem: 57£. Det giver gratis parkering og adgang til 600+ steder i UK.

Tidspunkt	Overskyet	Højde
11.29	☁️ 16 °C	6 m



Dag 7



Walmer Castle and Gardens

21. maj 2026, England, Dover

ChatGPT: Walmer Castle and Gardens i Kent blev bygget i 1540 af kong Henry VIII som forsvar mod invasioner. Slottet er omgivet af smukke haver med blomster og stier. Besøgende kan opleve historiske rum, udsigt over Den Engelske Kanal og en rolig atmosfære med engelsk charme og historie.

Tidspunkt	Overskyet	Højde
12.57	17 °C	19 m



Der har været en tør voldgrav



Nu flot have



Den lange havesti


Bemærk hækkene ikke typisk engelske😄🥰


Dronningene moderens have

Dag 7



51°19'49" N 1°24'49" E

Ramsgate

🏴 **21. maj 2026, England, Thanet**

Vincent van Gogh boede her: Spencer Court 11 - jeg bor i nr 37.

Tidspunkt
15.08

Delvist skyet
🌥️ 18 °C

Højde
50 m

Udsigten fra mit værelse til den engelske kanal

Dag 8



51°19'44" N 1°22'24" E

Danerne kom

🏴 **22. maj 2026, England, Thanet**

Ja Danmark har engang været et stort land.

Tidspunkt	Delvist skyet	Højde
09.23	⛅ 18 °C	22 m



Flot skiv

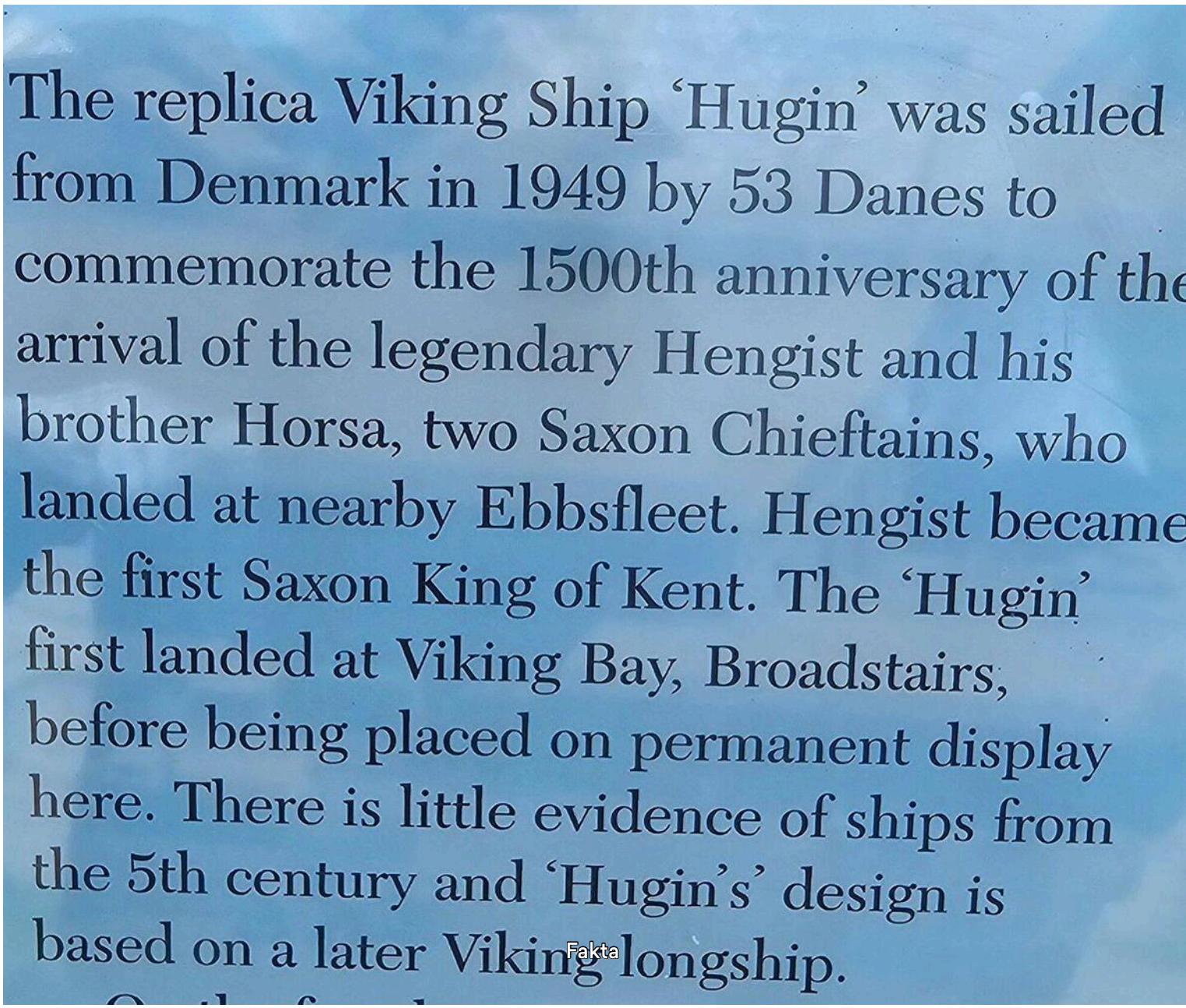

Fakta

Dag 8



51°19'42" N 1°21'29" E

St Augustine's Cross

🏴 **22. maj 2026, England, Thanet**

Da kristendommen kom til England.

Tidspunkt
09.41

Delvist skyet
🌥️ 20 °C

Højde
12 m



St Augustine's Cross



St Augustine's Cross


TRANSLATION
AFTER MANY DANGERS AND DIFFICULTIES BY LAND AND BY SEA AUGUSTINE LANDED AT LAST ON THE SHORES OF RICHBOROUGH IN THE ISLE OF THANET. ON THIS SPOT HE MET KING ETHELBERT AND PREACHED HIS FIRST SERMON TO OUR COUNTRYMEN THUS HE HAPPILY PLANTED THE CHRISTIAN FAITH WHICH SPREAD WITH MARVELLOUS SPEED THROUGHOUT THE WHOLE OF ENGLAND
A. D. 596
THAT THE MEMORY OF THESE EVENTS MAY BE PRESERVED AMONG THE ENGLISH, GRANVILLE GEORGE LEVESON GOWER, 2ND EARL GRANVILLE—LORD WARDEN OF THE CINQUE PORTS, HAS ERECTED THIS MONUMENT
A. D. 1884

Fakta

Dag 8



51°21'1" N 1°20'60" E

Spitfire & Hurricane memorial museum

🏴 **22. maj 2026, England, Thanet**

Gratis museum, masser at læse men ingen levende billeder.
Den udstillede Spitfire nedskød faktisk et af de sidste tyske fly, en Heinkel med generaler ombord som forsøgte at flygte til England d. 4/5-45 kun 2 dage før krigen sluttede.

Tidspunkt	Klar dag	Højde
10.11	☀️ 21 °C	35 m



Tak til dem som kæmpede



Bombefly



Bombeflyets cockpit



Hurricane



Fakta



Spitfire

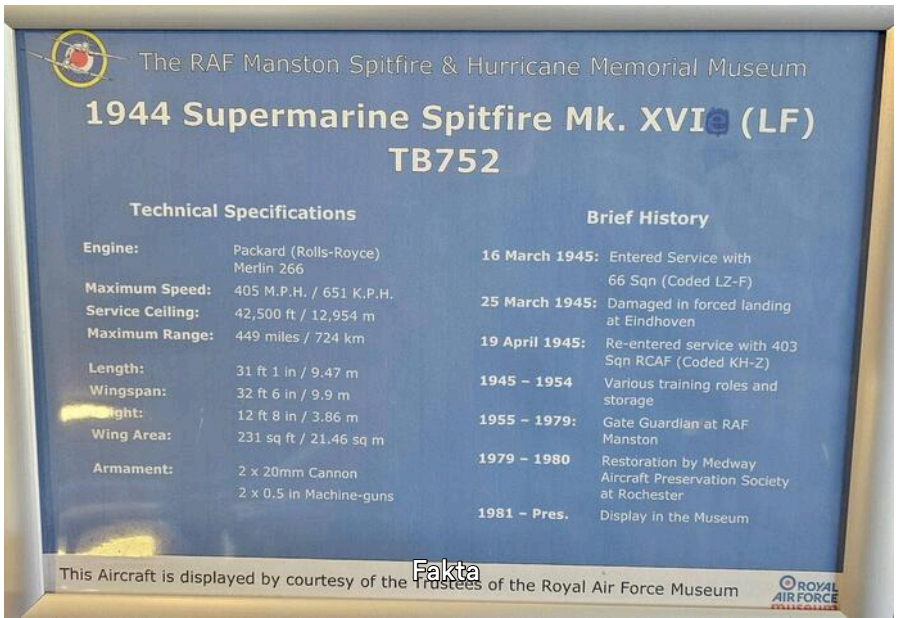

Fakta

Dag 8



51°20'59" N 1°20'54" E

RAF Manston History Museum

🏴 **22. maj 2026, England, Thanet**

Dette sted var engang et af de mange RAF områder hvorfra jagerfly blev sendt op for at møde fjenden. Men museet er ikke det bedste jeg har set, desværre lidt slidt og igen masser at læse.

Tidspunkt
11.03

Klar dag
☀️ 22 °C

Højde
43 m



Selv skiltet er slidt

Modeller



Flere modeller



Ganske spændende illusion om livet i by om natten


XL
190
1/4 Fly


RAF Rescue


TRACKS
Gloster meteor

THE WORLD AIR SPEED RECORD OF 606 M.P.H.
WAS SET UP ON THE 7TH NOVEMBER, 1945, BY
GROUP CAPTAIN H.J. WILSON FLYING THE
GLOSTER METEOR AEROPLANE "BRITANNIA",
POWER UNIT ROLLS ROYCE "DERWENT".
THIS MEMORIAL MARKING THE WESTERN
TERMINATION OF THE MEASURED COURSE OF
3 KILOMETRES WAS ERECTED BY THE
GLOSTER AIRCRAFT Co LTD & ROLLS ROYCE LTD



Fart-rekord

Dag 8



51°23'16" N 1°23'22" E

The Shell Grotto

🏴 **22. maj 2026, England, Thanet**

Specielt sted.

Tidspunkt
12.17

Klar dag
☀️ 19 °C

Højde
83 m



Indgang

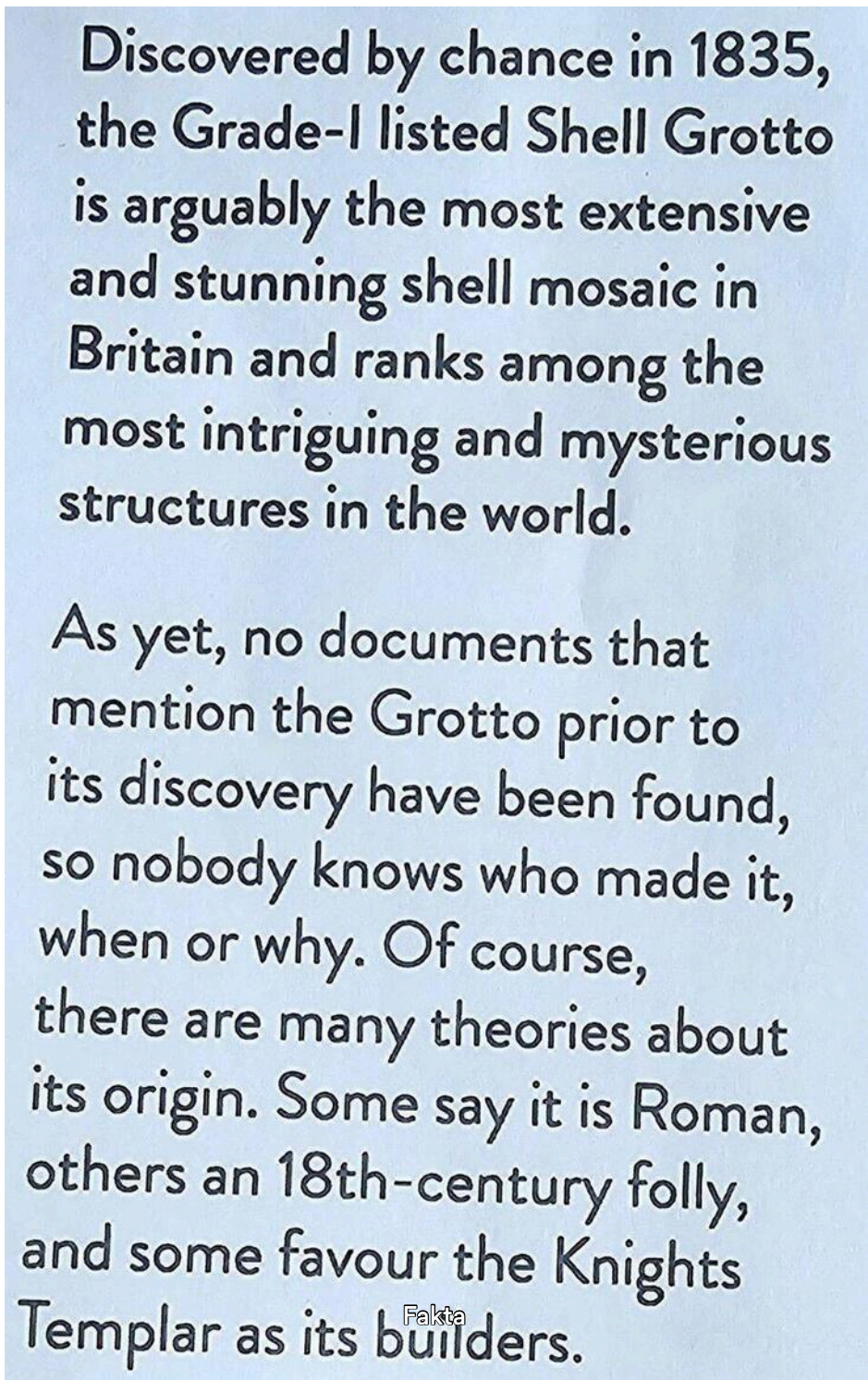

Fakta



I grotten



Utrolig detaljerigdom



Hov der har været tyve her



Luftkanal

Dag 8



51°23'18" N 1°26'9" E

Botany Bay Beach

🏴 **22. maj 2026, England, Thanet**

Flot strand, gik lidt rundt.

Tidspunkt
12.57

Klar dag
☀️ 17 °C

Højde
15 m



På vej ned



Stranden



Stranden

Dag 8



51°21'28" N 1°26'33" E

Charles Dickens hus

🏴 **22. maj 2026, England, Thanet**

CD kom her på ferie fra han var 25 år i 1837. Flere af byens indbyggere har været inspiration til hans karakterer specielt i David Copperfield.

Tidspunkt
13.55

Klar dag
☀️ 20 °C

Højde
15 m



"Dickens" hus

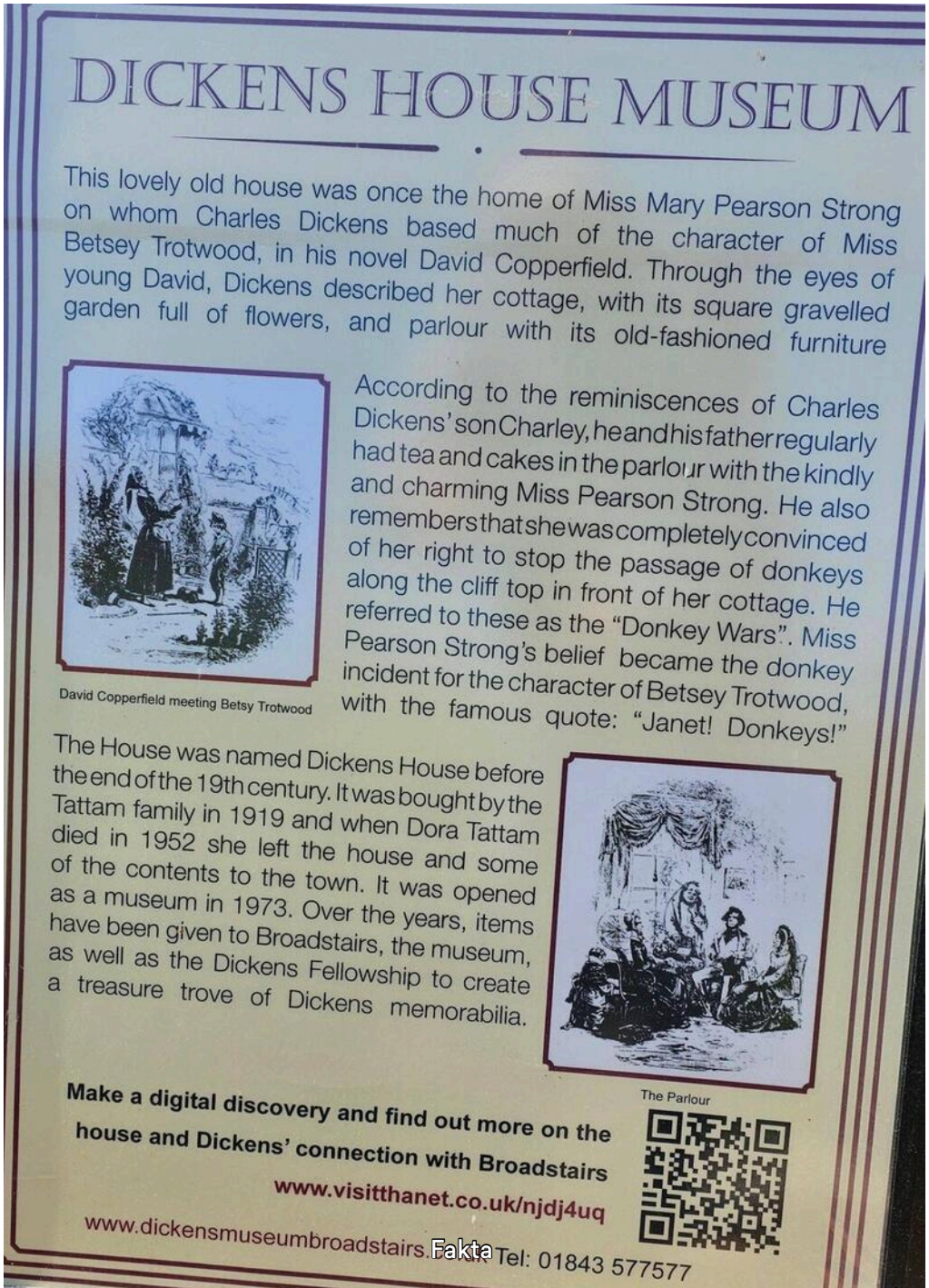

Fakta



Parlour



Udsigt fra 1. sal



Stranden - Bleak house i baggrunden

Dag 8



51°19'56" N 1°25'16" E

Operation Dynamo 1940

🏴 **22. maj 2026, England, Thanet**

Ramsgate fejrer hvert år at man fik reddet så mange over til England fra Dunkerque.
ChatGPT:
Operation Dynamo var den britisk-ledede evakuering af allierede soldater fra Dunkerque i Frankrig mellem 26. maj og 4. juni 1940. Efter det tyske gennembrud blev hundredtusinder af britiske og franske tropper fanget ved kysten. Den britiske flåde, støttet af civile både, reddede omkring 338.000 soldater over Den Engelske Kanal til Storbritannien. Operationen blev et symbol på modstandskraft og samarbejde under Anden Verdenskrig. Selvom store mængder udstyr gik tabt, gjorde redningsaktionen det muligt for Storbritannien at fortsætte krigen mod Nazityskland. Begivenheden styrkede moralen og blev senere kendt som "miraklet ved Dunkerque".

Tidspunkt	Klar dag	Højde
19.18	☀️ 18 °C	13 m



Flag hejst på både i havnen

Originale både fra dengang

Nogle få af de 850 både der deltog

Gad vide om den blå var med?

Dag 9

Ankommet

🏴 **23. maj 2026, England, Canterbury**



Bare 1 nat

Tidspunkt
09.16

Klar dag
☀️ 24 °C

Højde
32 m



Dag 9



51°16'40" N 1°5'16" E

St Augustine's Abbey

🏴 **23. maj 2026, England, Canterbury**

ChatGPT:
St Augustine's Abbey blev grundlagt i år 598 af munken Augustin, som senere blev den første ærkebiskop i Canterbury. Klosteret spillede en central rolle i kristendommens udbredelse i England og udviklede sig til et vigtigt religiøst og kulturelt centrum gennem middelalderen. Flere konger fra Kent samt tidlige ærkebiskopper blev begravet der. Efter Henrik den Ottendes opløsning af klostrene i 1500-tallet blev store dele af bygningerne ødelagt. I dag står ruinerne som et historisk mindesmærke og besøges af turister fra hele verden. Sammen med bl. a. Canterbury Cathedral er stedet optaget på UNESCOs verdensarvsliste og regnes blandt Englands vigtigste historiske seværdigheder. Ruinerne giver stadig besøgende et indtryk af middelalderens storhed

Tidspunkt	Klar dag	Højde
11.03	☀️ 28 °C	16 m



Sådan mener man det så ud

Welcome to St Augustine's Abbey

This is one of the oldest and most important monastic sites in England. It was from here that the conversion of the English people to Christianity began.

Sent on a mission by the Pope, the Italian monk Augustine began building the first church here soon after AD 597. A thriving Anglo-Saxon monastery developed and its grounds became an important place of burial: several Anglo-Saxon kings and early archbishops were buried here.

Between 1072 and around 1100, the Normans almost completely destroyed the Anglo-Saxon buildings and built a church similar in size to Canterbury Cathedral. This formed the heart of a great abbey that flourished for over four centuries until King Henry VIII forced it to close in 1538. He built a royal palace here, reusing some of the abbey buildings.

During the 18th century, this area fell into ruin. Its significance was largely forgotten until Alexander James Beresford Hope founded a missionary college here in 1848, rescuing the site from neglect. Later excavations revealed its ancient origins. Today, St Augustine's Abbey forms part of the World Heritage Site that also includes Canterbury Cathedral and St Martin's Church.

Only ruins of the great abbey survive today, but there are still some clues to help you imagine the grand buildings which once stood here and the monks who lived inside them...

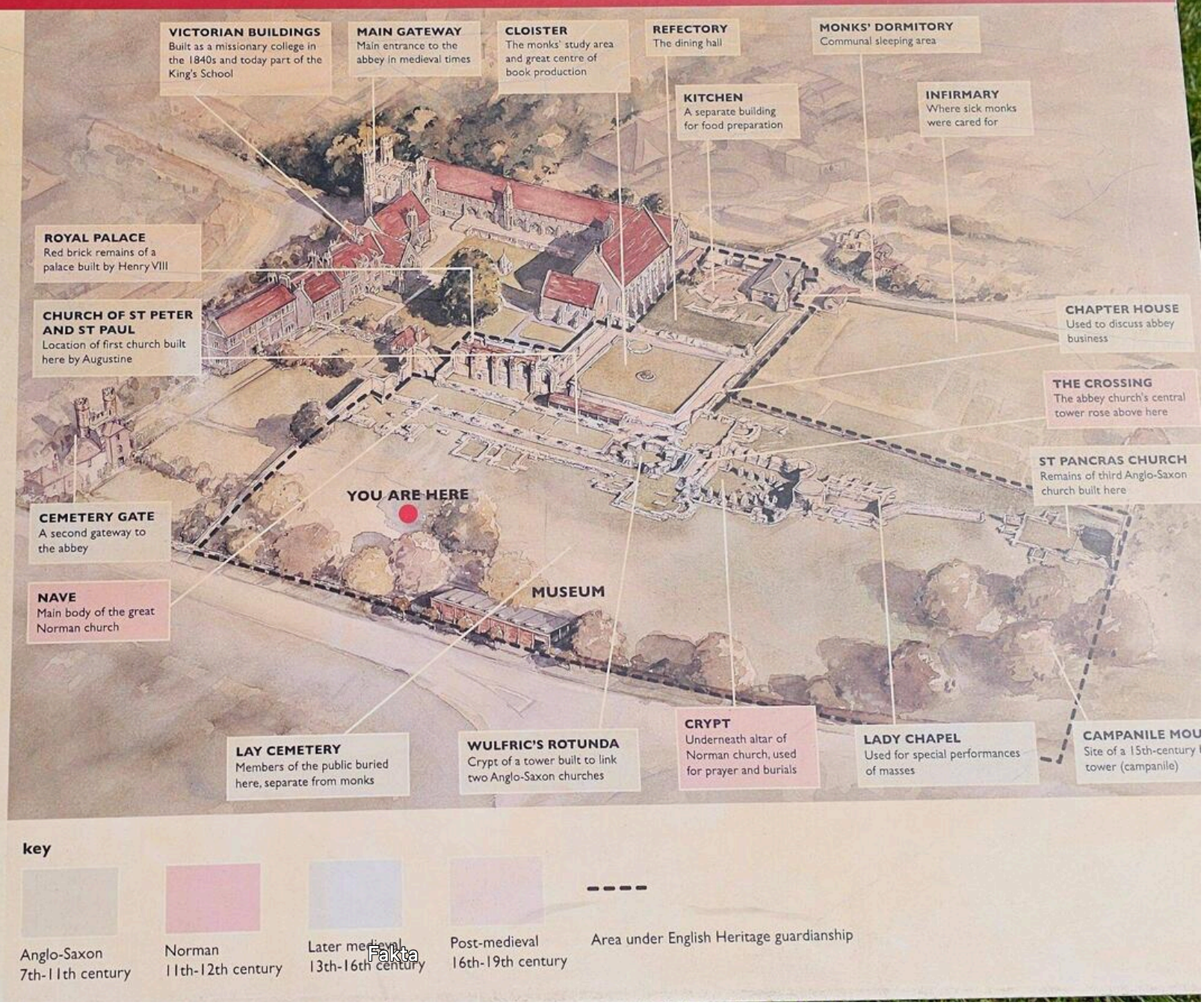

In AD 597 an Italian monk called Augustine came here to bring Christianity to the English.

Up until this time, the English people worshipped ancient pagan gods. Pope Gregory I, who had been moved by the sight of pagan English children being sold in a slave market, sent Augustine to convert the English to Christianity.

When Augustine arrived at the Isle of Thanet, he was welcomed by Ethelbert, Anglo-Saxon king of Kent, and his wife Queen Bertha. Bertha was already a Christian and it was probably her influence that encouraged Ethelbert to support Augustine's cause.

Ethelbert gave Augustine two sites on which to establish his churches. One was here, where the church was dedicated to St Peter and St Paul. The other site lay within the city walls, where the church was dedicated to Christ. This became Canterbury Cathedral.

Augustine baptized Ethelbert himself, probably in AD 601. Augustine was buried here around AD 605 and later monks revered him as a saint. In AD 978, they added his name to the dedication of the church to St Peter and St Paul, and eventually this site became known as St Augustine's Abbey.



Dag 9



51°16'45" N 1°4'52" E

Slentre tur

🏴 **23. maj 2026, England, Canterbury**

Ingen kommentarer

Tidspunkt	Klar dag	Højde
11.59	☀️ 28 °C	31 m




BUTTER MARKET
BRITANNIA
CATHEDRAL GATE HOTEL
WINES FROM KENT
ENGLISH GARDEN BACCHUS
ENGLISH GARDEN ROSE




1380
Old City Jail

Dag 9



Canterbury Cathedral

🏴 **23. maj 2026, England, Canterbury**

ChatGPT:
Canterbury Cathedral er en af Europas mest betydningsfulde middelalderkirker og et vigtigt pilgrimsmål i England. Katedralen blev grundlagt i år 597 og fungerer stadig som sæde for ærkebiskoppen af Canterbury, lederen af den anglikanske kirke. Bygningen er kendt for sin imponerende gotiske arkitektur, farverige glasmosaikker og lange historie med konger, munke og religiøse konflikter. Mange besøgende kommer for at opleve stedet, hvor ærkebiskop Thomas Becket blev myrdet i 1170, en begivenhed som gjorde katedralen berømt i hele Europa. I dag er Canterbury Cathedral både aktiv kirke, turistattraktion og UNESCO verdensarvssted. Den tiltrækker også forskere, historikere og kunstinteresserede, som ønsker at forstå middelalderens religion, politik, kultur og arkitektoniske udvikling gennem mange

Tidspunkt	Klar dag	Højde
12.58	☀️ 28 °C	30 m



Canterbury Cathedral



Stor detaljerigdom



Meget detaljeret



Skibet



Skibet



Koret



Morgenmøde salen



Selfie - se loftet



Urtehaven



Vandtårnet, 10.000 l/t løb igennem



St. Michael's Chapel

Dag 9



51°16'47" N 1°4'58" E

Canterbury Cathedral glasmosaik

🏴 **23. maj 2026, England, Canterbury**

Fulgte en Free tour om glasmosaik.
De blev fjernet/sikret ifm WW2.
Nogle af glasmosaikerne er ca 850 år gammel.
Der er endda nogle som er næsten 900 år😮🥰

Tidspunkt
13.14

Klar dag
☀️ 29 °C

Højde
30 m



Utrolige flotte



850 år gamle

900 år



850 år



Vores guide



Kl 9 ankommer syg, kl 12 lægen på besøg, kl 3 næseblod, kl 6 takker for helbredelse

Dag 9

Vandhul

🏴 **23. maj 2026, England, Canterbury**

A pint of Guiness please



51°16'57" N 1°4'54" E

Tidspunkt
15.26

Klar dag
☀️ 30 °C

Højde
27 m



Ture på floden tilbydes

De små drenge bader



Pubben

Dag 10



Lullingstone - romersk villa

🏴 **24. maj 2026, England, Sevenoaks**

Desværre var det lukket for adgang til selve villaen pga skimmelsvamp.
Tog dog billeder af plakater.

Tidspunkt	Klar dag	Højde
10.17	☀️ 22 °C	55 m

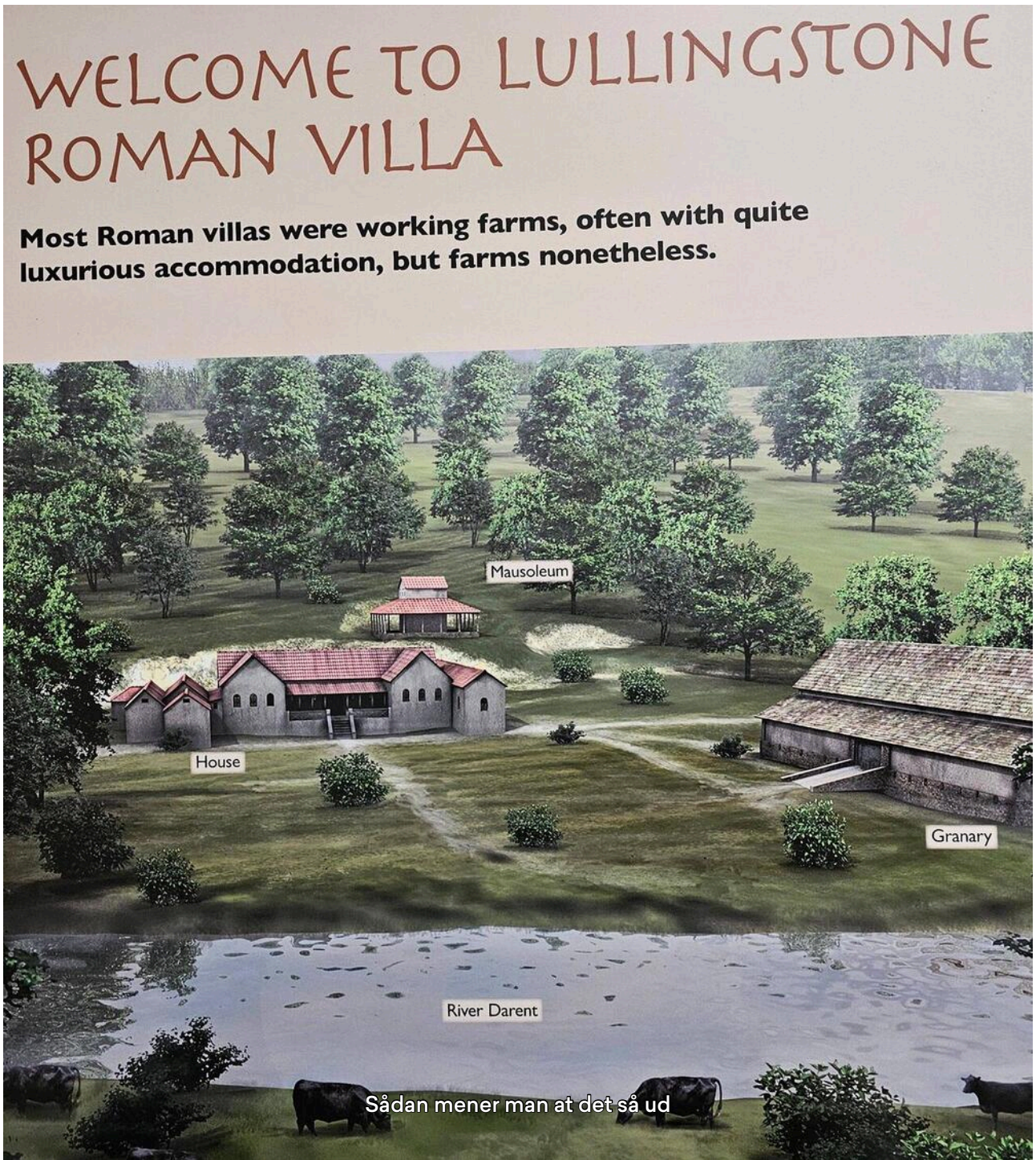

Sådan mener man at det så ud



THE WALL PAINTINGS

Several paintings were reconstructed from the plaster which had fallen into the cult room when the house-church was destroyed.

The plaster from west wall of the church showed a group of worshippers, known as the Orantes. Praying with arms outstretched was typical of much ancient religion, including Judaism and some pagan worship.

For the early Christians it was particularly important and can be seen, in the case of martyrs, as a request to God to take their soul.

◀ The figures wear long-sleeved tunics with beaded sashes. The figure on the right appears to have a curtain behind him.

▼ A complete reconstruction of the plaster from the west wall of the church can be seen in the British Museum.

With thanks to the British Museum



Vægmaling



Chiro - tidlig tegn på kristendom

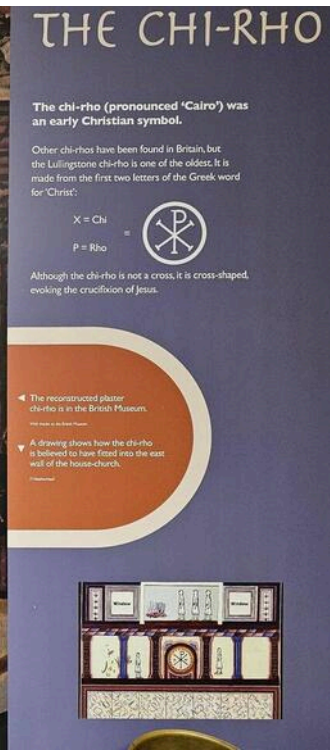



Gulvmosaik/plakat

Dag 10



51°30'33" N 0°8'17" E

Crossness pumping station

🏴 **24. maj 2026, England, London**

Viktoriansk ingeniørkunst når det er bedst. Entre inkl. guidet tur🥰
ChatGPT:
Crossness Pumping Station ligger ved Themsens bred i det sydøstlige London og blev opført i victoriansk tid som en central del af byens kloaksystem. Anlægget blev tegnet af ingeniøren Joseph Bazalgette efter den store stank i 1858, hvor forurenet vand skabte alvorlige sundhedsproblemer. Pumpestationen kombinerer avanceret teknik med overdådig støbejernsudsmykning, farverige søjler og detaljerede mønstre, som giver bygningen et næsten katedralagtigt udtryk. De enorme dampmaskiner flyttede spildevand væk fra centrum og forbedrede hygiejnen markant for Londons voksende befolkning. I dag fungerer Crossness som museum og kulturarvsmål, hvor besøgende kan opleve restaurerede maskiner, historiske udstillinger og frivilliges arbejde med at bevare det industrielle monument.

Tidspunkt	Klar dag	Højde
11.24	☀️ 25 °C	8 m

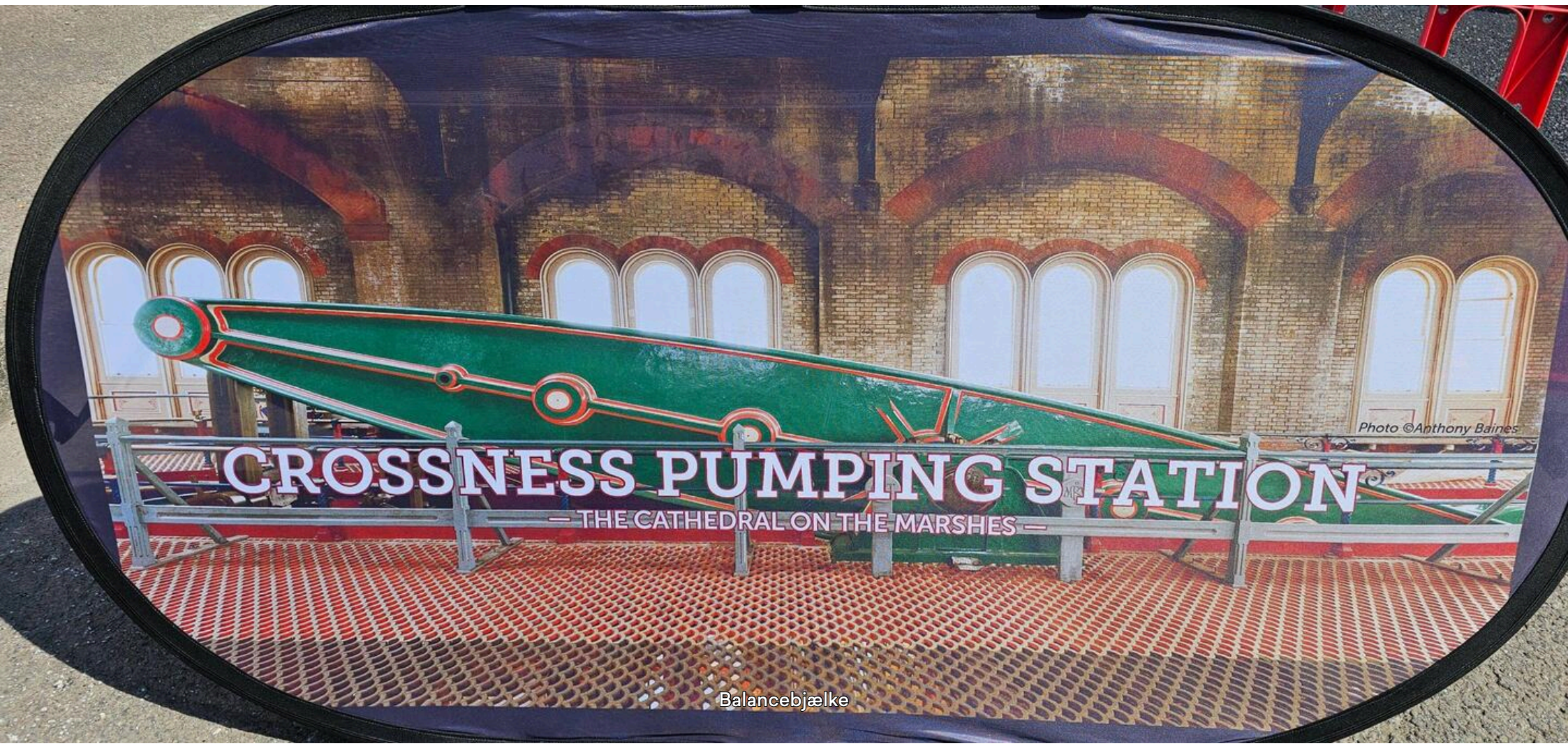

Balancebjælke

ICONIC HISTORY

Crossness Pumping Station was started up in 1865, marking the grand opening of master engineer Joseph Bazalgette's London sewerage system. This cutting-edge infrastructure set new standards for sanitation and helped rid cholera from the capital.

The four gigantic rotative beam engines are the largest in the world today.

Crossness is a masterpiece of 19th century engineering and architecture. It is a monument of Victorian ambition and beauty, which celebrates London becoming the first recognisably modern city in the world.

Crossness was abandoned after 90 years of service pumping London's sewage. Our dedicated volunteers have worked for over 40 years to restore this Grade I listed gem.

Visit us to learn about how this once-forgotten place changed the world.



Historisk information

crossness.org.uk



Toget som sparer fusserne for 600m



Tidlige toiletter



Viktoriansk



Fransk - faktisk flot

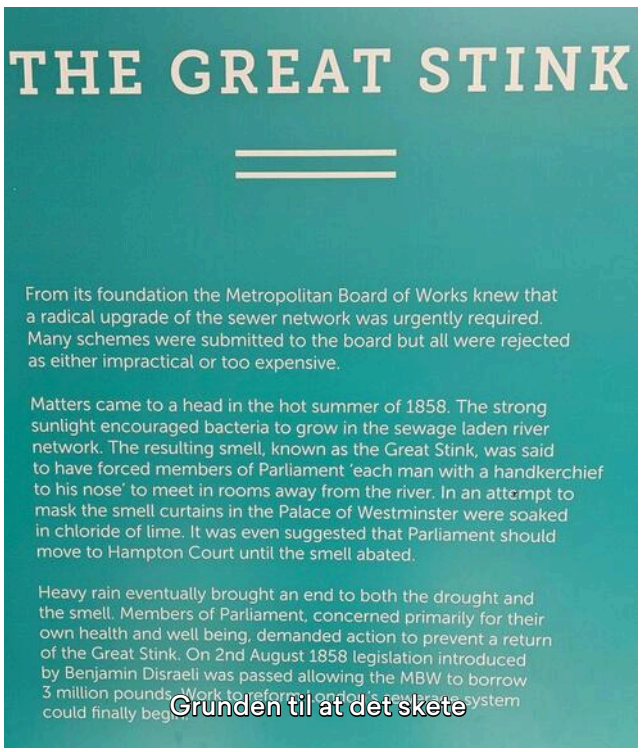

Grunden til at det skete



Vor guide fortæller



Selv en pumpe kan have det sjovt

Dag 10



51°30'33" N 0°8'19" E

Crossness pumping station 2

🏴 **24. maj 2026, England, London**

Utroligt flot.

Tidspunkt	Klar dag	Højde
13.36	☀️ 28 °C	8 m



Guide fortæller om "katedralen"



Vor guide fortæller om pumpe som er enorm😮😮😮

Svinghjulet 50+ tons

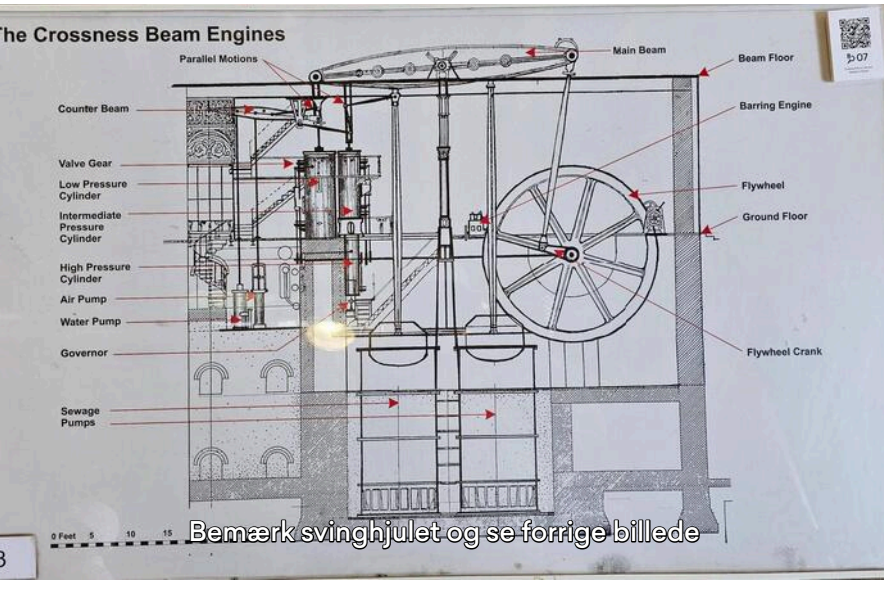

Bemærk svinghjulet og se forrige billede



Balancebjælken



Katedralen oppefra



Katedralen

Dag 10



51°27'6" N 0°22'14" E

Tilbury Fort

🏴 **24. maj 2026, England, West Tilbury**

Kedeligt
ChatGPT:
Tilbury Fort er et historisk fæstningsanlæg ved Themsens bred i Essex, England. Fortet blev oprindeligt opført i 1500-tallet under kong Henrik VIII som forsvar mod invasioner fra havet. Det er især kendt for dronning Elizabeth I's berømte tale til sine tropper i 1588 under truslen fra den spanske armada. Senere blev anlægget udbygget med kraftige bastioner og artilleri for at beskytte London. I dag er Tilbury Fort en populær seværdighed med velbevarede mure, tunneler og kanonstillinger. Besøgende kan udforske den militære historie og nyde udsigten over floden.

Tidspunkt	Klar dag	Højde
16.00	☀️ 27 °C	7 m

Foto af luftfoto

Themsen



Fortet



Vagternes hus



Ydermur



Gamle og nye

Dag 10



51°38'41" N 0°37'9" E

Ankommet

🏴 **24. maj 2026, England, Chelmsford**

2 nætter, 2 senge og eget badeværelse
Inkl. morgenmad.

Tidspunkt	Klar dag	Højde
17.14	☀️ 24 °C	12 m



Mit værelse

Dag 11



51°43'43" N 0°41'19" E

Slentretur

🏴 **25. maj 2026, England, Maldon**

I Maldon.
Den ældre herre på billed 3 fortalte at floden kan være mere lavvandet, endda så lavt at de afholder mudderræs😃😄

1 pint of lager please

Tidspunkt	Klar dag	Højde
10.18	☀️ 25 °C	8 m



Thames Barges

Lavvande



Statue af Byrhtnoth

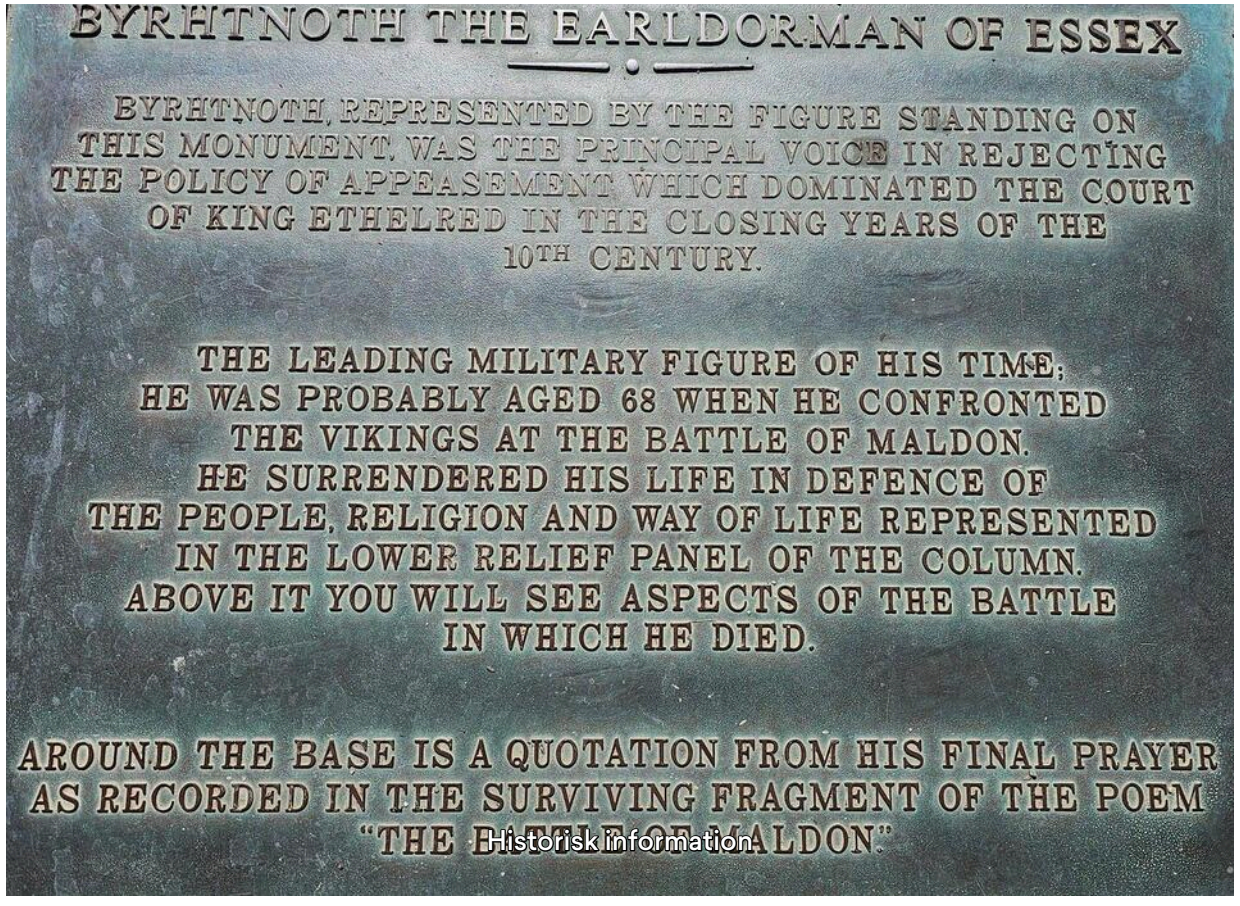

Historisk information



Fyrtårn langs floden

Dag 11



51°43'54" N 0°40'39" E

Moot hall

🏴 **25. maj 2026, England, Maldon**

Fra år 1420. Rummer i stuen fængsel, 1. sal retslokale, 2. sal byrådsmødesal og øverst udkig efter fjender.
ChatGPT:
The Moot Hall står midt i den historiske by Maldon og er et af områdets mest kendte vartegn. Bygningen blev opført i det femtende århundrede og fungerede tidligere som mødehus, domstol og administrativt centrum. Den karakteristiske træfacade, de mørke bjælker og den hævede konstruktion giver stedet et tydeligt middelalderligt præg. I dag rummer bygningen et lokalt museum med genstande, dokumenter og fortællinger om byens maritime historie, handel og dagligliv gennem flere århundreder. Besøgende kan også opleve udsigt over High Street samt lære om Maldons betydning under den engelske borgerkrig.

Tidspunkt	Klar dag	Højde
12.20	☀️ 28 °C	43 m



Moot hall


Døren til fængselet


Vidneboks, anklagede, forsvar og anklager om det 4kantede bord og dommere bagerst th



Fra vidneboksen

Byrådssalen



Bordet er fra Tudor tiden ca 14-1500 tallet



Udsigt fra tårnet mod indsejlingen fra havet

Dag 11



51°43'42" N 0°41'15" E

Selvforkælelse

🏴 **25. maj 2026, England, Maldon**

En øl
Et bad
En hvil - film?
Planlæg i morgen
Spise ude
Sove godt

Tidspunkt
14.15

Klar dag
☀️ 29 °C

Højde
10 m



Fandt dette P-sted men skal bakke ud ca 150 m.

Dag 12



52°12'28" N 0°7'5" E

Cambridge

🏴 **26. maj 2026, England, Cambridge**

Ja ikke som da jeg gik på KBH UNI😃😄

Tidspunkt
10.35

Klar dag
☀️ 29 °C

Højde
25 m



Trinity college - ingen adgang pga eksamen

St. John's college

Bagsiden af Trinity College

Mange på tur



King's college



Trinity College



Trinity college, et par elever kom ind

Dag 12



52°23'56" N 0°15'43" E

Ely

🏴 **26. maj 2026, England, East Cambridgeshire**

Her har de en fantastisk katedral, faktisk synes jeg den overgår Canterbury.
Puha her er varmt 🌞
ChatGPT:
Ely Katedralen ligger i den engelske by Ely i Cambridgeshire og regnes blandt Storbritanniens mest imponerende middelalderkirker. Byggeriet begyndte i 1083 efter normannernes erobring, og katedralen er især kendt for sit ottekantede tårn, som blev opført efter et sammenbrud i 1322. Indvendigt findes smukke hvælvinger, farvede glasvinduer og detaljerede udskæringer, der tiltrækker besøgende fra hele verden. Katedralen har gennem århundreder været et vigtigt religiøst centrum og bruges stadig til gudstjenester, koncerter og ceremonier. Omgivet af grønne landskaber virker bygningen næsten majestætisk hævet over området, hvilket har givet den tilnavnet "The Ship of the Fens" blandt lokale og historikere. Mange turister besøger stedet hvert år for at opleve arkitekturen, historien og stemningen.

Tidspunkt	Klar dag	Højde
13.07	☀️ 31 °C	27 m



Ely katedralen

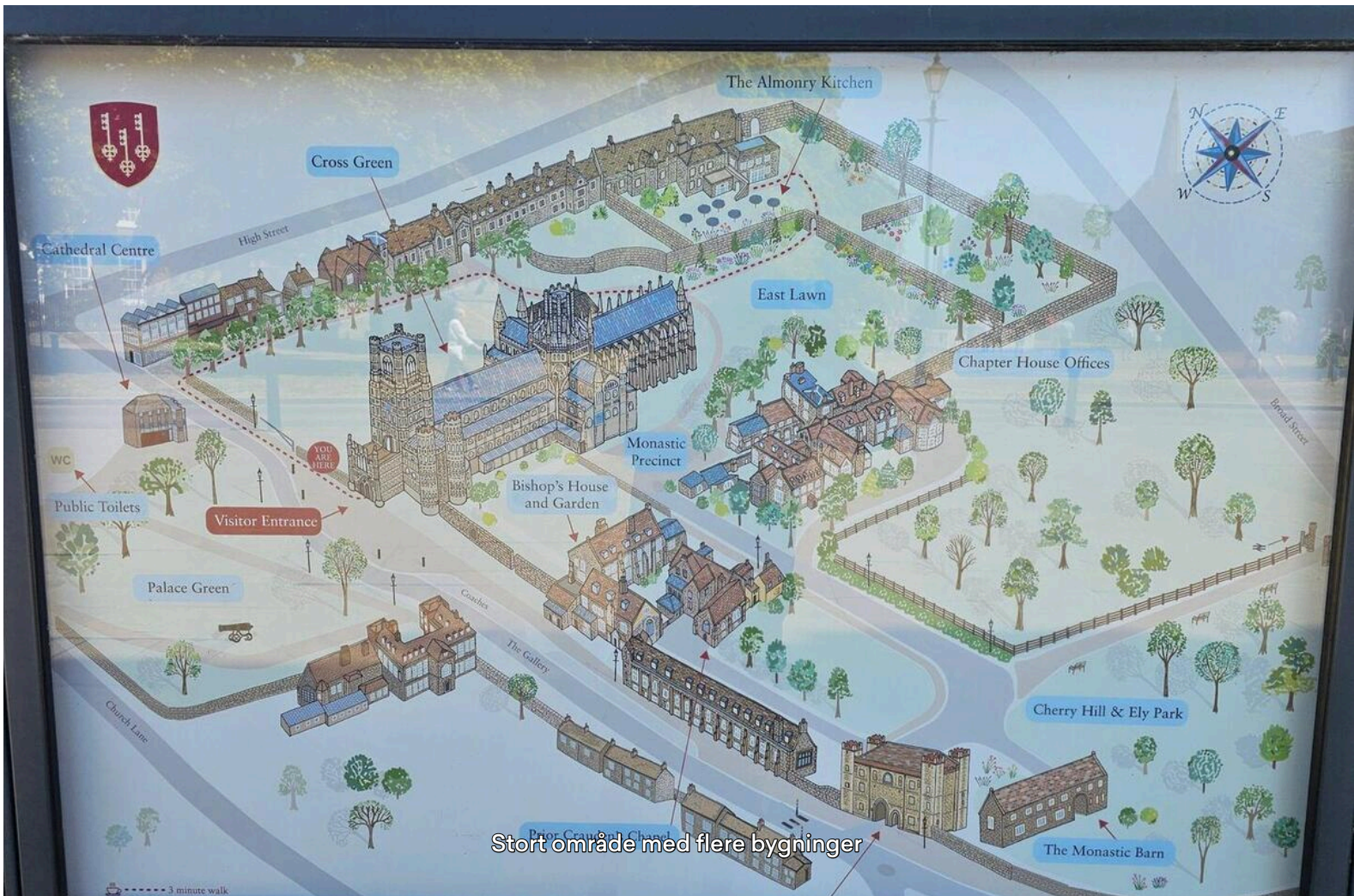

Stort område med flere bygninger



Loftet



Loft vendt 180°



Skibet

Side kapel

Dag 12



52°40'32" N 0°10'5" W

Trinity Bridge

🏴 **26. maj 2026, England, South Holland**

Hold da op fra år 943😮
Som den står nu fra år 1360-1390.

Charlotte Hasselkjær Jeg syntes at du glemmer at drikke vand i den varme🤣

Knold Bare rolig drikker 2-3l vand dagligt udover øl og morgenthe. PS har aircon i bilen 23°

Charlotte Hasselkjær Det lyder godt👍Ser ud til at du nyder turen, og får set en masse🤗Fortsat god tur, sjovt at følge rejsen🤗

Tidspunkt
14.55

Klar dag
☀️ 32 °C

Højde
12 m

Trinity Bridge



Trinity Bridge

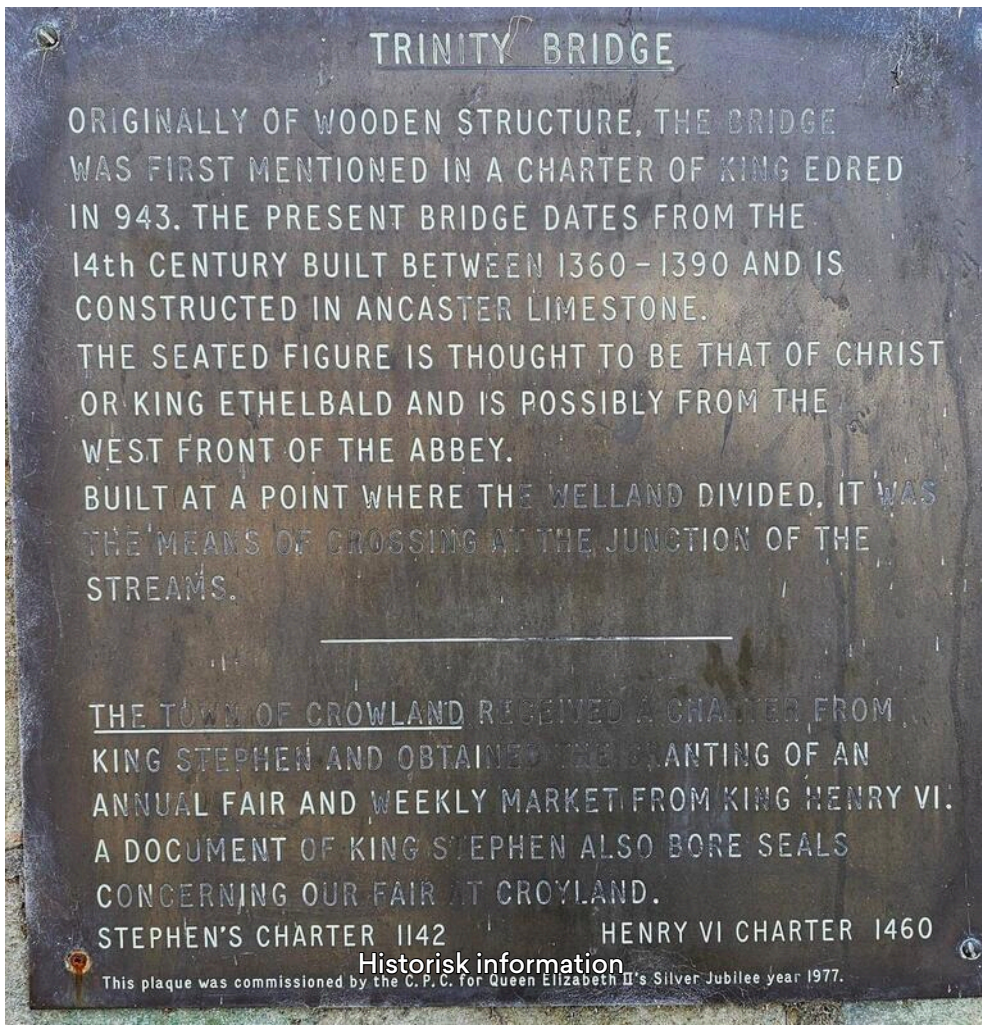

Historisk information



Trinity Bridge

Dag 12



Maud Foster Windmill

🏴 **26. maj 2026, England, Boston**

Tog en lille omvej og holdt "strække ben" pause her.
ChatGPT:
Maud Foster Windmill står ved floden Maud Foster Drain i den engelske by Boston og regnes blandt landets højeste fungerende vindmøller. Den blev opført i 1819 af møllebyggerne Norman og Smithson fra Hull. Møllen har syv etager, fem sejl og et imponerende tandhjulssystem, som tidligere malede korn til områdets bagere og landmænd. Besøgende kan i dag opleve restaurerede maskiner, engagerede frivillige guider og udsigten over Lincolnshires flade landskab fra toppen. Møllen symboliserer lokal industrihistorie, traditionelt håndværk og vedvarende bevaring af britisk kulturarv. Den tiltrækker historieinteresserede turister, fotografer og skoleklasser gennem hele året for nysgerrige besøgende fra mange forskellige lande.

Tidspunkt	Delvist skyet	Højde
16.17	🌥️ 27 °C	12 m



Maud Foster Windmill



Reserve vinger

Dag 12



53°3'14" N 0°5'6" W

Biluheld

🏴 **26. maj 2026, England, East Lindsey**

England er her fladt og alligevel kører nogen galt.

Tidspunkt	Klar dag	Højde
16.39	☀️ 26 °C	11 m



Fladt som Holland eller Lolland



Kø



OK bil på ladet så vi kører snart



Så ruller vi

Dag 12



53°12'44" N 0°32'52" W

Ankommet

🏴 **26. maj 2026, England, Lincoln**

Godt at her var en fyr her, som havde været her før. Han havde tlf-nr til værten, det har jeg så også nu. Det tog 40+ minutter at komme ind.
Og nu fixer de døren

Tidspunkt	Delvist skyet	Højde
17.55	🌥️ 25 °C	10 m



Døren hvor lås var i udu

Dag 13



53°14'4" N 0°32'26" W

Magna Carta

🏴 **27. maj 2026, England, Lincoln**

Ligger til grund for mange grundlove overalt på vor jord.
Forståeligt nok måtte man ikke tage billeder, der var endda vagt.
ChatGPT:
Magna Carta blev underskrevet i England i 1215 og regnes som et vigtigt skridt mod moderne demokrati og borgerlige rettigheder. Dokumentet begrænsede kongens magt og gav adelen flere rettigheder. Selvom Magna Carta var engelsk, fik dens idéer senere betydning i mange europæiske lande, også Danmark. Den danske grundlov fra 1849 bygger ligeledes på tanker om frihed, retssikkerhed og begrænsning af enevældig magt. Historikere sammenligner ofte Magna Carta med udviklingen af demokrati i Danmark, fordi begge symboliserer kampen for mere retfærdige love og større indflydelse til befolkningen. Dokumentet inspirerer stadig jurister, politikere og historikere verden over i moderne demokratier idag

Tidspunkt
10.38

Overskyet
☁️ 18 °C

Højde
72 m



Våbenskjold for de 25 som tvang kong John til at skrive under

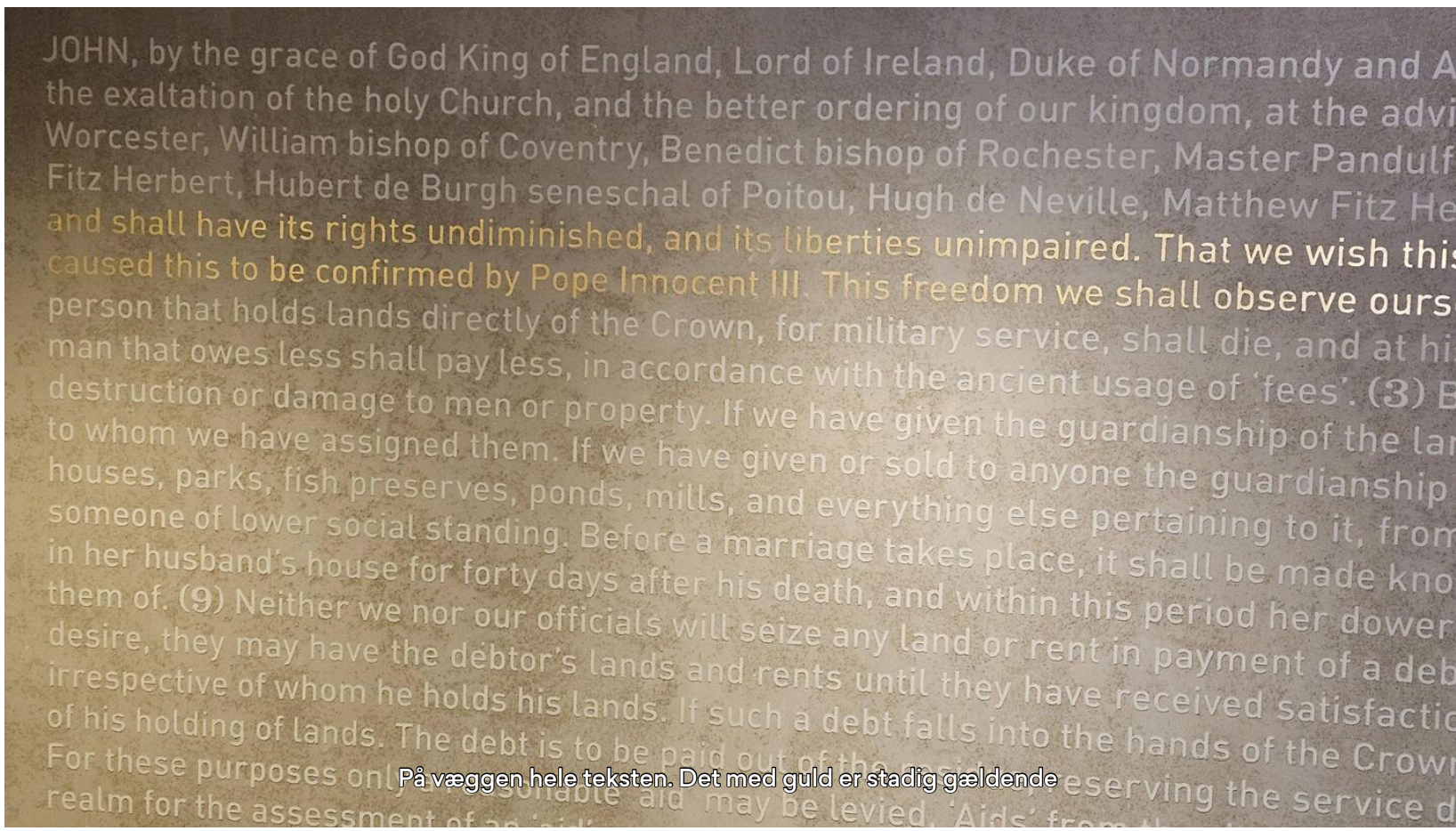

På væggen hele teksten. Det med guld er stadig gældende

Dag 13



53°14'4" N 0°32'27" W

Lincoln castle

🏴 **27. maj 2026, England, Lincoln**

De har her haft et viktoriansk fængsel. Inde i slottet er der i dag stadigvæk et aktivt domhus/retshus.
ChatGPT:
Lincoln Castle blev bygget af normannerne kort efter erobringen af England i 1066. Slottet ligger tæt ved Lincoln Cathedral og har gennem århundreder fungeret som fæstning, fængsel og administrativt centrum. De massive mure og tårne er stadig velbevarede og giver besøgende mulighed for at gå rundt på nogle af borgmurene. Inde på området findes også et gammelt fængsel og en kopi af Magna Carta, som tiltrækker mange historisk interesserede turister.

Tidspunkt
11.03

Overskyet
☁️ 18 °C

Højde
71 m



Luksus med plads til flere fanger



Eneværelse?



Ligner Alcatraz

LINCOLN CASTLE

Imagine yourself a prisoner...

It is 1855. Governor Foster is in charge. He is a stern, but fair governor. You have a cell to yourself thankfully, not like the old days of overcrowding.

Every morning you are woken early by the sound of the wardens bringing round breakfast. You roll up your hammock and sit on your stool waiting.

The cans are passed through the wicket in your cell door. Your gruel tastes the same every day – a little more salt would be nice...

Now you try to read a chapter from the bible provided in your cell and do some writing. You are getting better at it but Matron still isn't happy.

Your cell needs to be tidy ready for inspection and then it's time to do your chores. Work can be very boring. Oakum picking is the worst – gets right into the cracks of your dry hands. The laundry is endless, and the linen is never clean enough, even after hours of scrubbing.

Lunch better be good, you know your rights – meat, bread and potatoes – exactly the right amount of each. The gravy is good. Better to be in here than out on the street. Poaching is wrong – but you might have starved to death without that rabbit.

It's cold today but it's good to get out into the airing yard and see the sky, there's not much to see inside. Half an hour each day isn't long enough.

It's dark. At least you can try to read by gas lamp for half an hour before bed. Then it's lights out. You lie on your hammock wondering what your punishment will be once the trial is over. Anything but transportation...

Fakta



Nok ikke det bedste sted at vente



Dette havde han på 2. gang og det lykkedes ham at flygte



Fængslet set fra motionsgården



Vue over Lincoln Castle - viktoriansk fængsel tv og domhus længst væk

Dag 13



53°14'5" N 0°32'26" W

Prison chapel

🏴 **27. maj 2026, England, Lincoln**

Fængslet havde et ganske særpræget kapel, vist nok det eneste af sin slags i verden

Tidspunkt
11.32

Overskyet
☁️ 19 °C

Højde
68 m

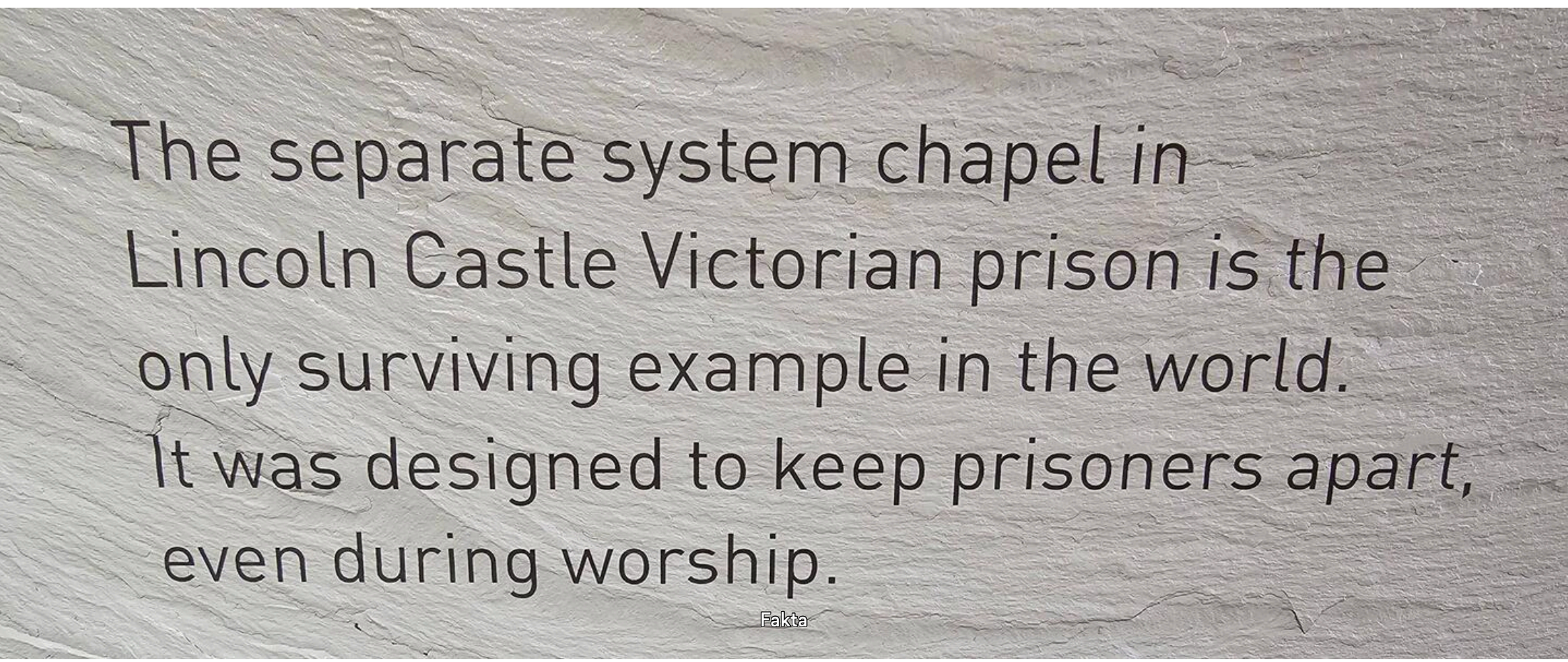

Fakta

To avoid daily prayers and Sunday service some prisoners pretended to be Roman Catholics or feigned sickness. But for others, attendance at chapel relieved the monotony of the day.

The Prison Chaplain found his prison congregation generally well behaved. Some prisoners, however, were caught passing notes or scratching their names on the wooden stalls. The Prison Governor complained that the chapel's design made it difficult to see what the prisoners were up to.

Historisk information



Kapellet

Dag 13



53°14'5" N 0°32'23" W

Lincoln katedralen

🏴 **27. maj 2026, England, Lincoln**

ChatGPT:
Lincoln Cathedral er en imponerende gotisk katedral i byen Lincoln i England. Byggeriet begyndte i 1072 efter normannernes erobring og fortsatte gennem flere århundreder. Katedralen var engang verdens højeste bygning og er kendt for sine høje hvælvinger, detaljerede stenskulpturer og smukke glasmosaikker. Indenfor findes historiske gravsteder, gamle manuskripter og et fredeligt rum til refleksion. Katedralen har også optrådt i film og tiltrækker turister og pilgrimme fra hele verden hvert år. Den fungerer stadig som aktiv domkirke med gudstjenester etc.

Tidspunkt	Overskyet	Højde
12.08	☁️ 19 °C	69 m



Set fra Lincoln Castle



På vej


Skibet


Utroligt at de kunne dengang


Detaljerigdom 😮

Dag 13



53°13'36" N 0°32'30" W

Og turen hjem

🏴 **27. maj 2026, England, Lincoln**

Kun billed kommentar

Tidspunkt
13.23

Overskyet
☁️ 19 °C

Højde
18 m

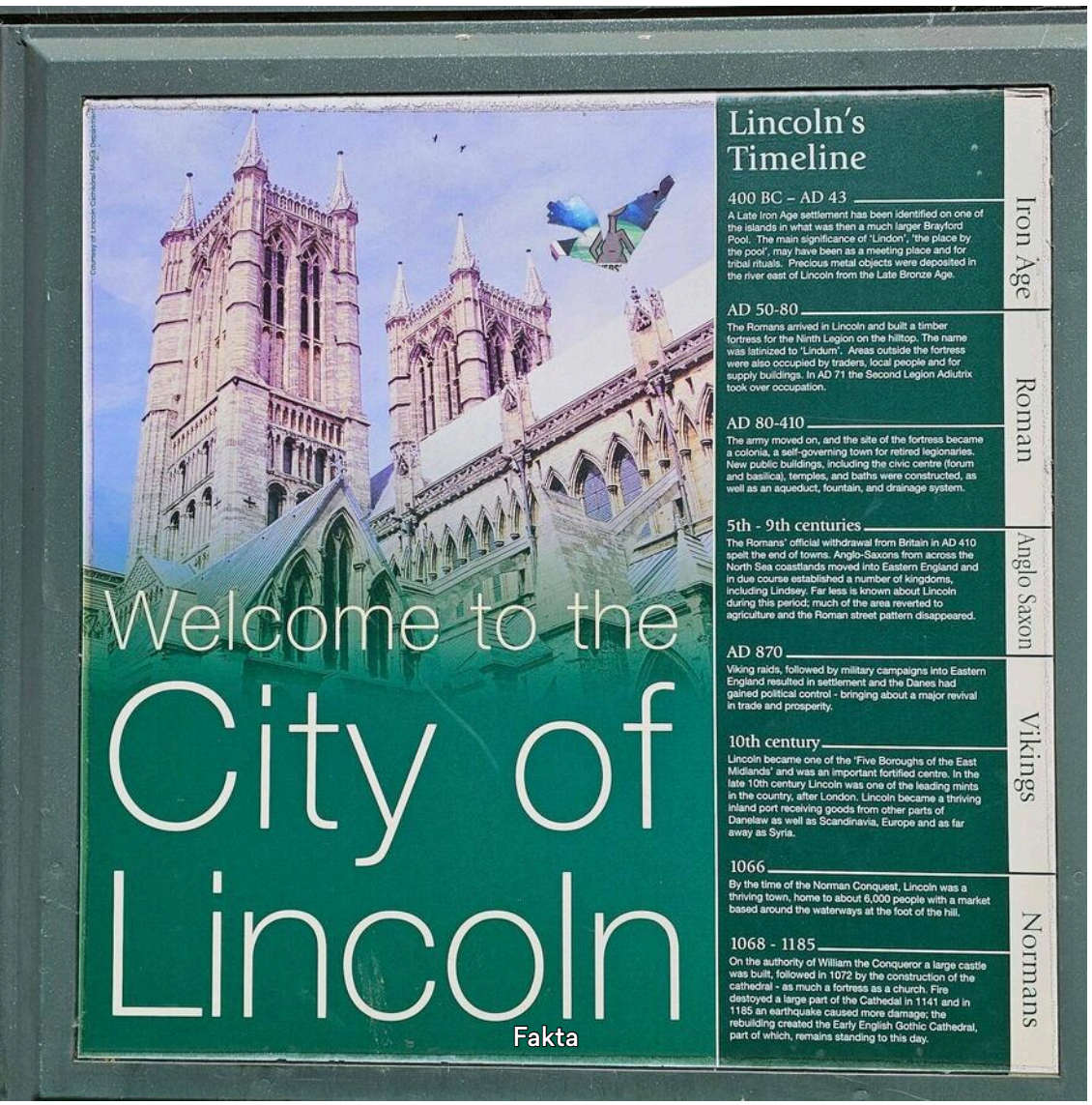

Fakta

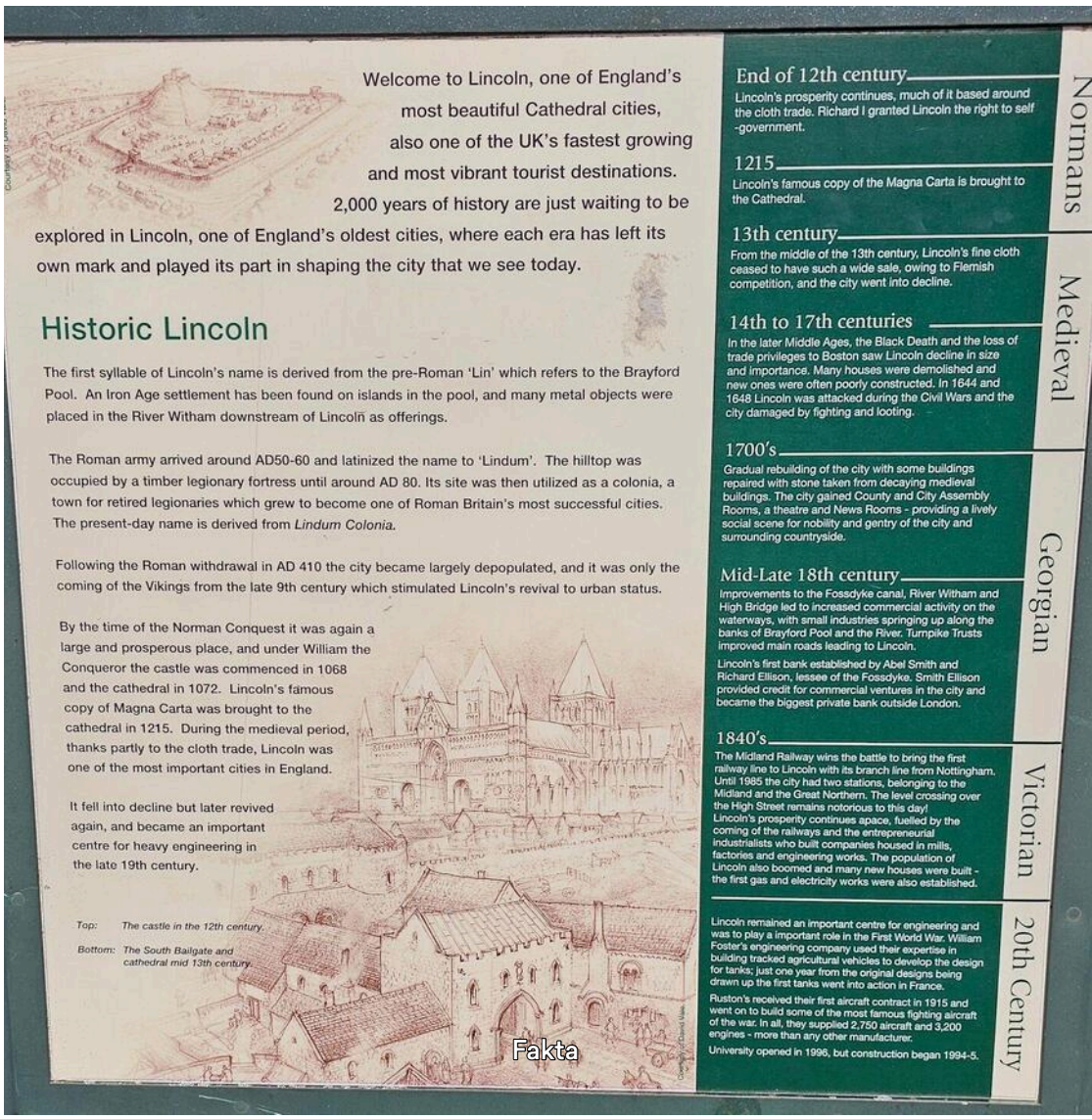

Fakta

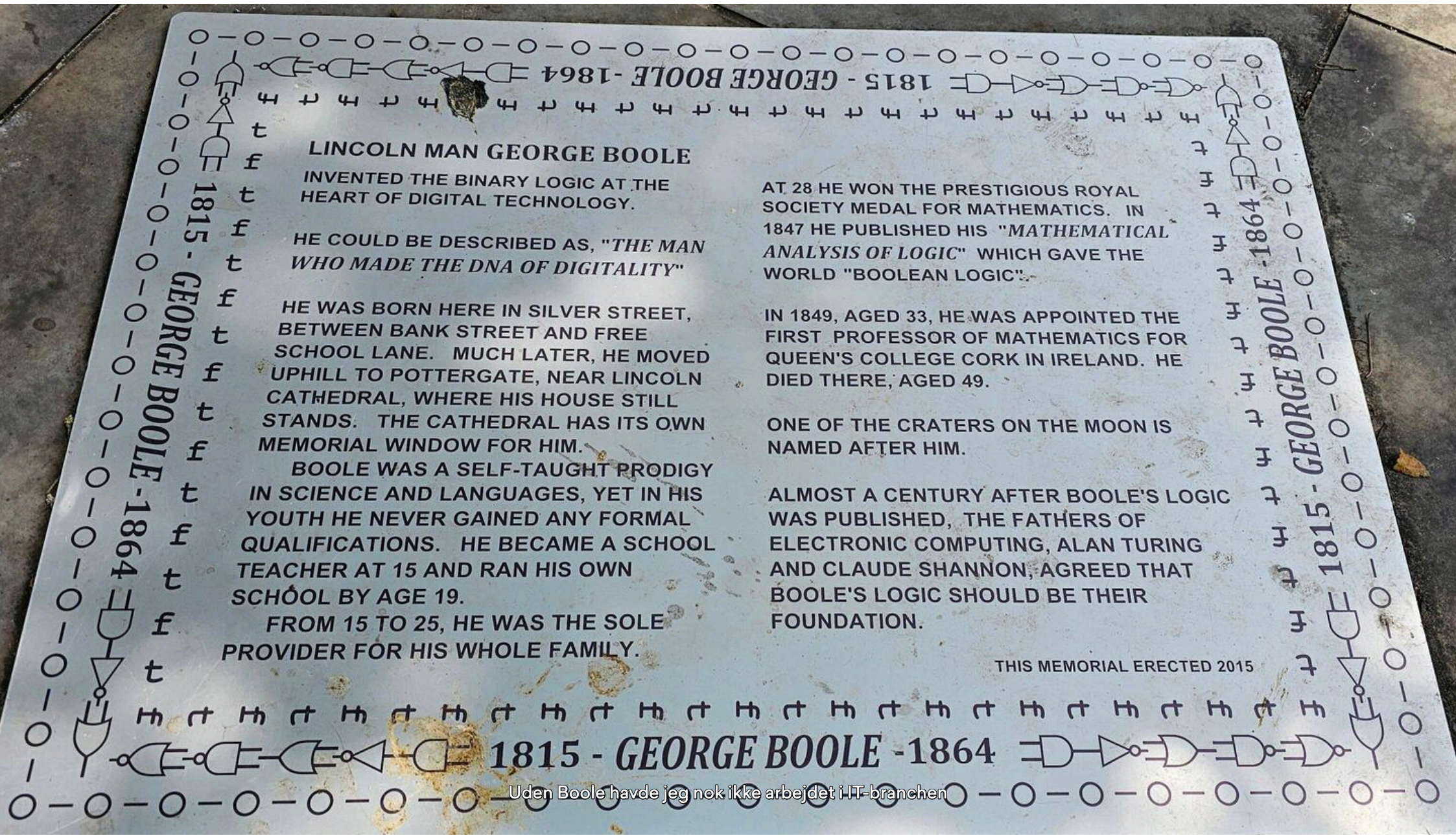

Uden Boole havde jeg nok ikke arbejdet i IT-branchen



Guild Hall - bruges stadig



Toget kører igennem byen og vi venter alle pænt

Dag 13



53°12'43" N 0°32'51" W

Status

🏴 **27. maj 2026, England, Lincoln**

Efter gåtur på 6-7 km og set på Lincoln, er det nu tid til:
Bad
Fod manicure
Hvile: Læse eller se film
Planlægge i morgen, turen bliver ca. 250 km
Aftensmad kinesisk

Tidspunkt	Overskyet	Højde
14.05	☁️ 20 °C	10 m



Mit værelse tv og trafikeret vej th

Dag 14



53°44'38" N 0°19'47" W

Streetlife museum

🏴 **28. maj 2026, England, Hull**

Dette museum var på min liste, faktisk en lille perle og ganske gratis.
ChatGPT:
Streetlife Museum i Hull er et levende transportmuseum, hvor besøgende rejser gennem 200 års britisk hverdagsliv. Museet rummer gamle sporvogne, veteranbiler, cykler, hestevogne og en autentisk genskabt gade fra 1940'erne med butikker, skilte og lyde fra fortiden. Man kan gå ombord på historiske køretøjer, opleve duften af stalde og udforske fortællinger om industri, handel og byliv i Yorkshire. Museet ligger i Hulls historiske museumsområde, har gratis adgang og betragtes som et af byens mest populære.

Tidspunkt	Delvist skyet	Højde
10.14	🌥️ 17 °C	9 m





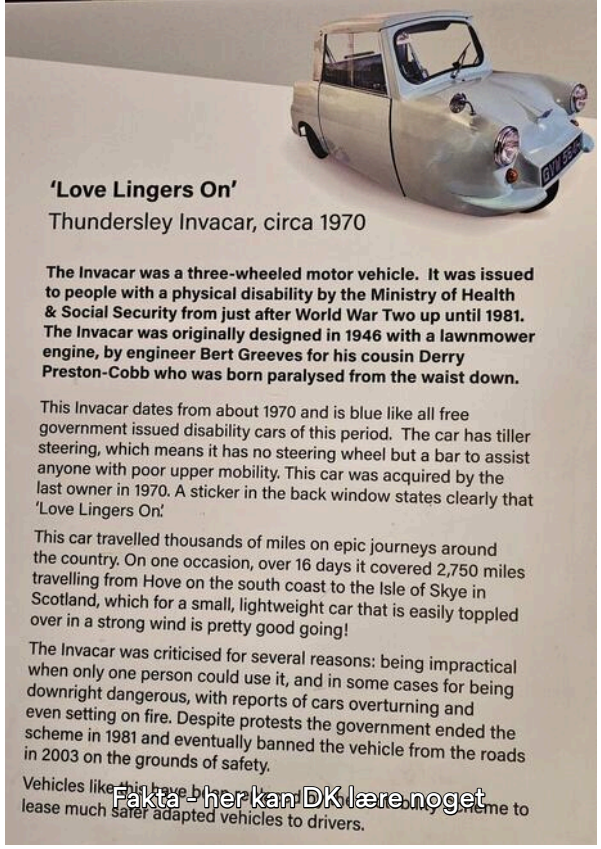

'Love Lingers On'

Thundersley Invacar, circa 1970

The Invacar was a three-wheeled motor vehicle. It was issued to people with a physical disability by the Ministry of Health & Social Security from just after World War Two up until 1981. The Invacar was originally designed in 1946 with a lawnmower engine, by engineer Bert Greeves for his cousin Derry Preston-Cobb who was born paralysed from the waist down.

This Invacar dates from about 1970 and is blue like all free government issued disability cars of this period. The car has tiller steering, which means it has no steering wheel but a bar to assist anyone with poor upper mobility. This car was acquired by the last owner in 1970. A sticker in the back window states clearly that 'Love Lingers On'.

This car travelled thousands of miles on epic journeys around the country. On one occasion, over 16 days it covered 2,750 miles travelling from Hove on the south coast to the Isle of Skye in Scotland, which for a small, lightweight car that is easily toppled over in a strong wind is pretty good going!

The Invacar was criticised for several reasons: being impractical when only one person could use it, and in some cases for being downright dangerous, with reports of cars overturning and even setting on fire. Despite protests the government ended the scheme in 1981 and eventually banned the vehicle from the roads in 2003 on the grounds of safety.

Vehicles like this have b… scheme to lease much safer adapted vehicles to drivers.

Fakta – her kan DK lære noget



Et andet liv dengang







Analog styring af tog



Meget udbredt



Det var en anden tid

Dag 14



53°57'20" N 1°4'47" W

Clifford tower

🏴 **28. maj 2026, England, York**

Kun billed kommentar

Tidspunkt	Klar dag	Højde
13.22	☀️ 23 °C	11 m



Clifford Tower

The early centuries, 2500 BC–AD 1200



A prime position

York Castle occupied a prominent site between the river Foss and the river Ouse. Excavations in the 19th and 20th centuries showed how the site had been used before the first castle's foundation in 1068.

In 1902, workmen claimed to have found human remains, in a crouched position, inside the mound. This suggests, beneath Clifford's Tower is a burial mound, dating from the Bronze Age (2500 BC–750 BC).

From the second to the fifth century AD a Roman cemetery occupied an area between the two rivers. Burials found close to the mound are thought to be of soldiers and members of their families.

Between the 8th and 11th centuries, the city expanded under the Anglians and Scandinavians. The area where Clifford's Tower stands may have contained houses, workshops and churches. At the time of the Norman Conquest in 1066, this district of York had become a busy and densely occupied area.

Fakta 1

The medieval castle, 1200–1500



A royal stronghold

In the first half of the 13th century, during the reigns of King John (1199–1216) and his son Henry III (1216–72), York Castle was rebuilt in stone. Clifford's Tower, the castle keep, served as the king's fortified accommodation.

Henry III commissioned this building in 1244, as he prepared for war against Scotland. York Castle was needed as a military stronghold and a supply base for provisions and weaponry.

The king's master mason Henry of Reyns and master carpenter Simon of Dorset travelled to York to advise local workmen in the building of the stone tower. Construction stopped and started for over five decades and in 1273 only part of the structure had been finished. In 1298, the new tower was finally ready for use.

Fakta 3

Conflict and decay, 1500–1700



A rebellion suppressed

On 12 July 1537, a brutal and public execution took place at Clifford's Tower. Robert Aske, a Yorkshire lawyer and rebel leader against King Henry VIII (d.1547), was hanged in chains from the tower.

Aske named the rebellion the 'Pilgrimage of Grace'. It was a response to the policies of Henry VIII's government, in particular the Suppression of the Monasteries and the confiscation of Church property.

In October 1536, Aske and 10,000 of his followers captured the city of York. Henry VIII convinced Aske to disband his army, but arrested and charged him with inciting a renewed rebellion. Clifford's Tower was one of the most prominent landmarks in the city. It was an ideal place to make an example of a defeated rebel against the king.

Fakta 4

The tower since 1700



A picturesque ruin

Although Clifford's Tower became a ruin in 1684, the wider castle area has continued in use. During the 18th century, Classical buildings replaced the medieval and Tudor structures. These are centred around a courtyard now called the 'Eye of York'.

In the early 18th century the Debtors' Prison was built. The Assize Courts and Female Prison were added in the 1770s and 1780s respectively.

Clifford's Tower passed through the hands of several owners. Samuel Waud, a citizen of York, acquired it in 1727 to settle a debt, together with a large townhouse on Castlegate. The tower became an ornamental garden feature, with a long spiral path leading up the mound to its entrance. Ivy covered the walls and a large walnut tree grew inside the courtyard. Clifford's Tower was, at this time, considered truly 'picturesque'.

Fakta 5



Mon Kolding slot kom først?



Det kongelige toilet med skyl😮😮



Vand kom fra siden



Dyb dyb skakt

Dag 14



53°57'43" N 1°5'1" W

York katedralen

🏴 **28. maj 2026, England, York**

De kunne bygge dengang 😮😮🤩

Tidspunkt
14.14

Delvist skyet
🌥️ 24 °C

Højde
19 m







Dag 14



53°57'29" N 1°4'50" W

Slentretur i York

🏴 **28. maj 2026, England, York**

Tilbage til bilen gennem York' gader. Kom forbi All Saint Pavement.
ChatGPT:
All Saints Pavement er en historisk kirke midt i Yorks travle centrum og et vigtigt eksempel på middelalderlig engelsk kirkearkitektur. Kirken blev oprindeligt opført i det 12. århundrede og er især kendt for sine farverige middelalderlige glasmosaikker og sit høje ottekantede klokketårn, som tidligere fungerede som sømærke for rejsende. Indvendigt skaber de gamle træbænke, stenvægge og dæmpede lys en rolig atmosfære midt i byens livlige gader. Kirken bruges stadig til gudstjenester etc.

Tidspunkt
14.34

Overskyet
☁️ 25 °C

Højde
15 m







All Saint Pavement



All Saint Pavement



Den har ikke været let at indtage

Dag 14



54°33'59" N 1°13'25" W

Ankommet

🏴 **28. maj 2026, England, Middlesbrough**

Skodsted. Een lampe i loftet, vinduet kan ikke lukkes ej heller låses.
Ustabil wi-fi.
Fælles bad og toilet.
Men det er billigt.

Tidspunkt	Overskyet	Højde
17.07	☁️ 24 °C	6 m



Har værelse på den anden side 👍😃

Dag 15

Heathcliff😲

🏴 **29. maj 2026, England, Loftus**



54°30'2" N 0°53'12" W

Tidspunkt
09.17

Overskyet
☁️ 15 °C

Højde
217 m



Hede

Dag 15



54°29'19" N 0°36'29" W

Whitby Abbey

🏴 **29. maj 2026, England, Whitby**

ChatGPT:
Whitby Abbey ligger dramatisk på en klippetop ved kystbyen Whitby i North Yorkshire, England. Klosteret blev grundlagt i det 7. århundrede af den angelsaksiske abbed St. Hilda og blev hurtigt et vigtigt center for kristen læring og kultur. Det oprindelige kloster blev ødelagt under vikingernes angreb i det 9. århundrede, men blev senere genopbygget som et benediktinerkloster i det 11. århundrede efter normannernes erobring. Ruinerne, som i dag dominerer byen, er kendt for deres gotiske arkitektur og imponerende buer. Whitby Abbey har inspireret kunstnere og forfattere, blandt andet Bram Stoker, der brugte stedet som inspiration til romanen Dracula.

Tidspunkt	Overskyet	Højde
10.10	☁️ 16 °C	45 m



Stort


Skibet

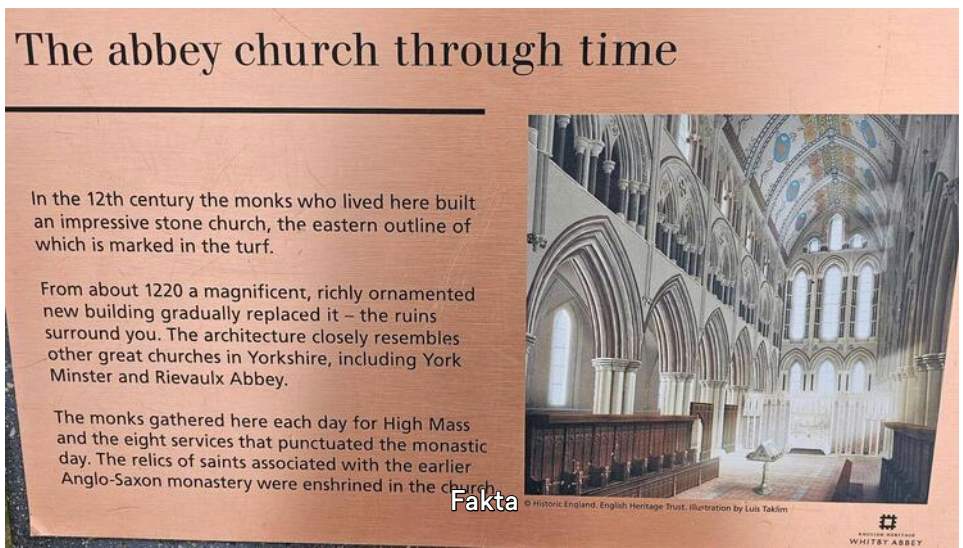
The abbey church through time
In the 12th century the monks who lived here built an impressive stone church, the eastern outline of which is marked in the turf.
From about 1220 a magnificent, richly ornamented new building gradually replaced it – the ruins surround you. The architecture closely resembles other great churches in Yorkshire, including York Minster and Rievaulx Abbey.
The monks gathered here each day for High Mass and the eight services that punctuated the monastic day. The relics of saints associated with the earlier Anglo-Saxon monastery were enshrined in the church.
© Historic England. English Heritage Trust. Illustration by Luis Taklim
WHITBY ABBEY
Fakta


Fra 700-tallet😲😲



Udefra



Laaang katedral



Sidegang

Dag 15



54°14'59" N 0°46'35" W

Pickering Castle

🏴 **29. maj 2026, England, North Yorkshire**

ChatGPT:
Pickering Castle ligger på en høj bakke med udsigt over markedsbyen Pickering i North Yorkshire. Slottet blev opført kort efter normannernes erobring af England i det 11. århundrede og fungerede som et vigtigt forsvarsanlæg mod oprør i nord. Den karakteristiske ringmur og den store jordvold viser tydeligt den tidlige normanniske byggestil. Senere blev borganlægget udbygget med stentårne, kapel og boligområder til adelige og soldater. Under middelalderen spillede slottet en vigtig rolle i grænsekonflikter mellem England og Skotland. I dag er ruinerne velbevarede og giver besøgende mulighed for at udforske voldene, tårnene og den imponerende udsigt over landskabet.

Tidspunkt
11.20

Blæst
🌬️ 18 °C

Højde
44 m

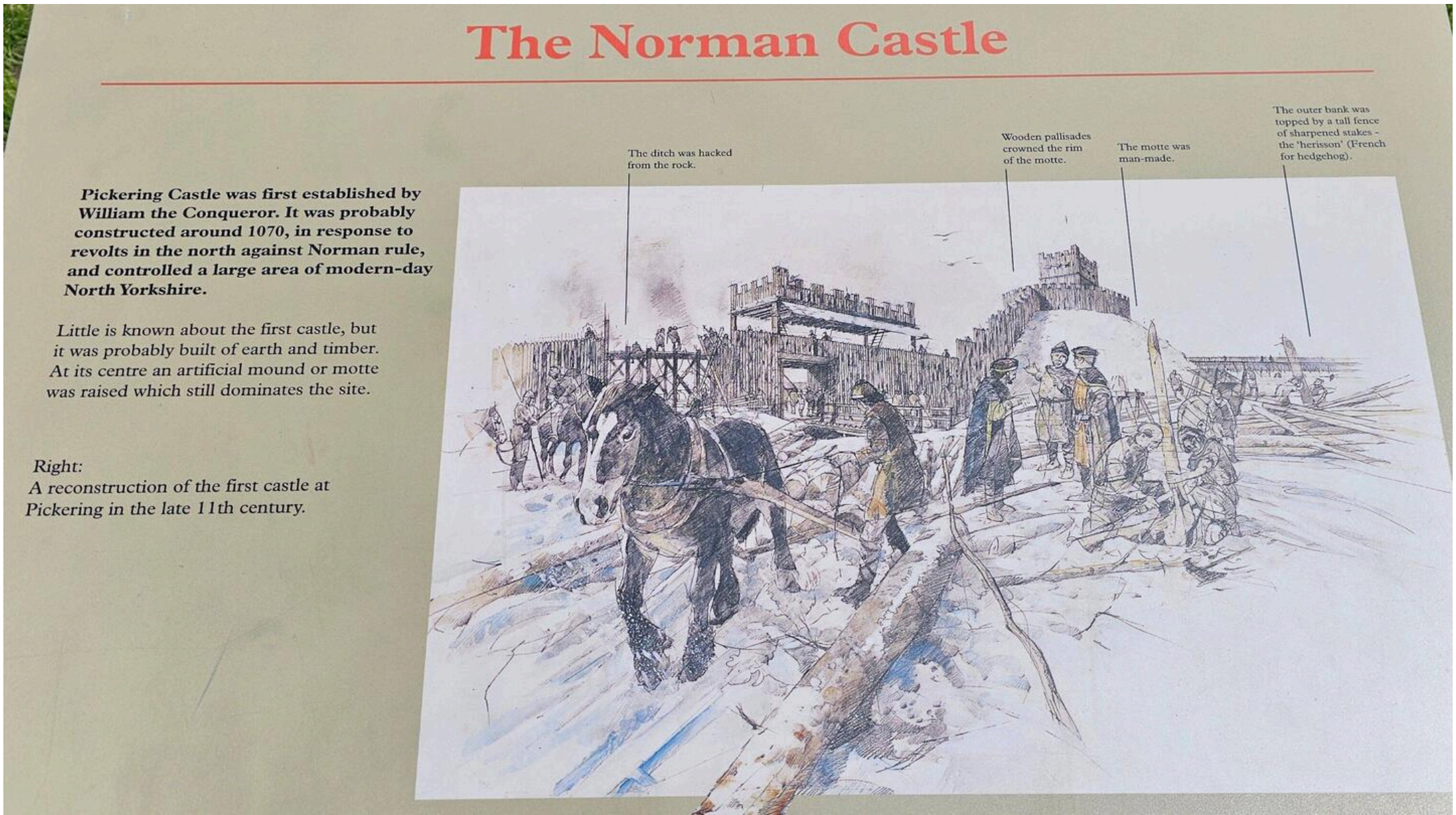





Kapellet set igennem skydehul



180 trin op og 180 ned



Imponerende ringmur

Dag 15



54°14'46" N 0°46'42" W

Frokost

🏴 **29. maj 2026, England, North Yorkshire**

Fish and Chips med dyp.
Super.

Tidspunkt
12.14

Blæst
🌬️ 18 °C

Højde
33 m



Mums😍

Dag 15



54°15'24" N 1°7'4" W

Rievaulx Abbey 1

29. maj 2026, England, North Yorkshire

ChatGPT:
Rievaulx Abbey ligger i den smukke dale i North Yorkshire, England, og blev grundlagt i 1132 som et cistercienserkloster. Klosteret voksede hurtigt og blev et af de mest magtfulde og velstående i England i middelalderen. Munke levede her efter strenge cistercienserregler, med fokus på bøn, arbejde og selvforsyning, og de drev blandt andet omfattende landbrug og grubeindustri. Klosteret blev berømt for sin imponerende gotiske arkitektur, herunder den store kirke, kapitelsal og klosterbygninger. I 1538 blev Rievaulx Abbey lukket under Henrik VIII's dissolution af klostrene, og bygningerne blev efterladt som maleriske ruiner. I dag er stedet et fredeligt historisk monument, der tiltrækker mange besøgende.

Tidspunkt	Blæst	Højde
13.08	18 °C	73 m



STORT



Meget flot



Kig fra sidekapel



Knold was here



Laaang katedral

Dag 15



54°15'27" N 1°7'1" W

Rievaulx Abbey 2

🏴 **29. maj 2026, England, North Yorkshire**

Kun billed kommentar

Tidspunkt
13.29

Blæst
🌬️ 18 °C

Højde
75 m



Spise afdeling



REFECTORY

It was here that the monks gathered to eat. They ate in silence while listening to a reading delivered from the pulpit, the large recess in the wall to your right.

The community sat around the edges of the room at tables supported by stone legs set into the floor. The monks' diet was largely vegetarian. The main hot food was a thick soup, made from beans and vegetables. Bread and ale were also staples. Fish, eggs and cheese were allowed on special occasions. The food was prepared in the kitchen to the right of where you are standing, and delivered into the refectory through a hatch.

Before entering the refectory, the monks washed in the laver – long water troughs in the large recesses on either side of the door.



Dag 15



Engelsk landevej og landskab

29. maj 2026, England, Chop Gate

Kun billed kommentar

Tidspunkt	Overskyet	Højde
14.20	18 °C	201 m



Det engelske landskab



En god vej



En smal vej



Med stengærde eller hæk


Der skal jeg ned

Dag 15



54°22'49" N 1°18'40" W

Mount Grace Priory

🏴 **29. maj 2026, England, Ingleby Cross**

Stort sted som en rigmand satte i stand i starten af 1900-tallet.
ChatGPT:
Mount Grace Priory er et af de bedst bevarede kartheuserklostre i Europa og særligt kendt for sin omfattende restaurering. Efter opløsningen af klostrene under kong Henrik VIII i 1539 forfaldt store dele af anlægget, mens gæstehuset senere blev ombygget til herregård. I slutningen af 1800-tallet købte industrimanden Isaac Lowthian Bell stedet og begyndte en omhyggelig restaurering. Senere udførte English Heritage store arkæologiske undersøgelser og genopbyggede blandt andet en munkecelle for at vise dagliglivet i klostret. I 2017–18 investerede organisationen yderligere midler i haver, stier og bevaringsarbejde, så besøgende bedre kunne opleve stedets historie og atmosfære i dag.

Tidspunkt
14.48

Blæst
🌬️ 18 °C

Højde
93 m

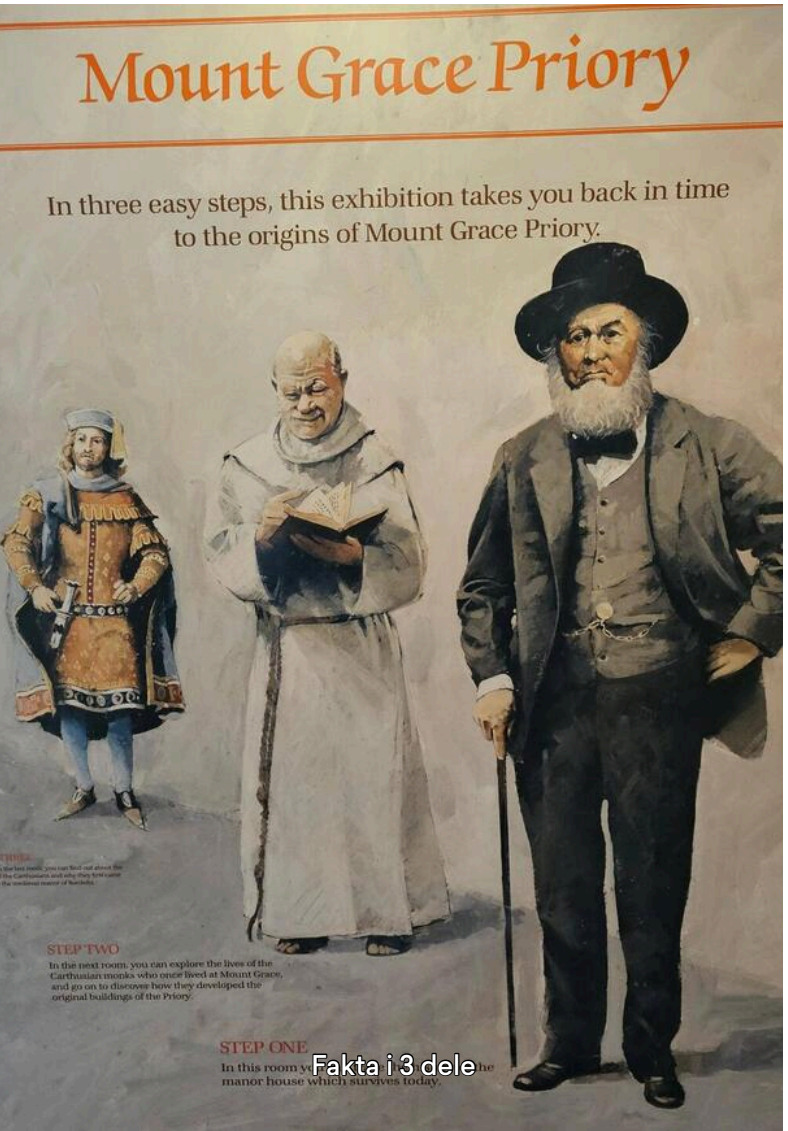

Fakta i 3 dele

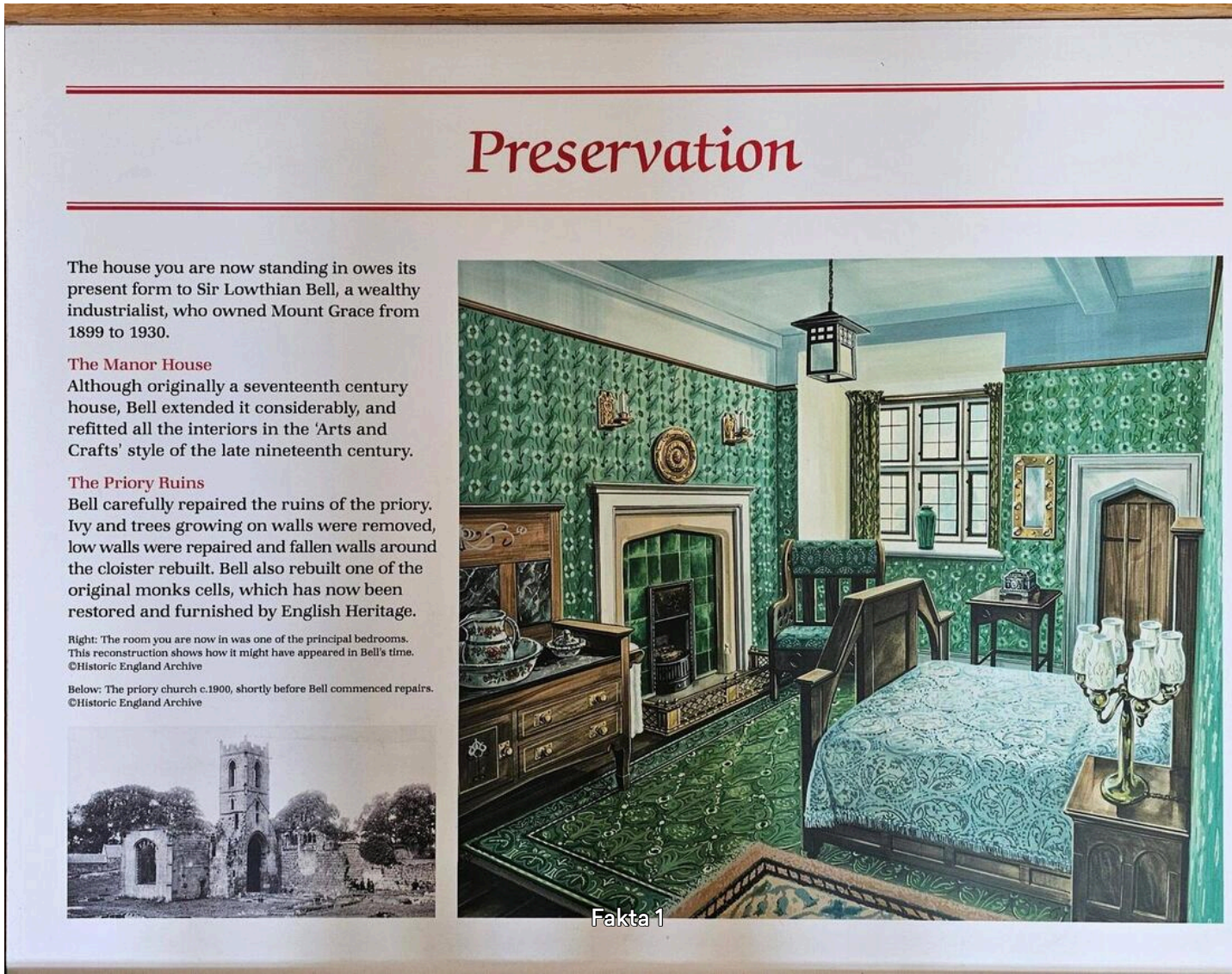

Fakta 1



Fakta 2

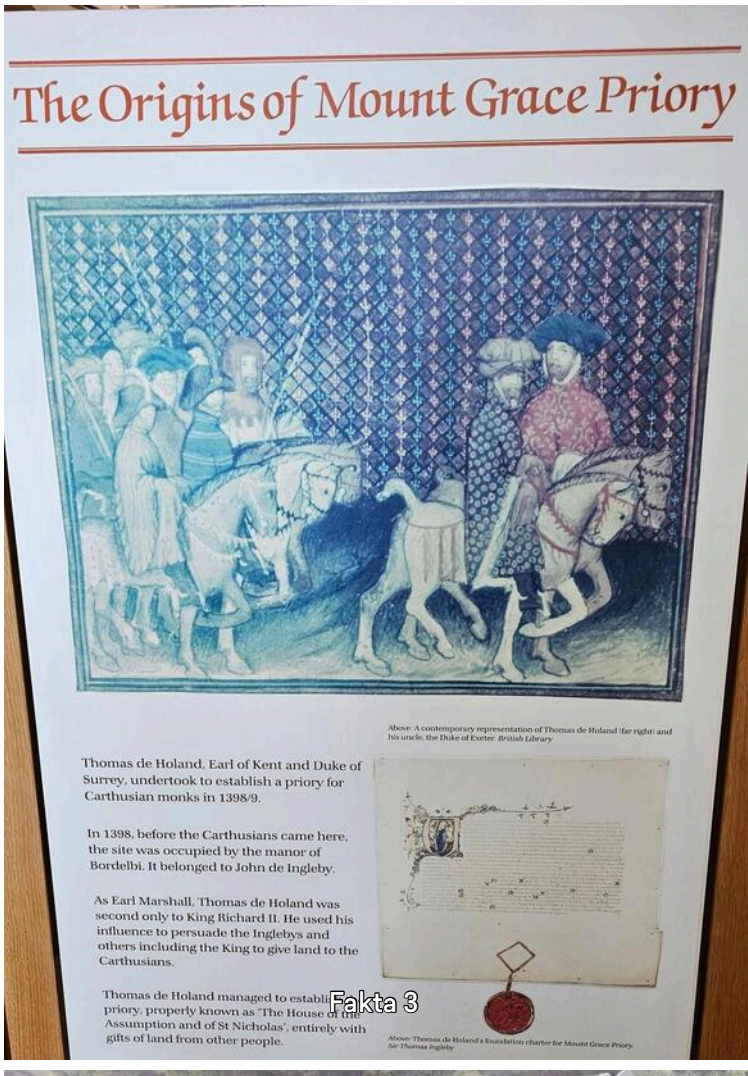

Fakta 3



Sådan mener man at det så ud

Dag 15



54°22'51" N 1°18'33" W

Mount Grace Priory 3V

29. maj 2026, England, Ingleby Cross

Egen 3V med lille have, vand og toilet samt stor fælleshave, kirke og andre bygninger.

Tidspunkt	Blæst	Højde
15.06	18 °C	107 m



Haven



Haven



Eget toilet



Stueplan



1. sal

The Monk's Cell

Although there were some variations,most of the 25 cells at Mount Grace follow a common pattern:

1 The Accommodation

There were three rooms on the ground floor - a living room, a study, and a bedroom combined with an oratory (a private chapel)

Upstairs, there was a work room. Meals were passed to the monk through a hatch between the cross passage and the cloister.

Der var 25 munke "celler"

Dag 15



54°22'48" N 1°18'42" W

Mount Grace Priory have

🏴 **29. maj 2026, England, Ingleby Cross**

Der er en tilhørende have med rindende vand og 2 små søer samt flere bænke og et lysthus.

Tidspunkt
15.34

Blæst
🌬️ 18 °C

Højde
88 m

Mount Grace Priory


Haven


Haven

Dag 16



54°59'28" N 2°35'32" W

Hadrian's mur

🏴 **30. maj 2026, England, Cumberland**

Har haft dette på min liste siden jeg læste:
Romerne : dagligliv i det romerske - af Peter Ørsted.
ChatGPT:
Hadrians Mur blev opført under kejser Hadrian i det andet århundrede e.Kr. langs grænsen mellem det romerske Britannien og områder længere mod nord. Muren strakte sig cirka 117 kilometer fra kyst til kyst og fungerede som et militært forsvarsværk, et kontrolpunkt for handel og bevægelse, samt et symbol på romersk magt. Langs muren fandtes forter, vagttårne og mindre garnisoner, hvor soldater overvågede trafikken gennem regionen. I dag er Hadrians Mur en af Storbritanniens vigtigste arkæologiske seværdigheder og et populært rejsemål for besøgende, der ønsker at opleve spor af Romerrigets historie. Mange dele er velbevarede og giver indsigt i datidens byggeteknik, militære organisation og dagligliv. Stedet er optaget på UNESCOs verdensarvsliste.

Tidspunkt	Delvist skyet	Højde
10.19	🌥️ 18 °C	115 m

Var engang et tårn ifm bro over en flod - se fakta 1 & 2



Muren er lang 117 km



Imponerende bygningsværk

Og den holder endnu efter ca 1.800 år

ENGLISH HERITAGE
HADRIAN'S WALL

Crossing the Irthing

The Roman bridges at Willowford

From AD 122 until the end of the fourth century, Hadrian's Wall crossed the river Irthing on three successive bridges.

The first bridge, damaged by a flood, repaired and then destroyed by another, was replaced between AD 160 and 180. Like the first bridge, the second carried a narrow sentry walk. It was replaced in the first decade of the third century by a third, wider bridge supporting a broad roadway.

These remains are at the junction of Hadrian's Wall with successive abutments that supported the eastern end of each bridge. After the Wall was abandoned, the bridge decayed and eventually fell.

Long after the Romans, at some point between the 13th and the 15th century AD, a smithy was established on the bridge site. It contained a furnace for re-smelting the Roman iron cramps that were used to hold the stones of the abutment together.

Enjoy a safe visit

Explore this site with care and closely supervise your children. Please keep off the Wall – help conserve it for future generations. Intentionally damaging this monument is a crime. Metal detecting is prohibited.

SUPPORT ENGLISH HERITAGE
With your support the English Heritage Trust provides access to more than 400 historic sites. Visit www.english-heritage.org.uk to donate or join.

The English Heritage Trust is a charity, no. 1140351, registered in England.



More to explore nearby

Willowford is near the centre of a long, well-preserved stretch of Hadrian's Wall, extending eastwards for 1.6km to milecastle 48 at Poltross Burn, and 1.4km westwards to turret 49b, taking in Birdoswald fort.

Left: Since Roman times the river has moved slowly westwards, eroding the far bank while depositing soil and stones on the near bank during floods. The process covered and preserved the remains that are visible today.

Above: The first bridge, constructed shortly after AD 122, was damaged by flooding. It was repaired, as shown here, in the years following AD 160. The bridge was about 55m long between the river banks. On the horizon is Harrow's Scar milecastle. Its ruins are still visible today.

Fakta 1

ENGLISH HERITAGE
HADRIAN'S WALL

Willowford

A tale of three Roman bridges

These massive stone structures are parts of abutments that supported the eastern end of three successive Roman bridges, built in the period AD 122–207 to carry Hadrian's Wall across the river Irthing.

Below: This sculpture is from Trajan's Column in Rome, erected in AD 113. It provides details of a timber bridge built in Dacia (modern Romania) on tall stone piers, larger than but similar to bridge 2 at Willowford. © akg-images/De Agostini Picture Lib./G. Dagli Orti



Enjoy a safe visit

Explore this site with care and closely supervise your children. Please keep off the Wall – help conserve it for future generations. Intentionally damaging this monument is a crime. Metal detecting is prohibited.

SUPPORT ENGLISH HERITAGE
With your support the English Heritage Trust provides access to more than 400 historic sites. Visit www.english-heritage.org.uk to donate or join.

The English Heritage Trust is a charity, no. 1140351, registered in England.

Bridge phase 1: around AD 122–160

This was a stone, round-arched bridge, probably with a tower on each abutment to allow access to the river bank from the top of the Wall. The bridge and part of the Wall were destroyed by flooding.

Bridge phase 2: around AD 160–80

This bridge had a huge abutment, pierced by two sluices to allow flood water to pass underneath. Sockets in the abutment may have been for timber beams, hinting that the bridge's upper structure was of wood. A new tower was built further east than the original.

Bridge phase 3: around AD 205–7

The abutment of the final bridge was much broader. The tower was demolished and a ramp built over its remains to carry a military road. The bridge was supported on large, round arches.







Fakta 2



Fakta 3



Bogen - anbefales🤩👌👍

Dag 16



54°59'22" N 2°36'12" W

Birdoswald romersk fort

🏴 **30. maj 2026, England, Cumberland**

Dette har været et stort sted/fort.
ChatGPT:
Birdoswald Roman Fort er et af de bedst bevarede forter langs Hadrian's Wall. Fortet blev opført af romerne for næsten to tusind år siden og husede soldater, der overvågede grænsen i det nordlige Britannien. Arkæologiske udgravninger har afsløret rester af kaserner, forsvarsværker og bygninger, som giver værdifuld viden om livet i den romerske hær. Besøgende kan udforske ruinerne, lære om områdets historie gennem udstillinger og nyde udsigten over det smukke landskab.

Tidspunkt
11.01

Overskyet
☁️ 18 °C

Højde
168 m



Det store fort

Sådan mener man at det så ud i år 200



2 lader

GRANARIES

The granaries *(horrea)* were huge storehouses containing as much as a year's supply of food for the garrison. Raised floors and ventilation slits in the walls allowed cool air to circulate around the buildings to keep the food dry and cool.

The granaries were built between AD 205 and 208 by commander Aurelius Julianus, when the First Cohort of Dacians (Cohors I Aelia Dacorum) moved into the fort. Soldiers on Hadrian's Wall would have eaten meat; predominantly beef but also pork, venison and poultry. Seasonal fruits and vegetables included carrots, swedes, parsnips, olives, cabbages, apples and grapes.



Fakta

LIFE AFTER ROME AT BIRDOSWALD

The end of Roman rule in Britain in AD 410 brought enormous changes to Hadrian's Wall. However, people continued to live within the walls of Birdoswald Fort.

The north and south granaries had collapsed in the fourth century AD and a wooden hall was built on the site of the north granary. This hall was later replaced by a second, larger hall. It was deliberately placed to be immediately visible to anyone entering the west gate, and smaller wooden buildings were built next to it. These buildings continued to be used into the 5th century AD and perhaps beyond, long after the official withdrawal of the Roman army from Britain.



Livet efter romerne



Det store fort

Dag 16



55°14'27" N 3°45'54" W

Frokost

30. maj 2026, Skotland, Carronbridge

Kun billed kommentar



Peter Hauerslev Spurgte du ikke?

Knold Næ det var vist en skole



Peter Hauerslev Var det godt. Hvad fik du?

Knold Intet særligt: burger og fritter

Tidspunkt	Overskyet	Højde
13.02	16 °C	71 m



Spiste her



Og en meget mindre gaffel



Gad vide hvorfor?



Dog med mindre ske

Dag 16



55°30'54" N 4°5'3" W

Strække ben pause

30. maj 2026, Skotland, Muirkirk

Startede år 160x.
Var engang en mineby med 1000 arbejdere.
Er nu en lille soveby med ca. 1500+ indbyggere.

Tidspunkt	Regn	Højde
15.17	16 °C	211 m

The area now recognised as Muirkirk can be traced back as far as 1176 in writings by the Monks of Melrose.

It was part of what had been known as the "Forest of Selkirk" which, centuries previously, covered the area from Selkirk in the East, Westward to the "Castle of Ayr".

17th Century

The first known record of Muirkirk shows a clachan of 7 or 8 dwellings known as Garan.

1602 Mid Wellwood farmed by Thomas Campbell.

1617 Allersburn farmed by William John Campbell.

1629 Mid Wellwood farmed by William Campbell of Glaisnock.

1631 Disjoined from Mauchline Parish - became Moor Kirk of Kyle.

1632 Kirk Session issued code of conduct for parishioners.

1633 Separation from Mauchline ratified by parliament. John, Earl of Loudon made patron.



Photograph courtesy of J. Taylor

Selfie😀😉🤣

. MUIRKIRK IRONWORKS .



The ironworks, c1910. Founded in 1787 by James Ewing & Co.- one year after the opening of Lord Dundonald's tarworks - they were Muirkirk's principal industrial concern until 1923, exploiting the wealth of coal and ironstone in the area. As the first ironworks in Ayrshire, they became one of Scotland's major iron manufacturers when the railway arrived.



With their distinctive design, the furnaces at Muirkirk's ironworks, left, were known as 'the Castle'. By 1900 the works were at their peak, employing 1000 people to man the three blast furnaces. The malleable department consisted of forge and rolling mills, and the chemical works manufactured ammonia, pitch and oils from waste gases. However, sources of ironstone only lasted for a few years after the turn of the century, and despite efforts to keep the works going by processing foreign iron, they closed in 1923, leaving only the pits and the gasworks to employ the Muirkirk men. The remains of the ironworks, including the elaborate facade, were demolished in 1968.

Mineby

I dag soveby på 1.500 indbyggere

Dag 16



55°46'43" N 4°3'28" W

Fremme

30. maj 2026, Skotland, Hamilton

Synes det har været en lang dag. Kørte jo også i 4 t 30 min og 334 km
Og af både lidt motorvej, mange landeveje og de mange meget små ujævne veje.
PS og nu et brusebad

Kasper Schwerin Godt at høre fra dig,

Tidspunkt	Regn	Højde
16.24	🌧️ 17 °C	70 m



Og med Afghanistan restaurant ved siden af - spændende 😍😃👍

Dag 17



56°0'5" N 3°50'29" W

Falkirk hjulet

31. maj 2026, Skotland, Falkirk

Dette sted var på min liste. Spændende ingeniørkunst 😃😍
ChatGPT:
Falkirk Wheel er et imponerende ingeniørværk i Skotland, der forbinder Forth and Clyde Canal med Union Canal. Konstruktionen blev åbnet i 2002 og er verdens eneste roterende bådlift af sin type. Hjulet løfter både cirka 24 meter ved hjælp af et energieffektivt system, hvor gondolerne forbliver i balance under rotationen. Designet minder om et keltisk dobbelthovedet økseblad og er blevet et populært turistmål. Besøgende kan tage bådture, lære om kanalernes historie og opleve samspillet mellem moderne teknologi og landskabets kulturarv på nært hold i dag for mange mennesker.

Tidspunkt	Delvist skyet	Højde
10.27	15 °C	31 m



Ud til floden

Efter slusen

Man skal inden da 24 m ned.

Hjulet drejer



Hjulet drejer



Hjulet drejer



Hjulet drejer



Hjulet drejer



Nede

Dag 17



56°1'3" N 3°45'17" W

The Kelpies

🏴 **31. maj 2026, Skotland, Falkirk**

Meget flotte.
Ingen billed kommentarer.
ChatGPT:
The Kelpies er to monumentale hesteskulpturer nær Falkirk skabt af Andy Scott og blev indviet i 2013. De er 30 meter høje og forestiller de mytiske kelpies fra skotsk folketro, som siges at være vandånder i hesteskikkelse. Samtidig hylder de de arbejdsheste, der tidligere trak både og fragt langs Skotlands kanaler.

Tidspunkt	Delvist skyet	Højde
11.31	⛅ 16 °C	11 m




ELPIES TOUR







Dag 17



55°57'14" N 3°59'52" W

Arria

🏴 **31. maj 2026, Skotland, Cumbernauld**

Fandt den lille perle godt skjult bag kirkegården.

Tidspunkt	Delvist skyet	Højde
12.26	⛅ 16 °C	103 m







Dag 17



55°51'55" N 4°18'22" W

Riverside Museum

31. maj 2026, Skotland, Glasgow

Gratis Kæmpe museum om primært transport. Biler, busser, sporvogne, tog, metro, motorcykler, cykler, skibe - ja alt.

Tidspunkt	Overskyet	Højde
14.18	17 °C	20 m



Tidlig traktor



Initially used in agriculture, traction engines were adapted for other industries, including travelling funfairs. They enabled Showmen to transport and power larger attractions, as well as bigger living wagons.

© Courtesy H. Robertson/Glasgow Museums

Fakta



Gade



Ligvogn fra dengang



Motorcykel væg



Den "bedste/sjoveste"

Dag 17



55°51'56" N 4°18'23" W

Riverside Museum 2

31. maj 2026, Skotland, Glasgow

Kun billed kommentarer

Tidspunkt	Overskyet	Højde
14.32	17 °C	25 m

Tog i "tog" etager



Det var nok ikke nemt



Meget er sket på 70 år



Av av

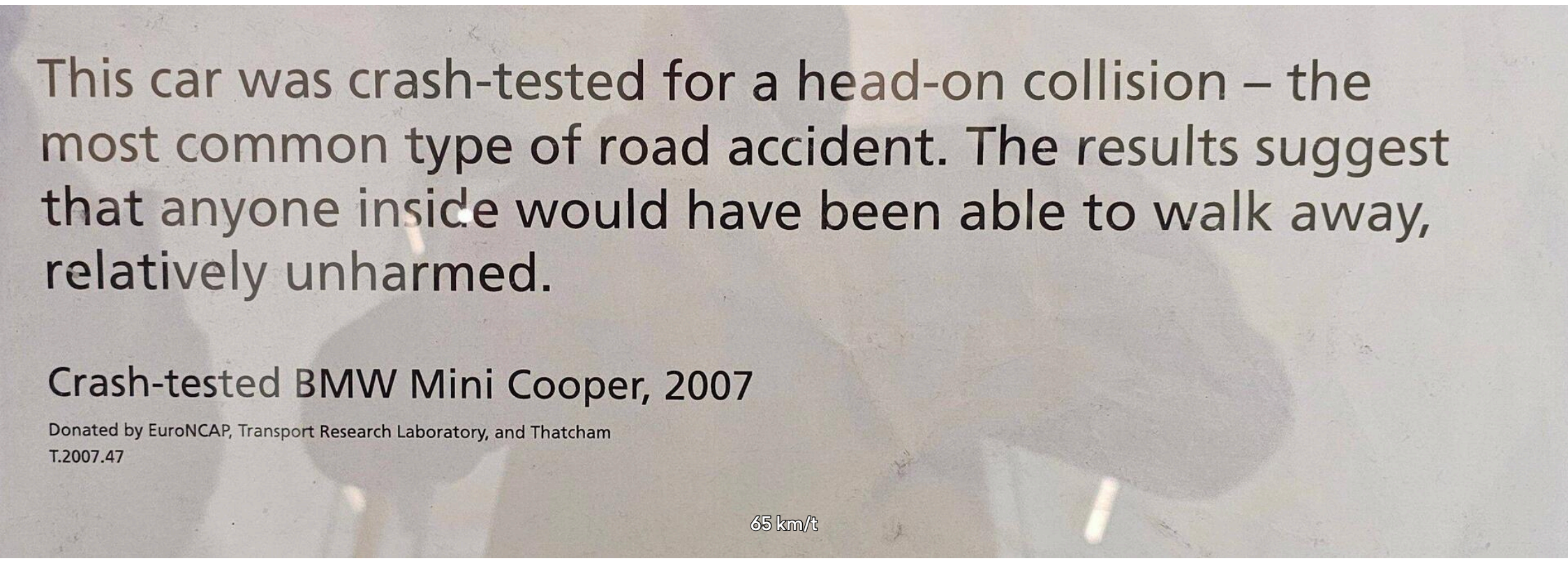
This car was crash-tested for a head-on collision – the most common type of road accident. The results suggest that anyone inside would have been able to walk away, relatively unharmed.
Crash-tested BMW Mini Cooper, 2007
Donated by EuroNCAP, Transport Research Laboratory, and Thatcham
T.2007.47
65 km/t

Dag 17



55°51'54" N 4°18'24" W

Riverside Museum 3

31. maj 2026, Skotland, Glasgow

Ingen kommentarer

Tidspunkt	Overskyet	Højde
14.51	17 °C	4 m






No Smoking
No Spitting
B 92
BUILT BY
CROFT
GLASGOW E.1


Killer Spit
Spitting on trams was strictly forbidden. Just look at the sign above you. But the risk of a fine – about £150 in today's money – wasn't the biggest danger. One hundred years ago, if you spat, you could have killed someone.
Tuberculosis – or TB – is a deadly disease that usually affects people's lungs. It's spread when people sneeze, cough or spit, especially in enclosed spaces. No-one's immune, and it mostly targets young people.
Glasgow used to have the worst TB record in Europe. In the year 1910, when this tram was running, TB killed more than 1000 people in the city.

Dag 17



55°51'54" N 4°18'23" W

Riverside Museum 4

🏴 **31. maj 2026, Skotland, Glasgow**

Der er live musik (bum bum da bum rave disco). Kun DJs.

Tidspunkt
15.11

Delvist skyet
⛅ 17 °C

Højde
8 m



Stort

Transport



Museum



6000 billetter er solgt



Gang i røgmaskinen

Dag 18



56°42'35" N 3°44'12" W

Frokost

1. juni 2026, Skotland, Moulin

Kun billed kommentarer

Tidspunkt
11.21

Regn
12 °C

Højde
146 m



Fandt denne på Google Maps



Tæt på en golfbane



Superfood - BLT & 1/2 Guiness

Dag 18



56°46'3" N 3°50'47" W

Blair Castle

1. juni 2026, Skotland, Blair Atholl

Skulle være det flotteste slot i Skotland. Men de forlangte £20 i entre - men jeg fik lov til at se slottet udefra. Andre billeder er billeder fra Google Maps.

Tidspunkt	Regn	Højde
12.58	🌧️ 12 °C	124 m




Blair Castle


Lidt af haven


Billetmand som lod
mig slippe billigt


Dette og de 2


Næste billeder er


Fra Google Maps

Dag 18



56°56'24" N 4°14'19" W

Dalwhinnie

1. juni 2026, Skotland, Dalwhinnie

En af mine favoritter.

Tidspunkt
14.38

Overskyet
14 °C

Højde
359 m



Dalwhinnie destilleri



6 gode tønder



Masser at købe men de er billigere i Danmark 269 i Kvickly her 51£

Dag 18



56°57'51" N 4°12'34" W

Skotland highland

1. juni 2026, Skotland, Highland

Kun billed kommentarer

Tidspunkt	Overskyet	Højde
14.52	14 °C	330 m



Hede


Og får


Den tænker vel "Mæ'æ'æ en turist"😅😂🤣🤪

Dag 18



57°29'25" N 3°12'13" W

MacAllan

1. juni 2026, Skotland, Craigellachie

En af favoritterne.
Der var lukket men via samtaleanlæg ved porten blev jeg lukket ind med besked om kun at blive på deres veje.

Tidspunkt	Overskyet	Højde
16.12	16 °C	143 m



Porten går op

På vej

Ikke mange gæster

Det kan betale sig at producere whisky - Jaguar og Bentley


Her lagres de vel

Dag 18



57°28'57" N 3°22'3" W

Når Google Maps sparer på benzinen

1. juni 2026, Skotland, Moray

Bitte små smalle veje. Ellers ingen kommentarer

Tidspunkt	Overskyet	Højde
16.33	17 °C	211 m





Dag 18



57°33'0" N 3°30'21" W

Gule buske

1. juni 2026, Skotland, Dallas

Disse ses overalt udenfor byerne.

Tidspunkt	Overskyet	Højde
16.47	17 °C	144 m



Faktisk flotte


Strække ben


Og tisse

Dag 18



57°27'35" N 4°13'1" W

Overnatning

1. juni 2026, Skotland, Inverness

2 nætter her. Tror jeg er helt alene i huset.
I morgen til Loch Nesh.
PS Wi-Fi virkelig god

Tidspunkt	Overskyet	Højde
18.04	17 °C	44 m



Seng, tv, fælles toilet/bad og køkken - skidt pyt er vist alene her

Dag 19



57°17'28" N 4°26'52" W

Loch Ness

2. juni 2026, Skotland, Inverfarigaig

Gad vide om Nessie titter op i dag?

Tidspunkt	Regn	Højde
10.01	🌧️ 12 °C	55 m



Loch Ness



Loch Ness

Dag 19



57°12'14" N 4°30'10" W

Whitebridge Wade Bridge

2. juni 2026, Skotland, Whitebridge

Stødte på denne lille bro. Dengang var vejene mindre

Tidspunkt	Regn	Højde
10.41	13 °C	125 m



Gammel og ny bro



Ny og gammel bro

Whitebridge Wade Bridge

Scotland's Military Roads

The final network covered 1,100 miles, of which the later 800 were directed by Major Caulfeild.

Ironically they served a reverse function when used by the Highland Jacobites in 1745 to march as far south as Derby, before their final bloody defeat at the Battle of Culloden.

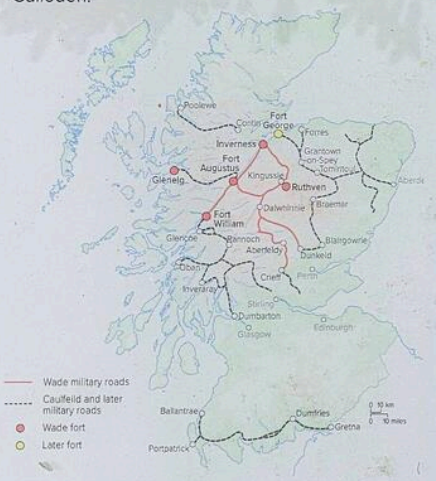

Other Wade Bridges

All three spans of High Bridge over the River Spean have collapsed. A signed access path leads from the Commando Memorial.

The local Inverfarigaig bridge half-collapsed in 2010, despite added buttresses.

The five-arch Aberfeldy B846 Tay Bridge was built in 1733 to a design by architect William Adam. It survives with extensive repairs.



Built in 1732

This historic bridge formed part of a strategic road system known as General Wade's Military Roads. This network linking army garrisons was constructed in the early 18th century across the Highlands, in response to the threat from the Jacobites, who wanted James Stuart to replace Hanoverian King George.

The House of Stuart were former monarchs of Scotland, and also of England after the 1603 Union of the Crowns. They lasted, with gaps, through the 1707 Union of Parliaments until their lineage was broken in 1714 by the accession of King George. The Jacobites then led several unsuccessful uprisings.

General Wade's report
King George was alarmed by a long letter from Lord Lovat (Simon Fraser) complaining about the unequal reactions to the Highlands Disarming Act from loyal and disloyal groups This prompted General Wade's 1724 report of 10,000 men supporting the king, and 12,000 Jacobites. He advised making a network of roads and was given the commission.



© Russell Bain

The first road
The first road, in 1725, ran from Inverness to Fort William through Whitebridge and Fort Augustus. An alternative lower road, to avoid winter snow, was constructed in 1732 with this 40ft bridge over the River Fechlin, the best surviving single arch of this period.

Muckle Spate
In the great flood of 1829 local reports described the arch and roadway being destroyed, but not the sides and parapets, with subsequent arch repair. There is no evidence in the underside of the bridge to support this history. The abutment facings are granite, probably rebuilt after erosion by the 1829 flood.

Hump back
The bridge roadway was originally more humped, with constant height parapets. The approaches were filled to flatten the slope for vehicles. The original surface was cobbled.

Fakta

Repairs

This bridge was used by road traffic until bypassed by the adjacent bridge in 1938. Pedestrian use continued until closure by Highland Council in 2007 due to deterioration

The **Wade Bridge of Whitebridge Trust** was established with Highland Council help. We arranged first-aid repairs with lime mortar and grouting to deter further abutment flood erosion and to stem parapet decay.

The bridge re-opened in 2011. June's attractive Purple Fairy Foxglove re-established itself in the recessed pointing.



Eroded NW abutment in 2009 before repair.

The Trust carried out further repairs to the eroded NW abutment in 2022 with voluntary support. Both repairs had financial help from the Stratherrick and Foyers Community Trust.

The bridge remains fragile. Funding for full conservation is out of reach due to intractable ownership of the arch.

Saplings growing out of the bridge masonry are pruned back

Wade Bridge of Whitebridge Trust
https://southlochnessheritage.co.uk

Panel Design: Helen Stirling Maps. 2026

Dag 19



57°9'34" N 4°33'54" W

Det skotske highland

🏴 **2. juni 2026, Skotland, Highland**

450 moh
Ellers ingen kommentarer

Tidspunkt	Regn	Højde
10.51	🌧️ 12 °C	394 m




EM 42 056





Dag 19



57°8'48" N 4°40'30" W

Loch Ness

2. juni 2026, Skotland, Fort Augustus

Kun billed kommentarer

Tidspunkt	Regn	Højde
11.18	14 °C	14 m



Loch Ness


Knold var her🥰🤩🤪

Dag 19



57°9'33" N 4°39'46" W

Frokost

🏴 **2. juni 2026, Skotland, Fort Augustus**

Kebab & vand

Der er så meget at jeg også kan få aftensmad: ved at inkl. kylling fileterne fra i går som er i køleskabet.
Toast med banan til dessert.
Der er fuldt udstyret køkken der hvor jeg bor.

Tidspunkt	Regn	Højde
11.59	🌧️ 14 °C	32 m

Kebab



Her er meget grønt her omkring Loch Ness

Dag 19



57°19'27" N 4°26'32" W

Urquhart Castle

2. juni 2026, Skotland, Lewiston

P-plads fyldt - kun adgang hvis man havde købt en plads i forvejen.
Så billeder af billeder fra Google Maps.
Ellers ingen kommentarer

Hej, har besøgt ruinen for 16 år siden. Flot sted [Tina]

Tidspunkt
13.01

Regn
14 °C

Højde
29 m









Dag 19



57°27'35" N 4°13'1" W

Hjemme

2. juni 2026, Skotland, Inverness

Så nu selvforkælelse:
A nice cup of tea
Brusebad
En god film i fjerneren
Aftensmad
Læse
Tage en slapper

Tidspunkt	Regn	Højde
14.01	14 °C	44 m



Forstad til Inverness



Mit værelse

Dag 20



57°28'24" N 4°4'21" W

Clava Cairns

3. juni 2026, Skotland, Newlands of Culloden

Ligesom vi har stendysser, så har man i Skotland noget tilsvarende.
Få billed kommentarer.
ChatGPT:
Clava Cairns er et velbevaret forhistorisk gravanlæg nær Inverness i Scotland. Anlægget stammer fra bronzealderen og blev opført for omkring 4.000 år siden. Det består af flere stencirkler, gravkamre og varder, som vidner om datidens avancerede byggeteknik og religiøse forestillinger. Arkæologer mener, at stedet blev brugt til begravelser og ceremonier knyttet til solens bevægelser og årstidernes skiften. Især ved vintersolhverv rammer sollyset nogle af gravkamrene på en særlig måde. Besøgende kan gå mellem de gamle sten og opleve et af Skotlands mest fascinerende forhistoriske monumenter, som stadig vækker nysgerrighed og undren hos mange mennesker i dag.

Tidspunkt	Overskyet	Højde
10.22	☁️ 13 °C	103 m

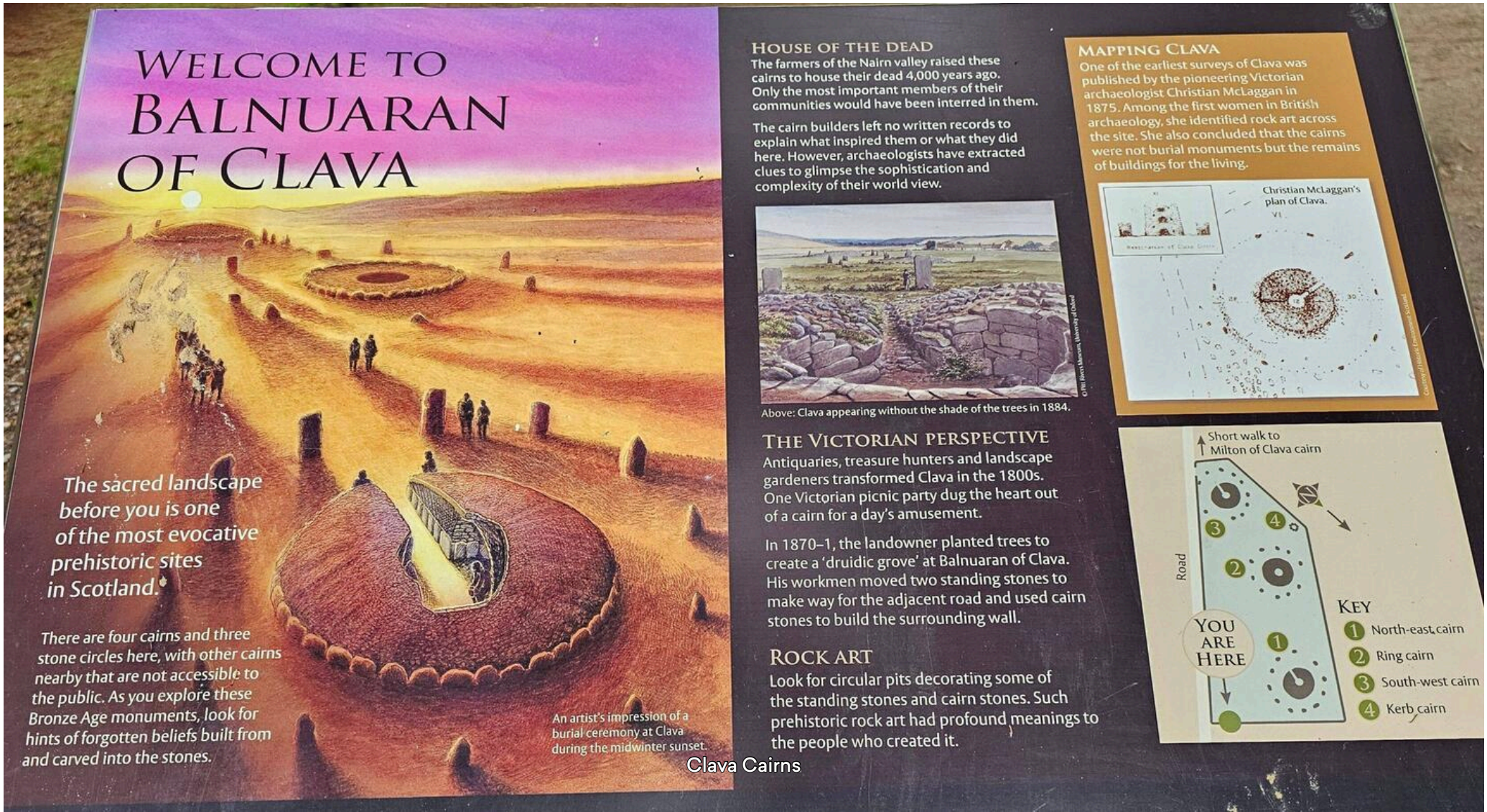

Clava Cairns







North-east cairn

Step inside this cairn and follow its now-roofless passageway to the central burial chamber.



Protecting Clava

In 1882, the Clava Cairns were among the first ancient monuments in the UK to be protected by law. This marked the start of the State's role in safeguarding the nation's heritage.

The site was taken into State care in 1925 before being partially restored in 1930–31. Debris was removed from chambers and passageways and fallen boulders that had held the mounds of cobbles together were reinstated, making the monuments more accessible to visitors.



Left: In 1884, Augustus Pitt-Rivers, the first official inspector of ancient monuments, visited Clava. The former army officer was charged with cataloguing and protecting 68 archaeological sites across Britain and Ireland.

© Pitt Rivers Museum, Oxford, UK / Bridgeman Images

Far left: The north-east cairn painted in 1884 by Pitt-Rivers' talented draughtsman William Stephen Tomkin.

© Pitt Rivers Museum, University of Oxford



Above: Light from the midwinter sunset hitting the back of the chamber.

© Ronald J C Scott

Solar power

On the shortest day of the year, sunlight streams up the passageway to illuminate the chamber. Both of Clava's large cairns are aligned to the midwinter sunset. For the Bronze-Age farmer, this was a forbidding time of year with short days, long nights, cold weather and dead crops.

In memoriam

The original burials have long since decayed away. But the well-built cairns remain their memorials.

Look at how the highest stones in the chamber walls overhang those below. The missing domed roofs would have been formed from such overlapping slabs.

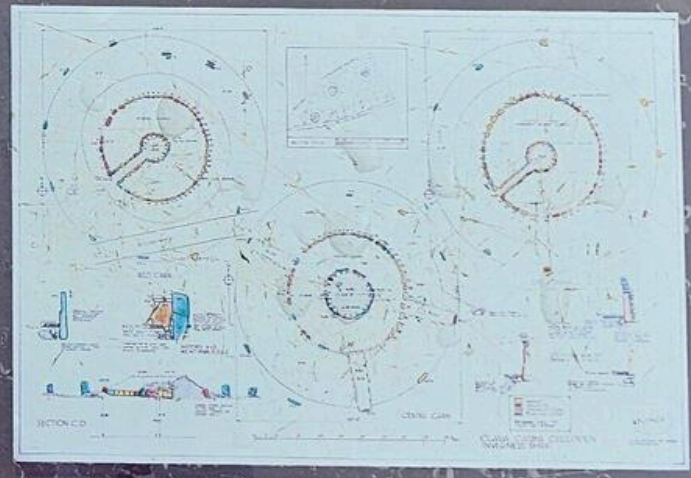

Above: Kathleen Kennedy's site survey from the 1930-31 works at Clava.

Courtesy of Historic Environment Scotland

Fakta



Fakta



SOUTH-WEST CAIRN



Excavating Clava in the 1990s, working here in the north-east cairn

© Aaron Watson

THE COLOURED STONES

Weathering has turned Clava's stones from freshly-hewn reds, pinks and whites to grey. Analysis of each slab has revealed how important colour was to the cairn builders.

They chose red and pink for the stones that face the midwinter sunset on all three large cairns. On the opposite side, facing the midsummer sunrise, they preferred paler shades.



Left: A stone slab decorated with rock art inside the chamber of the south-west cairn.

© Historic Environment Scotland

Scientific techniques unlocked more of Clava's secrets during Richard Bradley's excavation in 1994–96.

Radiocarbon dating of charcoal fragments found across the site puts the construction of the large cairns to about 2000 BC. The site seems to have remained in use for about 200 years and then was reused in about 1000 BC.

Microscopic analysis of prehistoric pollen revealed the cairns sat amid Bronze Age pasture and farmland planted with barley, wheat and oats.



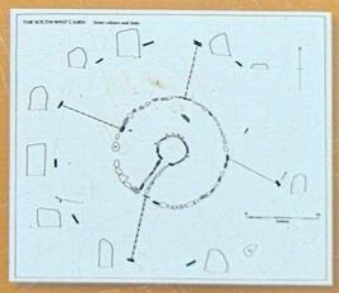

Left: Richard Bradley at Clava and his plan of the south-west cairn (above), showing the different coloured kerb stones and standing stones.

© Richard Bradley

BEFORE AND AFTER

Fragments of Neolithic flint found here hint at an older settlement pre-dating the tombs.

Burnt bones discovered in two pots within the chamber in 1828 probably date from the later reuse of Clava, 1,000 years after the cairns were built.



Above: Drawings of the two pots found in the cairn. Both have since been lost.

Courtesy of the Trustees of the National Library of Scotland

Fakta



Vue over området

Dag 20



57°28'38" N 4°5'33" W

Culloden Battlefield

3. juni 2026, Skotland, Newlands of Culloden

Det var her de sloges.
ChatGPT:
Culloden Battlefield er en historisk slagmark nær Inverness i Scotland hvor det afgørende slag ved Culloden fandt sted den 16. april 1746. Her blev jakobitternes oprør ledet af Charles Edward Stuart besejret af regeringstropper under Duke of Cumberland. Slaget varede kort men fik enorme følger for det skotske højland. Efter nederlaget blev traditionelle klanstrukturer svækket gennem nye love og streng kontrol. I dag er området bevaret som et vigtigt mindested med besøgscenter, udstillinger og markerede gravsteder. Besøgende kan vandre over terrænet og følge slagets udvikling gennem informative skilte. Mange kommer for at forstå de menneskelige omkostninger ved konflikten og dens betydning for Skotlands historie. Stedet rummer også mindesmærker for faldne soldater.

Tidspunkt	Regn	Højde
11.12	🌧️ 14 °C	155 m



Fakta

16 April 1746 *At Close Range*

In this area the most ferocious hand-to-hand fighting took place at the height of the battle. Historians believe that around 700 Jacobite soldiers were killed or wounded here over just a few minutes. The Jacobites' charge had broken the government front line, but they were then forced back with catastrophic consequences.

Today

Archaeologists have found many items here – hacked musket parts, pistol balls and ripped-off buttons. All are clear evidence of a desperate, close-range fight.

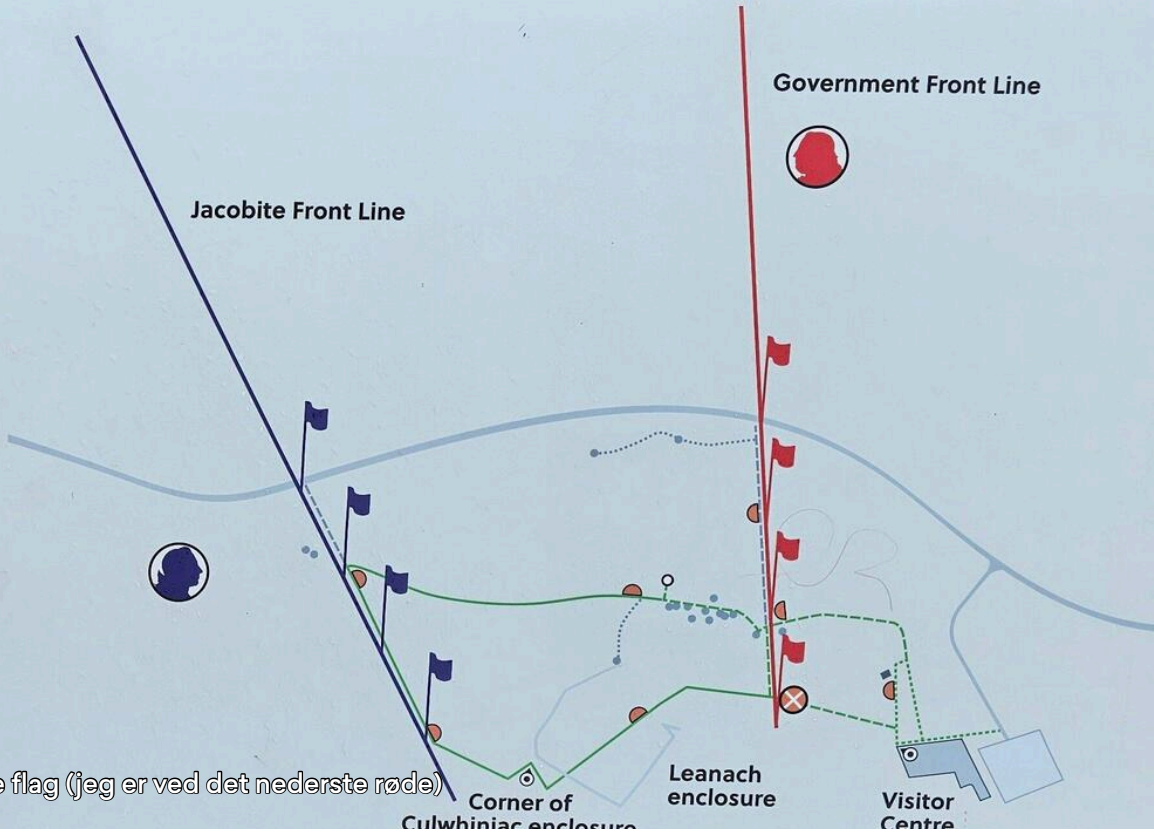

Fakta - bemærk de blå og røde flag (jeg er ved det nederste røde)



Det var her de sloges



Hver sten som stikker ud er for en død person



1. område er for de engelske - resten er skotske



Der var derude de sloges

Dag 20



57°35'60" N 4°21'17" W

Lortevejr

3. juni 2026, Skotland, Culbokie

Ser ud til regn i dag fra kl. 12 og resten af dagen. Og måske ligeså i morgen.

Tidspunkt	Regn	Højde
13.01	12 °C	37 m



Skal over broen

Dag 20



57°58'45" N 3°57'46" W

Big Burn Falls

3. juni 2026, Skotland, Golspie

En god strække ben tur.
1,6 km hver vej og 8 m op/ned.
Få billed kommentarer.

Tidspunkt
13.59

Regn
12 °C

Højde
25 m



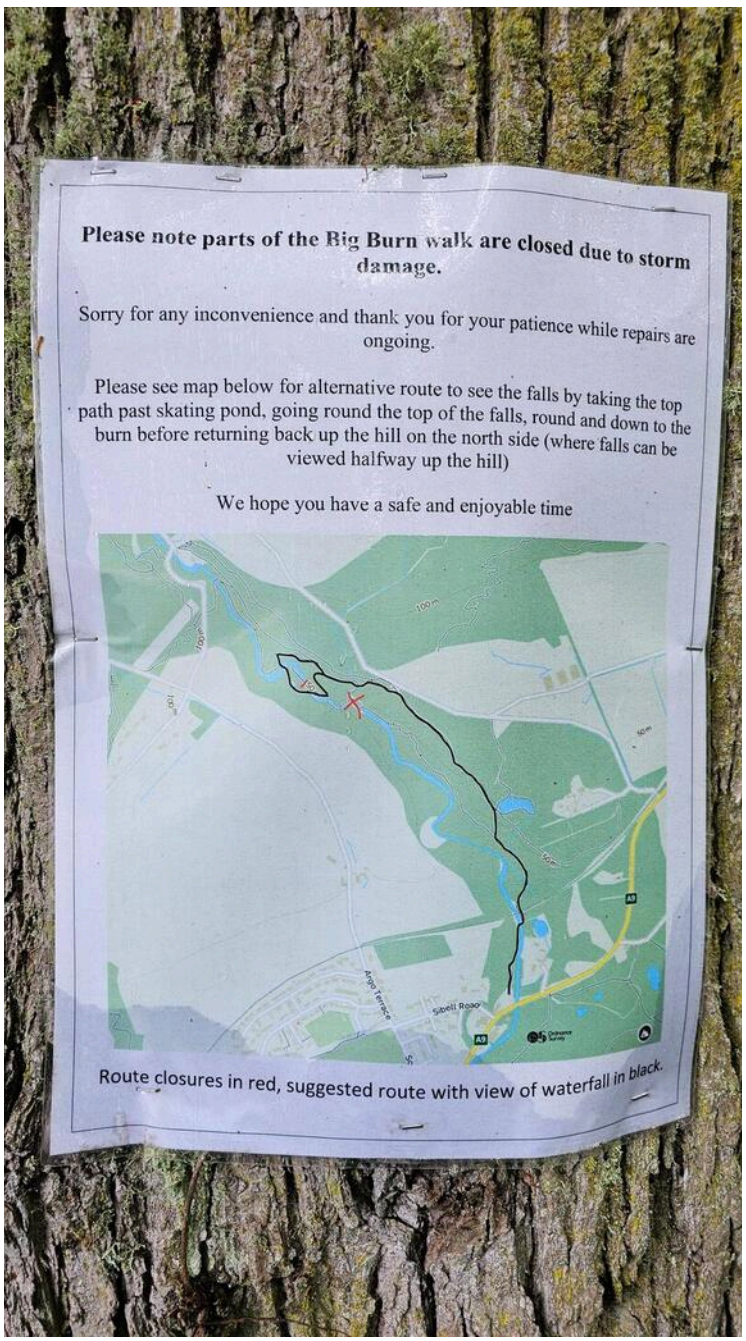






Snød ligesom andre og gik videre


Vandfaldet



Dag 20



57°58'59" N 3°56'47" W

Dunrobin Castle

3. juni 2026, Skotland, Golspie

Meget flot og de må have en fin udsigt til havet.

Tidspunkt
14.59

Højde
38 m



Dunrobin Castle

Jeg parkerede imellem mobilehomes

Rapunzel smid dit hår ned

Dunrobin Castle

Dag 20



57°59'14" N 3°54'43" W

Carn Liath Broch

3. juni 2026, Skotland, Doll

Var engang meget større og der er ca 3-500 af dem i Nordskotland😮😉

Tidspunkt
15.22

Højde
22 m



Indgang

Welcome to Carn Liath

Brochs are among Scotland's most impressive prehistoric buildings. These tall stone roundhouses date from about 2,300 to 1,900 years ago, and are found mainly in north and west Scotland.

The double-skinned drystone walls support each other and make possible a high building of relatively lightweight structure. Mousa in Shetland, the tallest surviving broch, still stands over 13 metres, although it is unlikely that they were all of such stature.

Carn Liath is one of the few excavated brochs on the Scottish mainland with surviving outbuildings. It may have belonged to a wealthy family demonstrating their power and influence in the area. Whoever built the broch was fairly confident of their community's success as the boundary wall is some distance away leaving plenty of room for storage buildings or other houses.

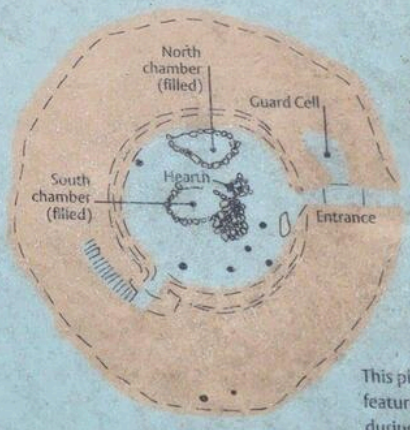

This plan shows hidden features discovered during excavations.

Many Brochs are too ruinous to be firmly identified. 200 sites in Scotland are classed as possible brochs and a further 300 as *probable* brochs.

Posthole

Possible Wall-face

Fakta - de var store

Dag 20



58°7'4" N 3°38'56" W

Helmsdale

3. juni 2026, Skotland, Helmsdale

2 nætter her.
Er den først ankomne.
Om lidt shopping: aftensmad.

Tidspunkt	Regn	Højde
16.18	🌧️ 12 °C	17 m





Fællesrum med fuldt udstyret køkken

Dag 21



58°19'60" N 3°11'25" W

Vindmølle vinger

4. juni 2026, Skotland, Caithness

Vi holdt i ca 10 min.

Tidspunkt
10.21

Regn
🌧️ 12 °C

Højde
60 m





Politi og special eskort styrer trafikken

Dag 21



58°26'22" N 3°5'7" W

Wick

4. juni 2026, Skotland, Papigoe

Kørte til havnen, købte en kage og varm chokolade.

Tidspunkt	Regn	Højde
10.45	13 °C	10 m



Lange møllevinger

THE DANISH CONNECTION

Papa Bank

Wick WK

Buckie BCK

Hirtshals HG

Frederickshaven FN

Hanstholm T

Thyboron, Torsminde and Lemvig L

Hvide Sande RI

Esbjerg E

THE LOSS OF THE METHA



Wick, like most fishing ports, has had it's fair share of tragedies at sea and the fate of one Danish fishing boat is particularly sad.

Darkness had fallen on the evening of the 15th of March 1934 and the harbour was closed to all vessels, either entering or leaving, due to a strong easterly wind which was creating huge seas.

Between 7 and 8 PM the lights of a boat were seen approaching the harbour entrance and the Coastguard tried desperately to alert them to the danger they were in. As the boat approached the entrance at the South Pier a huge wave caught the vessel and turned her over in seconds. Another wave swept the boat against the back of the River Pier and in a few minutes she was reduced to matchwood.

A few hours later a plank was found washed up with the registration number FN 270 and it became known that the boat was the Metha from Frederickshaven in north east Denmark.

The bodies of the 4 crewmen, Karl Nielsen, Karl Halgram, Jacob Jacobsen and Borge Quist, who was only 15, were eventually returned to Denmark after they were washed ashore in the bay.

A few hours after this tragedy, which had been witnessed by many townsfolk, another Danish fishing boat, the Syrenen, thinking that the Metha had made it successfully into port, also tried to enter the harbour but after several attempts it was forced back out to sea where it would have spent a very stormy night.

In memory of
Norman Bremner (Norrie)
Knight of the Dannebrog
1927 - 2014

This plaque has been erected at the request, and through the generosity, of the Danish Fishermen's Association in memory of Skipper Norrie Bremner.
In recognition and appreciation of the many acts of kindness and assistance given by him to all Danish fishermen who came to Wick over a number of years.

The fishing port of Wick has had a close connection with Denmark stretching back nearly 100 years.

Boats from Denmark had perfected the method of fishing known as seine-netting in the 1880's though it wasn't until the 1920's that they came to Scottish waters to try it out here.

Although this was a seasonal fishing, from January to March, it was a great improvement on the traditional drift-netting used by Scottish boats and gradually this method of fishing was adopted here.

A different style of fishing boat was also required, along with fewer crew members, and this had a large effect on the character of the Scottish fishing fleet.

Danish fishing boats were regular visitors to Wick up to the outbreak of the Second World War. When war was declared on the 1st of September 1939 many Danish vessels which were already at sea headed to British ports and spent the war years here, especially in Grimsby and Buckie with one, the Kyrie L 100, in Wick harbour all through the war.

Danish vessels slowly returned to the fishing off Wick after the war. This was mainly for cod and plaice, still using seine-netting. However, when Britain increased it's fishing limit from 3 miles to 12 miles in 1964 the Danish fishing boats stopped coming for nearly 20 years.

In the 1970's the enterprising skipper Norrie Bremner, in his seine-net vessel Boy Andrew WK 172, started fishing far away from Wick, not far from the Danish coast, and would sometimes land their catch at Thyboron in Denmark. Thus a new link with Denmark was forged.

In the 1980's many Danish boats would make the trip north to fish for cod, this time using gill-netting and pair-trawling, on the Papa Bank which lies between Orkney and Shetland. When they landed their catches in Wick the harbour became a busy port again. Eventually this fishery also came to an end due to quota restrictions and now there are no direct connections to Denmark.

Throughout this period Norrie Bremner was a great source of local knowledge and help to these fishermen and, on their recommendation, he was appointed Danish Vice-Consul in Wick. A few years later he was further honoured with the title Knight of the Dannebrog from the Queen of Denmark.

Fakta



En tåge kanon

Dag 21



58°26'24" N 3°5'11" W

Wick havn nu og før

4. juni 2026, Skotland, Papigoe

Kun billed kommentarer

Tidspunkt	Regn	Højde
10.50	13 °C	10 m



I dag



Dengang - op til 1000 både som fiskede sild. Ca 12.000 beskæftiget til vands og lands



Billede fra caféen

Dag 21



58°34'52" N 3°4'36" W

Vejret kunne være bedre

4. juni 2026, Skotland, Skirza / Skirsa

Ingen kommentarer

Tidspunkt	Regn	Højde
11.42	12 °C	20 m





Dag 21



58°38'38" N 3°1'35" W

Ud på spidsen

🏴 **4. juni 2026, Skotland, Caithness**

Ingen kommentarer

Tidspunkt
11.57

Regn
🌧️ 12 °C

Højde
56 m





Dag 21



58°38'37" N 3°4'13" W

Frokost

4. juni 2026, Skotland, John o' Groats

Cremet fiskesuppe og en lokal øl

Tidspunkt	Regn	Højde
12.22	12 °C	6 m



Selfie 😅😂🤣🤪



Super duper lækker

Dag 21



58°38'39" N 3°4'13" W

John O'Groats

4. juni 2026, Skotland, John o' Groats

Et sted alle tager til, for at tage et foto ved skiltet.

Tidspunkt	Regn	Højde
12.45	🌧️ 12 °C	11 m



Skiltet



Langt til New York



Endnu længere til New Zealand

Dag 21



58°40'14" N 3°22'35" W

Længst mod nord

4. juni 2026, Skotland, Caithness

På denne tur,
I bil,
I England uden færge.

Tidspunkt	Regn	Højde
13.26	🌧️ 12 °C	115 m

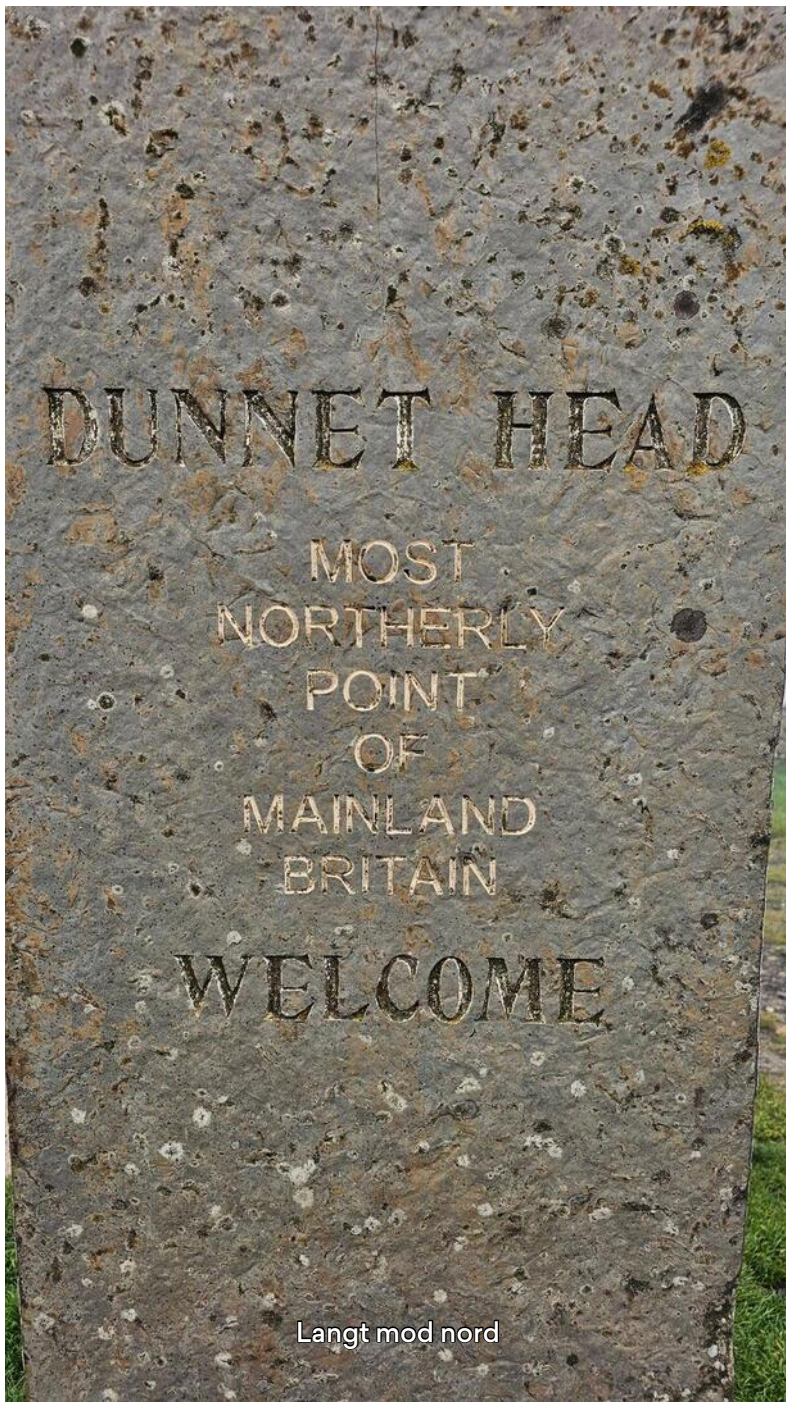

Langt mod nord



Vejret kunne være bedre

Meget bedre

Ikke megen sigtbarhed her

Bedre 2-3 km inde i landet

Dag 21



58°21'23" N 3°23'21" W

Achavanich Standing Stones

4. juni 2026, Skotland, Caithness

Næsten ingen kommentarer

Tidspunkt	Regn	Højde
14.22	13 °C	134 m

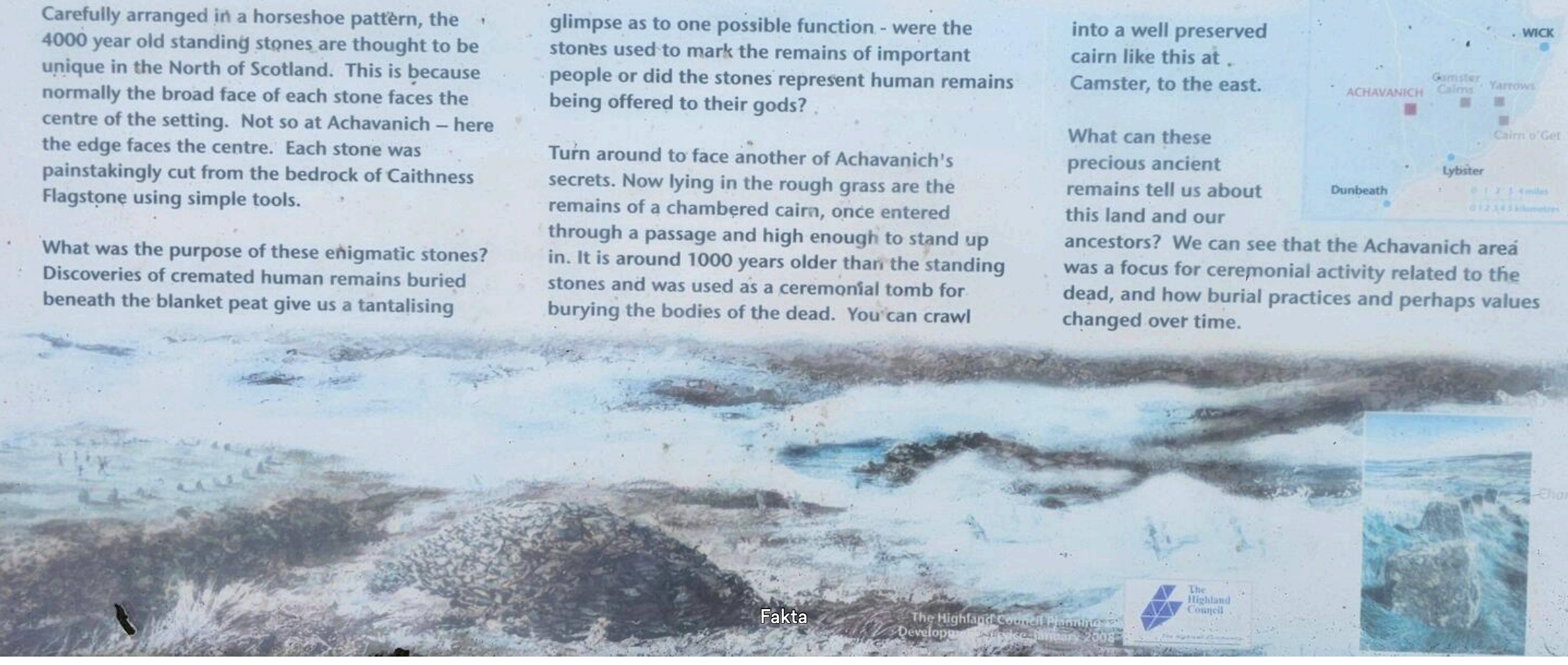

Fakta




Knold was here





Dag 22



58°4'39" N 4°24'52" W

Strække ben pause

5. juni 2026, Skotland, Highland

Ude på landet. 50-60 km til næste by.

Tidspunkt	Blæst	Højde
09.40	11 °C	111 m



Smalle veje - møder andre biler ca hver 5. km



Passer-sted for hver ca. 50-100 m

Dag 22



58°10'48" N 4°30'59" W

Højlandet

5. juni 2026, Skotland, Highland

Her er stille og smukt

Tidspunkt	Blæst	Højde
09.57	10 °C	246 m



Dag 22



58°15'44" N 4°27'10" W

Højlandet 2

5. juni 2026, Skotland, Altnaharra

Ingen kommentarer

Tidspunkt	Blæst	Højde
10.14	11 °C	133 m







Dag 22



58°29'10" N 4°24'47" W

Højlandet 3

5. juni 2026, Skotland, Tongue

Ingen kommentarer

Tidspunkt	Blæst	Højde
10.50	12 °C	91 m





Dag 22



58°29'25" N 4°43'23" W

The og kage pause

5. juni 2026, Skotland

Kom fordi et lille the sted. Købte også en choko muffin.

Tidspunkt	Blæst	Højde
12.06	12 °C	11 m



The stedet


Udsigt

Dag 22



58°32'53" N 4°40'30" W

På vej

5. juni 2026, Skotland

Ingen kommentarer

Tidspunkt	Blæst	Højde
12.22	12 °C	9 m







Dag 22



58°33'56" N 4°44'7" W

Durness

5. juni 2026, Skotland, Durness

Ingen kommentarer

Tidspunkt	Blæst	Højde
12.32	12 °C	19 m





Dag 22



Store vidder

5. juni 2026, Skotland

Ingen kommentarer

Tidspunkt	Blæst	Højde
12.59	11 °C	167 m





Dag 22



58°24'21" N 5°0'18" W

Det blæser

5. juni 2026, Skotland, Achriesgill

Selv på små søer er der hvidt på bølgerne

Tidspunkt	Blæst	Højde
13.19	12 °C	33 m



Dag 22



58°15'27" N 5°1'37" W

Kylesku broen

5. juni 2026, Skotland, Highland

Ingen kommentarer
Bortset fra: jeg vælger den sorte.

Tidspunkt	Blæst	Højde
14.12	12 °C	28 m



Den sorte tak


Kylesku broen

Dag 22



58°15'2" N 5°5'32" W

25%

5. juni 2026, Skotland, Highland

Den var god nok. Ellers ingen kommentarer

Tidspunkt	Overskyet	Højde
14.33	13 °C	90 m





Dag 22



58°14'41" N 5°12'17" W

Drumbeg

5. juni 2026, Skotland, Drumbeg

Se mod nord

Tidspunkt
14.55

Blæst
13 °C

Højde
36 m



Stik nord


Nord er bag mig

DRUMBEG VIEWPOINT

From here you can see many of the thirty-five islands of the coastal parish of Eddrachillis. Handa, A RSPB reserve can be visited by boat from Tarbet.
The area with its long coastline, rocky barren landscape, many lochs and the prominent mountains of Ben Stack and Foinaven, is popular with fishermen, bird watchers and walkers.

This car park and viewpoint were provided by the Leisure and Recreation Department of the Highland Regional Council, who greatly acknowledge the financial assistance of THE REES JEFFREYS ROAD FUND.



Dag 22



58°13'27" N 5°18'32" W

På vej

5. juni 2026, Skotland, Stoer

Mangler kun ca 30 min og 27 km

Tidspunkt	Blæst	Højde
15.24	12 °C	9 m



Flot sand strand

Dag 22



58°8'49" N 5°14'34" W

Status

5. juni 2026, Skotland, Lochinver

Ankommet.
Her er ingen endnu.
Har mødt værten.
Får vist nok et værelse for mig selv.
Der vil ankomme andre gæster senere i dag.
Er her 1 nat.

Tidspunkt	Overskyet	Højde
16.27	13 °C	6 m



The Lochinver Bunkhouse

Dag 23



58°7'32" N 5°15'53" W

Selv herude

6. juni 2026, Skotland, Strathan

Tlf-boks og postkasse

Tidspunkt
09.21

Overskyet
12 °C

Højde
5 m



Dag 23



58°6'5" N 5°15'59" W

På vej

6. juni 2026, Skotland, Strathan

Ingen kommentarer

Tidspunkt	Overskyet	Højde
09.34	12 °C	14 m









Dag 23



57°42'2" N 4°48'40" W

Loch Glascarnoc

6. juni 2026, Skotland, Highland

Fint udsigtssted
Gad vide hvorfor søen ikke er fyldt op?
Måske energiforbruget har tappet lidt af vandet.

Tidspunkt	Overskyet	Højde
11.03	11 °C	260 m

Fin udsigt



Dæmning i det fjerne

Dag 23



57°38'12" N 4°40'40" W

Black Water Falls

6. juni 2026, Skotland, Garve

Ingen kommentarer

Tidspunkt	Overskyet	Højde
11.41	12 °C	98 m





Welcome to | Fàilte gu

SILVERBRIDGE

DROCHAID AN AIRGID



Walk the **Black Water**

You're on the route of an ancient drove road, used for centuries to bring cattle from the north and west. The nearest market was Muir of Ord, but drovers often walked on to larger trysts at Crieff and Falkirk.

Drovers and their animals crossed the Black Water here at Silverbridge and rested for the night near the older bridge at Little Garve. While the cattle grazed, the drovers passed the summer evenings with Gaelic songs and stories.



© Dianne Sutherland. Licensor www.scran.ac.uk

Òran nan Dròbhairean
The drovers' song

Siud far an robh na balaich ghasta
Chridheil thapaidh sheannsgeulach,
'S nuair thigeadh iad air tòir nam mart
Cha bhiodh an achlais gann aca;
'S o!, bu toigh liom am fear fialaidh
A bha riamh mar shamhl' orra -
Le osan geàrr is fèileadh beag
Is daor a chuir e Chaingis orr'.

Those were the fine, merry and strapping lads
Full of ancient stories,
And when they came for the cattle
They would not arrive empty-handed.
And oh! How we liked the generous man
Who was typical of his kind -
With short stockings and kilt
He made it an expensive Whitsuntide for us.

BRIDGE BUILDERS

There was no safe way to cross the Black Water here before this fine arched bridge was built in the early 19th century. The bridge made it easier for people and goods to travel south and helped build trade and prosperity in the area.

The only bridges before this time were constructed for military use, like the one at Little Garve. It was built in 1767 to help government troops move around the Highlands after the Battle of Culloden.

We restored Little Garve bridge in 2007, ready for another 200 years of peaceful crossings.





Follow the trail and cross the Black Water again at Little Garve (above)

Fakta

Dag 23



57°34'51" N 5°4'16" W

Frokost stop

6. juni 2026, Skotland, Achnasheen

Burger med salat, coleslaw og chips samt en Cola.

Tidspunkt	Overskyet	Højde
12.50	12 °C	155 m



Dag 23



57°21'1" N 5°32'44" W

På vej

6. juni 2026, Skotland, Stromeferry

Ingen kommentarer

Tidspunkt	Overskyet	Højde
14.22	14 °C	114 m



Dag 23



57°14'22" N 5°53'60" W

Ankommet

6. juni 2026, Skotland, Broadford

2 nætter her.
Desværre er her fyldt op men jeg fik en underseng😃😀👍

Tidspunkt	Overskyet	Højde
15.05	☁️ 15 °C	13 m



Skye Basecamp hostel

Dag 24



57°18'8" N 6°21'20" W

Talisker

7. juni 2026, Skotland, Carbost

Et meget berømt kendt single malt whisky mærke.
Smagte ikke - har flasker derhjemme.

Tidspunkt	Regn	Højde
10.07	🌧️ 11 °C	6 m



Det regner så indendørs snarest

Fin shop



Den dyreste: kr 33.800



Mange favoritter her


1848-1880
By 1900
1830
1875
1928
1960
1962
1988
2007
2018
2023

Fakta

Dag 24



57°26'55" N 6°35'20" W

Dunvegan Castle

🏴 **7. juni 2026, Skotland, Dunvegan**

Et meget gammelt slot.
ChatGPT:
Dunvegan Castle er et historisk slot på Isle of Skye i Skotland og har været hjem for MacLeod-klanen i mere end 800 år. Slottet ligger smukt ved kysten og kombinerer middelalderlige dele med senere udvidelser. Besøgende kan opleve imponerende sale, familiegenstande og fortællinger om klanens historie. Dunvegan Castle er kendt for sin kulturelle betydning, naturskønne beliggenhed og sin rolle som et af Skotlands mest berømte, stadig beboede slotte i dag.

Tidspunkt	Regn	Højde
11.22	🌧️ 12 °C	8 m



Slottet



Spisestuen



Salonen



Fangehulet

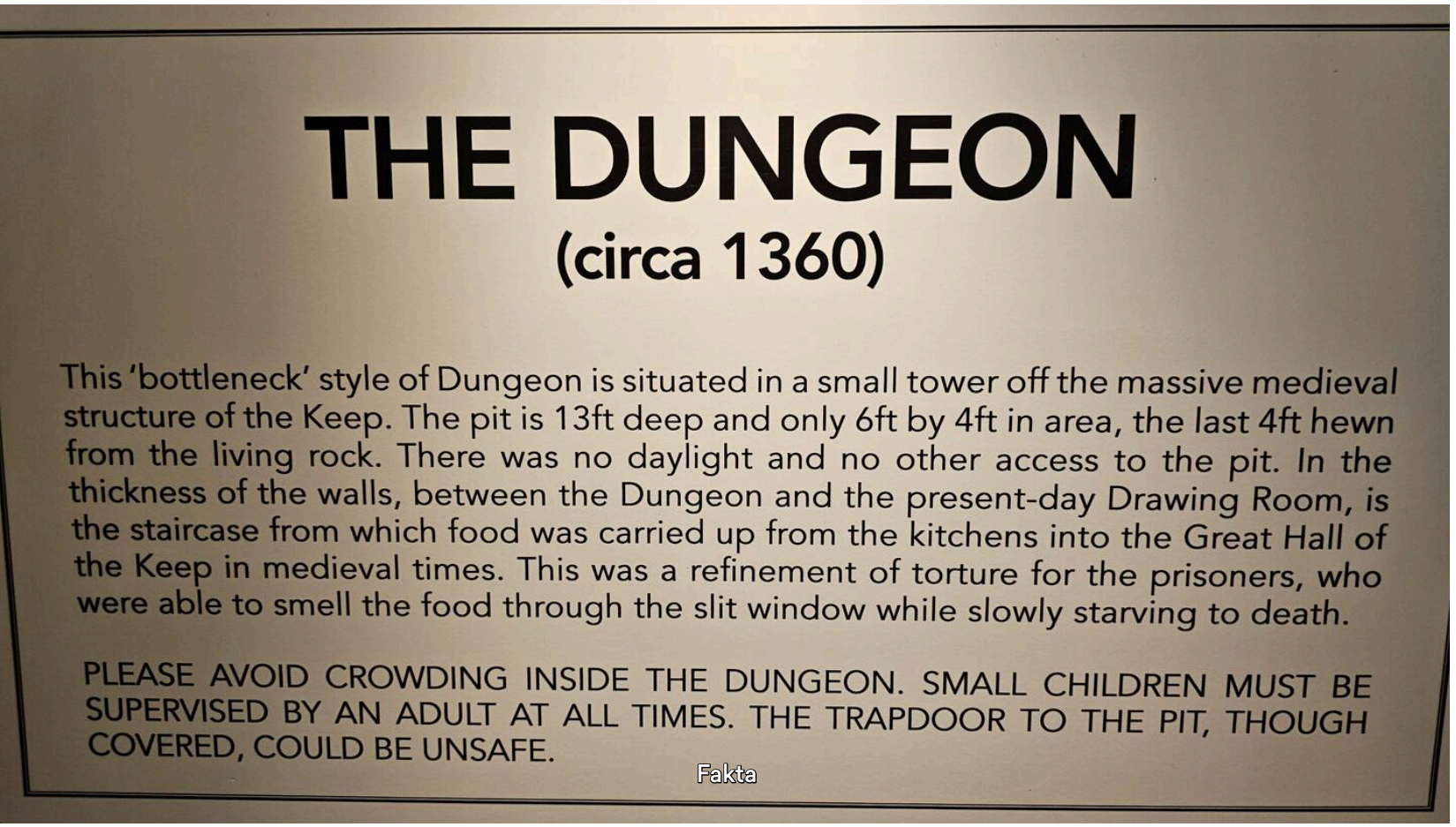

Fakta


29, chief of the clan MacLeod - nr. 30 lever i dag

Dag 24



57°26'54" N 6°35'25" W

Dunvegan Castle 2

7. juni 2026, Skotland, Dunvegan

Kun billed kommentarer

Tidspunkt	Regn	Højde
11.41	12 °C	6 m

UPSTAIRS/DOWNSTAIRS

THE WEST PASSAGE

This passage connects the castle's north and south wings including the vaulted medieval chambers beneath the Keep which, in medieval times, housed the kitchen and guard room. Also known as the **Servant's Corridor,** this is where the kitchen, scullery, servants' hall, boot hall and butler's pantry were situated. Times have changed and many of the rooms no longer have the same uses, but the Chief's wine cellar and laundry are still very much in use to this day.

On the wall to your right are the '**Bells**'. An Edwardian Butlers bell-box, when a call button was pressed upstairs, the striped flag would flutter, alerting the maid downstairs to attend the room. Each of the rooms in the castle are named after a region or place with close historical MacLeod associations.

There was always a flurry of activity '**downstairs**' and the lives of those who lived and worked here were dominated by the daily requirements of the Chief and his family and friends '**upstairs**'. The world below stairs is often overlooked which is something we have sought to remedy by mounting this exhibition because the servants and retainers of old form an important part of Dunvegan's social history.

Fakta



Bell-box

BUTLER'S BELL-BOX

When a call button was pressed upstairs, the striped flag would flutter, alerting the maid downstairs to attend. Each of the rooms in the castle are named after a local place name with historical MacLeod associations.

Fakta



Stuepigens kammer



Levering af mad

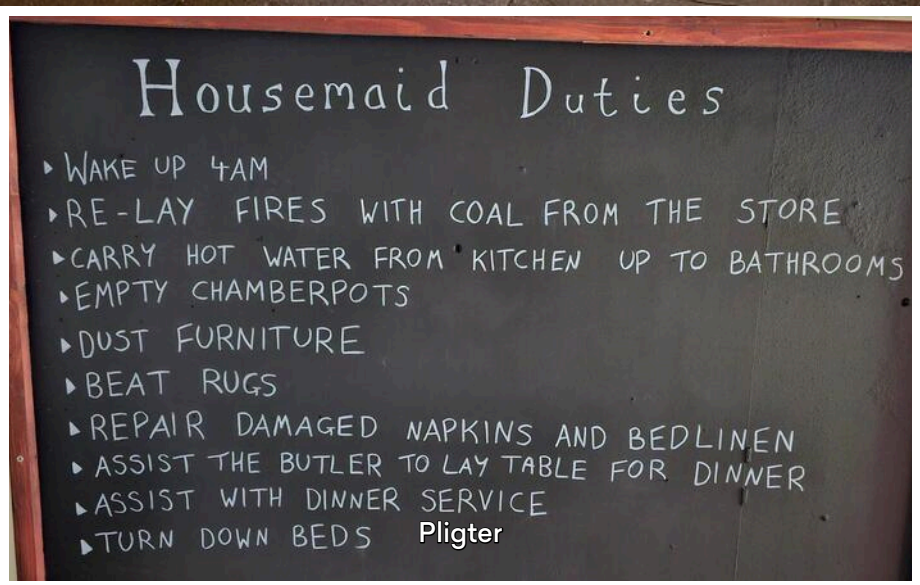

Pligter



Kanoner udenfor



Tæt på havet

Dag 24



57°34'40" N 6°21'54" W

På vej

🏴 **7. juni 2026, Skotland, Uig**

Ingen kommentarer

Tidspunkt	Regn	Højde
12.55	🌧️ 13 °C	85 m







Dag 24



57°41'3" N 6°19'35" W

Shulista Phone Box

7. juni 2026, Skotland, Cille MoLuaig

Også her er der telefon box.

Tidspunkt	Blæst	Højde
13.46	13 °C	33 m



British Telecom

Dag 24



57°39'38" N 6°15'23" W

På vej

7. juni 2026, Skotland, Flòdaigearraidh

Det pisser ned og det blæser af h til.

Tidspunkt	Blæst	Højde
13.56	13 °C	73 m



Køligt


Det pisser ned

Dag 24



57°18'22" N 6°11'17" W

Allt Dubh View Point

7. juni 2026, Skotland, Highland

Og så kom solen🥰

Tidspunkt	Blæst	Højde
15.02	13 °C	83 m



Allt Dubh


Her er sgu da smukt

Dag 24



57°14'21" N 5°54'1" W

Hjemme

7. juni 2026, Skotland, Broadford

Efter bad er det tid til
A nice cup of tea
& en god bog
Og.....

Tidspunkt	Blæst	Højde
16.16	13 °C	9 m



Dag 25



57°14'21" N 5°54'2" W

Dagens opgave

8. juni 2026, Skotland, Broadford

I dag er det en transport strækning ca 350 km og ca 6 timer. Deler turen op i 4 etaper - så 90 min og ca 85-90 km per etape.

Tidspunkt
08.22

Delvist skyet
10 °C

Højde
10 m



Dag 25



56°59'3" N 4°52'27" W

1. Stop

🏴 **8. juni 2026, Skotland, Highland**

Her langs søen, strække ben og finde lidt guf fra gemmerne. Gå lidt rundt.

Tidspunkt
10.15

Overskyet
☁️ 9 °C

Højde
41 m



Loch lochy



P-pladsen



Loch Lochy

Dag 25



56°26'9" N 4°42'39" W

Frokost

🏴 **8. juni 2026, Skotland, Tyndrum**

Skotsk beef burger
Og en øl.
£20 👍

Tidspunkt
12.13

Delvist skyet
🌥️ 10 °C

Højde
225 m



Alkohol fri 0,5% OK🤩


Nok ikke det sundeste valg

Dag 25



56°10'16" N 4°40'41" W

Firkin Point

8. juni 2026, Skotland, Argyll and Bute

Fandte dette dejlige sted på Google Maps og tog et ekstra stop
Det er lige ud til Loch Lomond - den bedst kendte loch (sø) i Skotland. Sikkert også den smukkeste.
ChatGPT:
Loch Lomond er Skotlands største ferskvandssø målt på overfladeareal. Søen ligger i det naturskønne område Loch Lomond and The Trossachs National Park og er kendt for sine mange øer, klare vand og smukke landskaber. Området tiltrækker vandrere, sejlere og naturelskere året rundt. Det er et populært turistmål i Skotland.

Tidspunkt	Overskyet	Højde
13.37	☁️ 12 °C	10 m



Vand løb til


Vandet risler stille ud


Søen


Og ud i Loch Lomond

Dag 25



56°0'56" N 4°36'40" W

Duck Bay

8. juni 2026, Skotland, Argyll and Bute

Planlagt stop.
Det ser dyrt ud men jeg nød en freshly brewed tea - £3,50
ChatGPT:
Duck Bay ligger ved bredden af Loch Lomond og er kendt for sin smukke udsigt over søen og de omkringliggende bakker. Området tiltrækker besøgende, som ønsker afslapning, naturoplevelser og gode fotomuligheder. Her kan man nyde rolige gåture langs vandet og opleve den skotske natur tæt på.

Tidspunkt	Delvist skyet	Højde
14.10	13 °C	10 m



Quak quak



Dyrt ser det ud



Freshly brewed tea 1 1/2 kop

Dag 25



55°32'5" N 4°22'44" W

Dykefield Farm

8. juni 2026, Skotland, Crosshands

Ankommet hos Linda.
Dejligt sted ude på landet, eget værelse, seng ved vinduet og tv. Tror her er meget stille. Linda laver engelsk morgenmad til mig i morgen når jeg er klar.

Tidspunkt	Overskyet	Højde
17.11	13 °C	137 m



Mit værelse i rød ramme.


Alt jeg behøver 😍🥰👍

Dag 26



55°27'28" N 4°38'32" W

På vej 1

9. juni 2026, Skotland, Ayr

I dag går turen til Belfast

Kasper Schwerin Flot strand, men det ser lidt køligt ud 10° ! hvad var morgenmad menuen hos Linda ? kh Kas

Knold Ægte engelsk: spejlæg, bacon, pølse, stegt tomat, toast butter and jam og the.

Tidspunkt	Overskyet	Højde
09.16	10 °C	9 m



Det Irske hav

Dag 26



55°24'18" N 4°45'36" W

På vej 2 - Dunure Castle

🏴 **9. juni 2026, Skotland, Dunure**

ChatGPT:
Dunure Castle er en dramatisk middelalderborg på Skotlands vestkyst. Ruinerne ligger på en klippetop med udsigt over Firth of Clyde og stammer hovedsageligt fra 1400-tallet. Borgen var knyttet til Kennedy-slægten og spillede en rolle i regionale magtkampe. I dag tiltrækker stedet besøgende med sin historie, natur og imponerende kystlandskab.

Tidspunkt	Overskyet	Højde
09.39	☁️ 10 °C	17 m



Dunure Castle



Dunure havn

Dag 26



55°14'37" N 4°51'45" W

På vej 3 - Ailsa Craig

9. juni 2026, Skotland, Girvan

Ailsa Craig er, iflg nogle lokale kvinder jeg spurgte, øen hvorfra man bryder den granit som bruges til curlingsten.
ChatGPT:
Ailsa Craig er en markant granitø i Firth of Clyde ud for Skotlands vestkyst. Øen rejser sig stejlt fra havet og er kendt for sit rige fugleliv, herunder suler og lomvier. Granitten herfra bruges til curlingsten. Og
Ailsa Craig-granit har en særlig status på grund af sin hårdhed, ensartethed og lave vandoptagelse.

Tidspunkt	Overskyet	Højde
10.41	☁️ 10 °C	6 m



Ailsa Craig

Dag 26



55°14'36" N 4°51'20" W

På vej 4 - Girwan

9. juni 2026, Skotland, Girvan

Cafe: kage og latte. Fandt et supermarked og købte 2 sandwiches.

Tidspunkt	Overskyet	Højde
11.54	11 °C	13 m



Næsten hovedgaden



Fakta



Stumpy fængslet



Gad vide hvad der er sandt😅😂🤣🤪

Dag 26



55°8'43" N 4°58'60" W

På vej 5

9. juni 2026, Skotland, South Ayrshire

Frokost og udsigt

Tidspunkt	Regn	Højde
12.52	10 °C	39 m



Udsigten

Dag 26



54°59'4" N 5°2'6" W

På vej 6

🏴 **9. juni 2026, Skotland, Cairnryan**

I god tid som anbefalet af ChatGPT. Afg. 15:30 dvs om 110 min.
Vil nu forsøge at ringe til venner.

Tidspunkt	Regn	Højde
13.37	🌧️ 11 °C	6 m



Skal med Stena Lines til Belfast

Dag 26

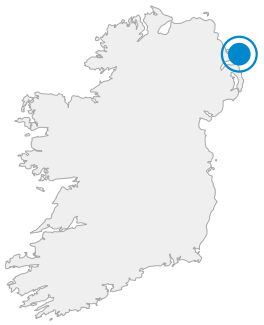

1/2 vejs

9. juni 2026, Nordirland

Nordirland i sigte

Tidspunkt
16.53

Blæst
12 °C

Højde
Havoverfladen



Nordirland

Dag 26



54°34'42" N 5°55'22" W

Ankommet

🇬🇧 **9. juni 2026, Nordirland, Belfast**

Skal bo her 2 nætter.
Først skal jeg vaske tøj.
I morgen skal jeg se Titanic museet.
Venter nu på værten.

Tidspunkt
18.21

Overskyet
☁️ 14 °C

Højde
15 m



Dag 27

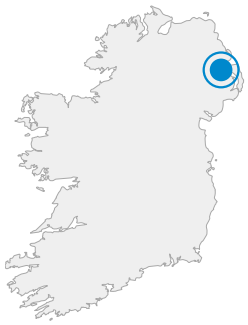

Titanic museet 1

🇬🇧 **10. juni 2026, Nordirland, Belfast**

I Belfast havde man mange spinderier. De fremstillede linen.
1868: Der var 724.000 spindler i Belfast.
1870: 99% af al linen kom igennem Belfast.
1912: 76.000 arbejdede med at producere linen.

Tidspunkt	Overskyet	Højde
09.50	☁️ 11 °C	33 m

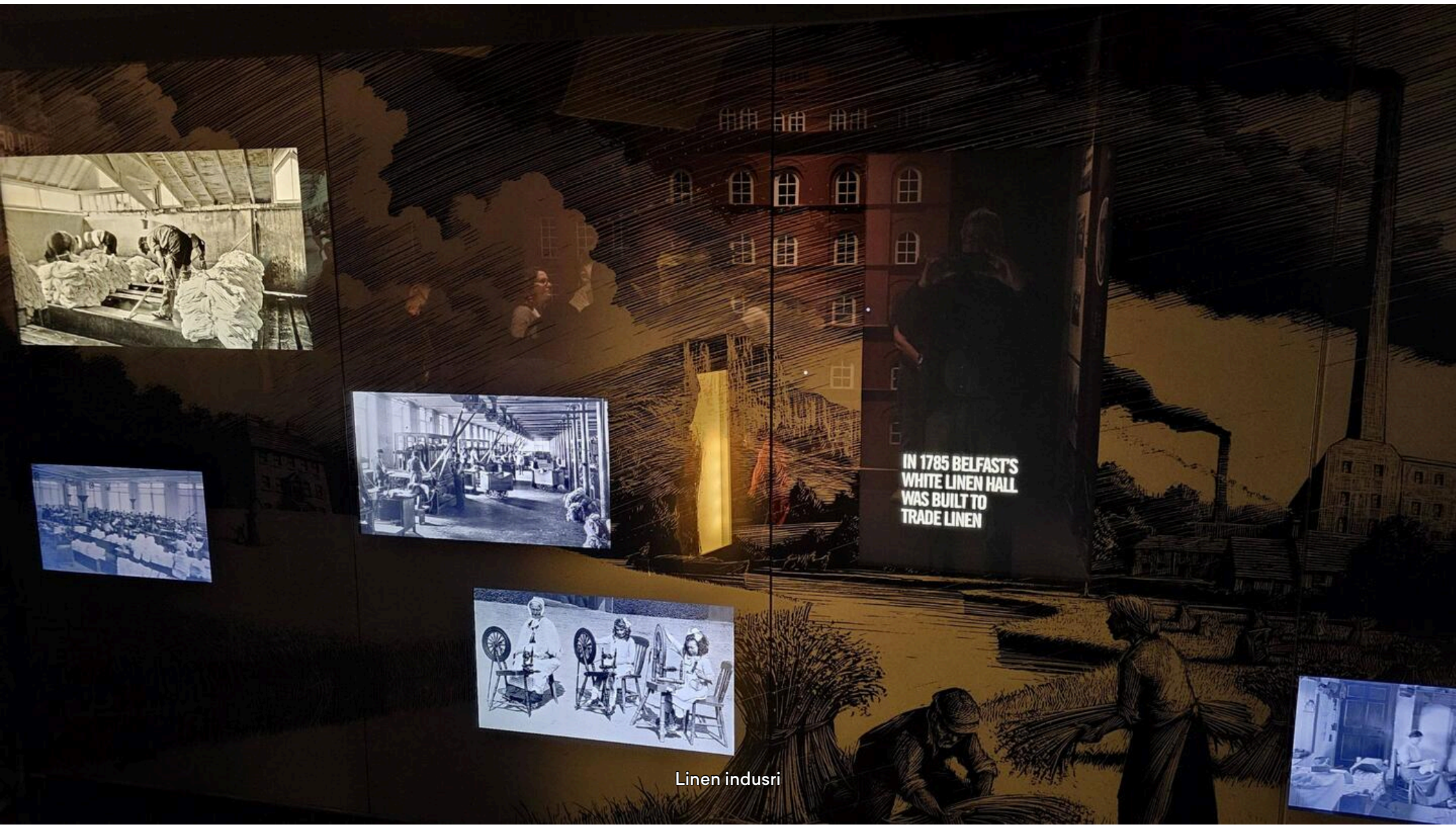

Linen indusri

Dag 27

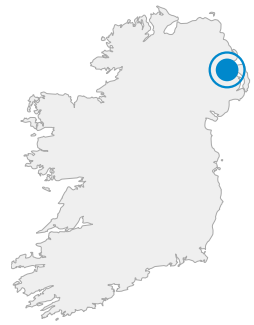

54°36'29" N 5°54'35" W

Titanic museet 2

10. juni 2026, Nordirland, Belfast

Der var også andre industrier her. Bl.a. ovne, reb, tobak og whisky.

Tidspunkt	Overskyet	Højde
09.56	11 °C	33 m



Industrier



Verdens største reb-slageri

The business quickly flourished. The Board of Directors included Gustav Wolff as chairman along with other men 'to whose influence, capital and enterprise its success is due'.

Initially the ropeworks was established at Connswater due to the proximity of the Connswater River, the shipbuilding yard and harbour. In the middle of a working-class area, the ropeworks enjoyed a ready supply of labour. By 1900 the ropeworks was the largest in the world, employing more than 2000 people and eventually the factory buildings covered over 40 acres (16.2 hectares).

The company made a huge variety of ropes, cords, lines and twines from large cables to fine packing twine. These were used in many ways including shipbuilding, fishing, manufacturing and for domestic purposes. The ropeworks exported its goods worldwide and confidently claimed that there was probably no port in the world where its products were not well known.

Fakta

Dag 27

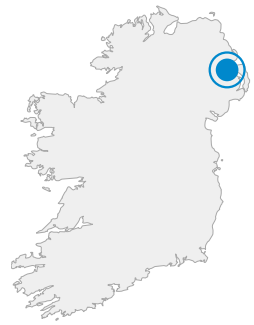

54°36'29" N 5°54'35" W

Titanic museet 3

10. juni 2026, Nordirland, Belfast

En dansker?

Tidspunkt	Overskyet	Højde
10.07	11 °C	33 m

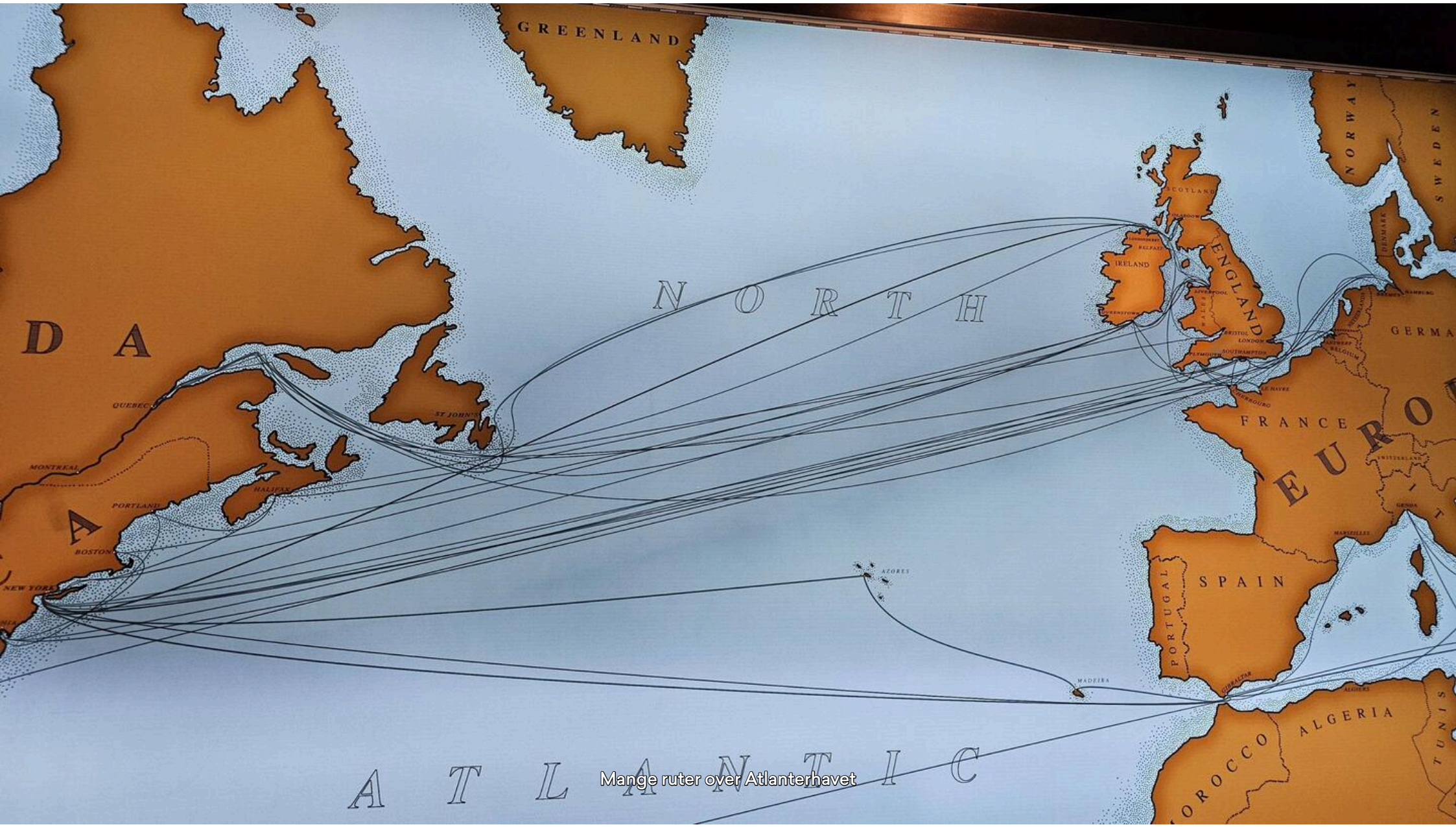

Mange ruter over Atlanterhavet



En dansker?



Ruten hun tog

Dag 27

Titanic museet 4

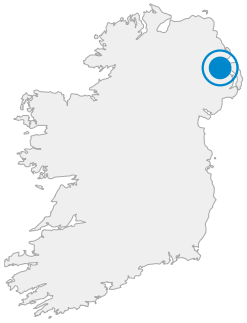

54°36'30" N 5°54'34" W

🇬🇧 **10. juni 2026, Nordirland, Belfast**

Tidskontrol

Tidspunkt	Overskyet	Højde
10.13	☁️ 11 °C	18 m



Tidskontrol - hvornår


EVENING OUT
MORNING IN
DINNER IN
DINNER OUT
DINNER OUT
DINNER IN
MORNING IN
EVENING OUT
EVENING OUT
DINNER IN
DINNER OUT
MORNING IN

Hvad

Dag 27

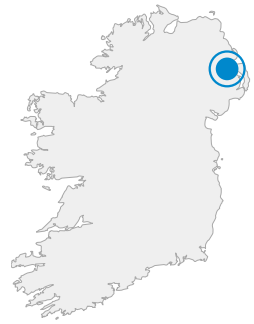

54°36'30" N 5°54'34" W

Titanic museet 5

🇬🇧 **10. juni 2026, Nordirland, Belfast**

Harland and Wolff designede skibet.

Tidspunkt
10.18

Overskyet
☁️ 11 °C

Højde
18 m



Tegnestue

LEVELS OF PAY FOR WORKERS

Above
Workers inside Adriatic, during construction, 1906

Wages varied hugely at Harland and Wolff depending on level of skill.

A small group of white collar workers, amongst them drawing office staff, foremen and managers, earned the most. Next were skilled workers such as joiners, fitters and riveters. Semi-skilled jobs included riggers, stagers and crane drivers, while unskilled jobs included labourers and watchmen.

Belfast's shortage of skilled labour meant wage rates for this group were relatively high compared with other shipbuilding areas, but wages for the unskilled were considerably lower than in other cities.



Lidt om løn



Mould loft at Harland and Wolff, with three loftsmen chalking

Fuld size - tegne-loft

DESIGNING THE LARGEST SHIPS IN THE WORLD

The journey from design to construction was a complex one for the Olympic class ships.

The ships were planned with a series of two-dimensional flat plans and three-dimensional models. Once completed, the designs were taken to the mould loft.

The mould loft was several hundred feet long and a hundred feet wide. On its floor, loftsmen would chalk the lines of the cross section of the ship at full-size and the length at quarter-scale. Any corrections were then updated on the plans. The loftsmen also made templates for all the structural parts of the ship.

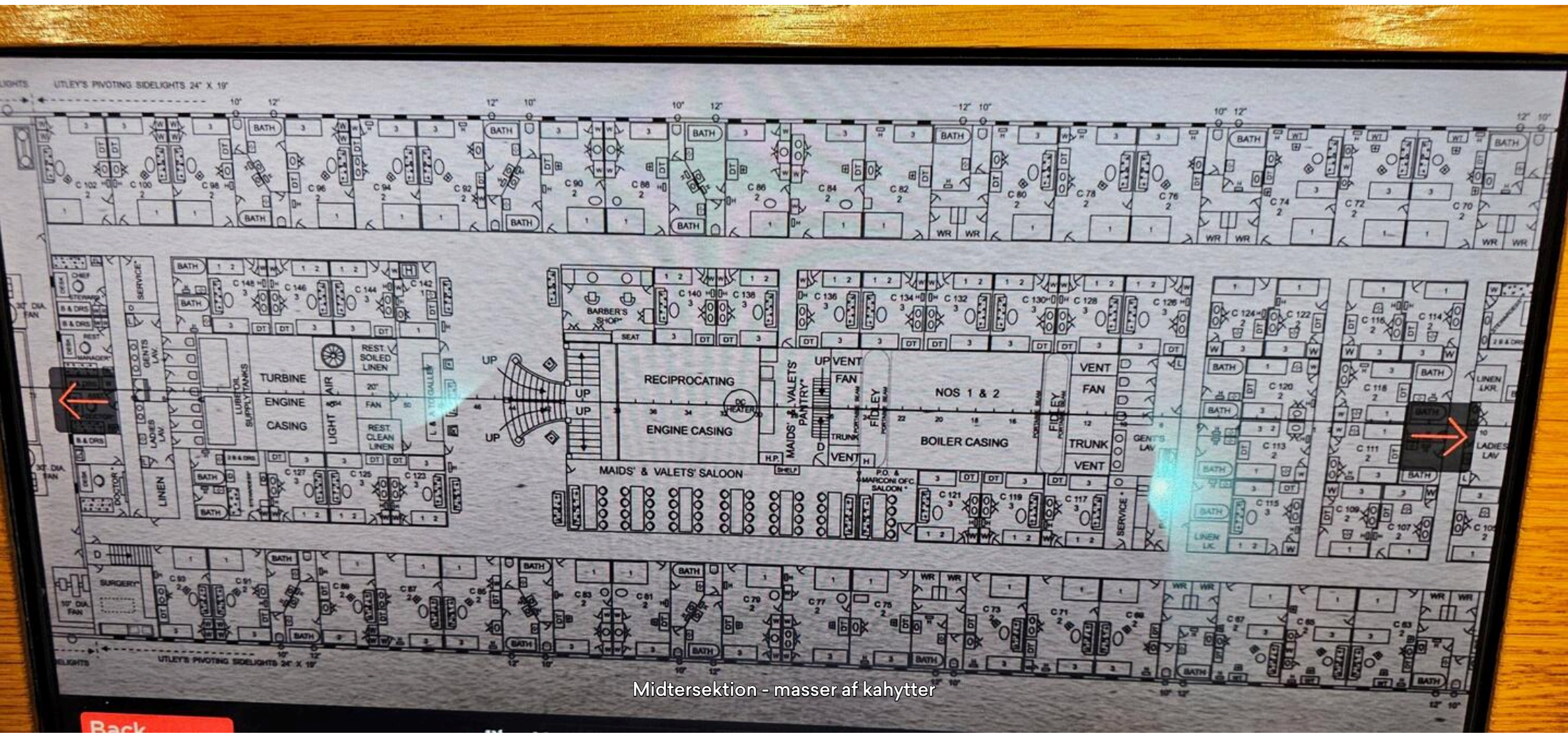

Midtersektion - masser af kahytter



FULL AND QUARTER SCALE SECTIONS OF THE SHIP WERE SKETCHED OUT

Både fuld og kvart størrelse tegninger

Dag 27

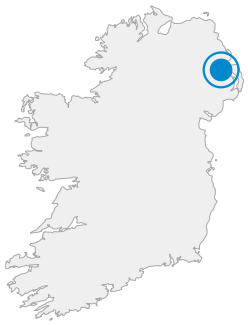

54°36'29" N 5°54'35" W

Titanic museet 6

🇬🇧 **10. juni 2026, Nordirland, Belfast**

En tur igennem skibsværftet.
Ingen billed kommentarer

Tidspunkt	Overskyet	Højde
10.31	☁️ 12 °C	33 m







Dag 27

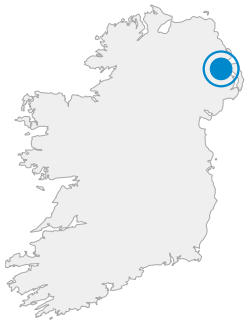

Titanic museet 7

🏴 **10. juni 2026, Nordirland, Belfast**

Der var ca 15.000 ansat i den 26 måneders periode det tog at bygge Titanic

Tidspunkt
10.46

Overskyet
☁️ 12 °C

Højde
18 m



Masser at se og læse



Roret



Væftet 1909

Dag 27

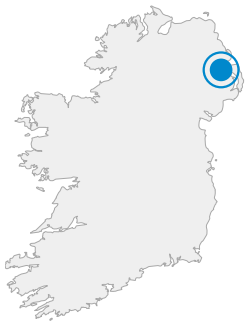

54°36'30" N 5°54'35" W

Titanic museet 8

🇬🇧 **10. juni 2026, Nordirland, Belfast**

Kun billed kommentarer

Tidspunkt	Overskyet	Højde
11.23	☁️ 13 °C	22 m

Boilers klar til montering



Main engine næsten færdig samlet



Propeller

Dag 27

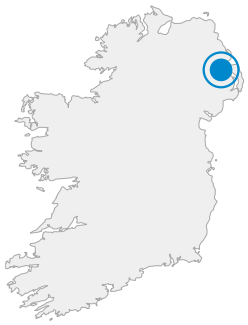

54°36'31" N 5°54'36" W

Titanic museet 9

🇬🇧 **10. juni 2026, Nordirland, Belfast**

1. Klasse
2. Klasse
3. Klasse

Tidspunkt	Overskyet	Højde
11.32	☁️ 13 °C	14 m



1.



2.



3.

Dag 27

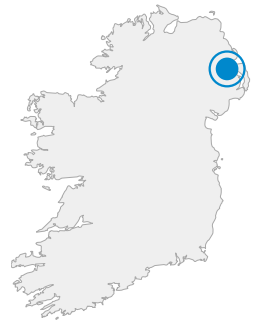

54°36'29" N 5°54'37" W

Titanic museet 10

🇬🇧 **10. juni 2026, Nordirland, Belfast**

Mange klarede det ikke.

Tidspunkt
12.08

Overskyet
☁️ 13 °C

Højde
23 m



Fakta

While no single event was responsible for the sinking of Titanic, the investigations concluded that the loss of Titanic 'was due to the collision with an iceberg, brought about by the excessive speed at which the ship was being navigated.' It was acknowledged that conditions at sea were unusual, and that lifeboat accommodation and crew training were inadequate.

The disaster led to important improvements in global maritime safety through the Safety of Life at Sea (SOLAS) convention in 1914; standards that still exist today.

Fakta



Domino: vejr, is advarsel, kiggert, fart, vand ind, redningsbåde, evakuering, SOS

Dag 27

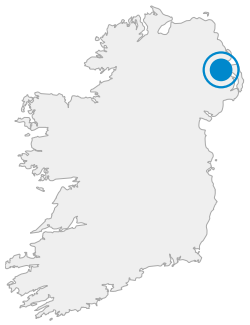

54°36'31" N 5°54'36" W

Titanic museet 11

🇬🇧 **10. juni 2026, Nordirland, Belfast**

Ting fra vraget.

Tidspunkt
12.34

Overskyet
☁️ 14 °C

Højde
14 m



Fra vraget



Fra vraget



Fra vraget

Dag 27

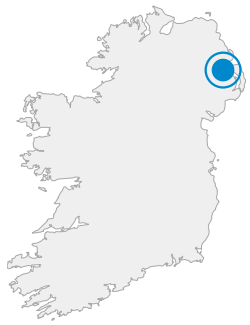

54°36'22" N 5°54'39" W

SS Normadic 1

10. juni 2026, Nordirland, Belfast

Det sidste White Star Line skib.
Bragte passagerer og varer ud til Titanic i Cherbourg.

Tidspunkt	Overskyet	Højde
13.02	14 °C	29 m

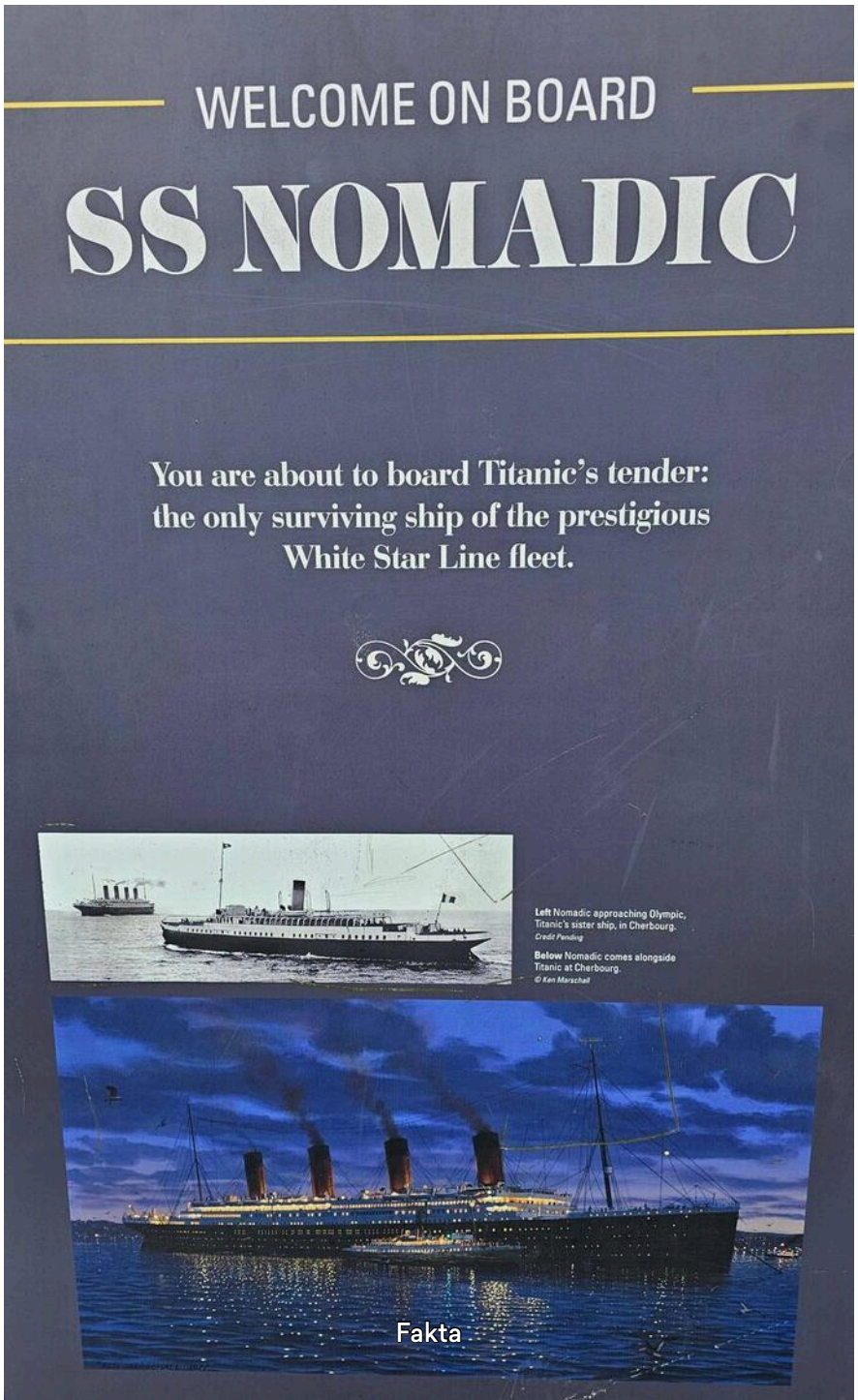



SS Nomadic

ALL ABOARD AT CHERBOURG

On 10 April 1912, a telegraph message was sent to say that Titanic had cast off at Southampton and that the passengers should make their way to Cherbourg.

Most of the 274 passengers who boarded Titanic at Cherbourg had come from all over Europe to the Saint-Lazare railway station, Paris. They then took a special train to Cherbourg, the luxurious New York Express, which steamed out from the platform at 9.40am.

The train arrived at Cherbourg's newly built maritime station at 3.30pm. The station had been built especially to accommodate transatlantic passengers, who could buy souvenirs and newspapers in the station's concourse.

Above, right From train to tender: the new maritime station was conveniently located on the dockside
© Department for Social Development

Right This luxury train collected Titanic passengers in Paris
© P Delaunoy





172 first and second-class passengers boarded Nomadic, while the remaining 102 third-class passengers were transferred on board Traffic.

Below Preparations are being made for Nomadic's departure from the quayside
© F Vanhoutte Collection



Fakta

WAITING FOR TITANIC

By 5.00pm, all the passengers and their luggage were on board Nomadic and Traffic, but Titanic had not yet been sighted.

After a few minutes the order was given for the ships to cast off, the tenders navigated to the outer harbour and waited for the liner there. It was a rough and uncomfortable half-hour journey through choppy seas.

They waited for over an hour until Titanic's funnels were seen beyond the breakwater. Thousands of people had come to see the spectacle, and as she appeared flags were raised and a twenty-one-gun salute was fired from the military forts at the harbour.

Thousands of people had come out to see Titanic's arrival in Cherbourg.



Right A festive scene at Cherbourg harbour
© P Delaunoy

Dag 27

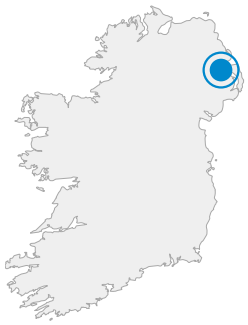

54°36'23" N 5°54'40" W

SS Nomadic 2

10. juni 2026, Nordirland, Belfast

1., 2. og 3. klasse

Tidspunkt
13.12

Overskyet
14 °C

Højde
32 m



Dengang gik man med hat



Og fine kjoler



Især dem på 1. klasse

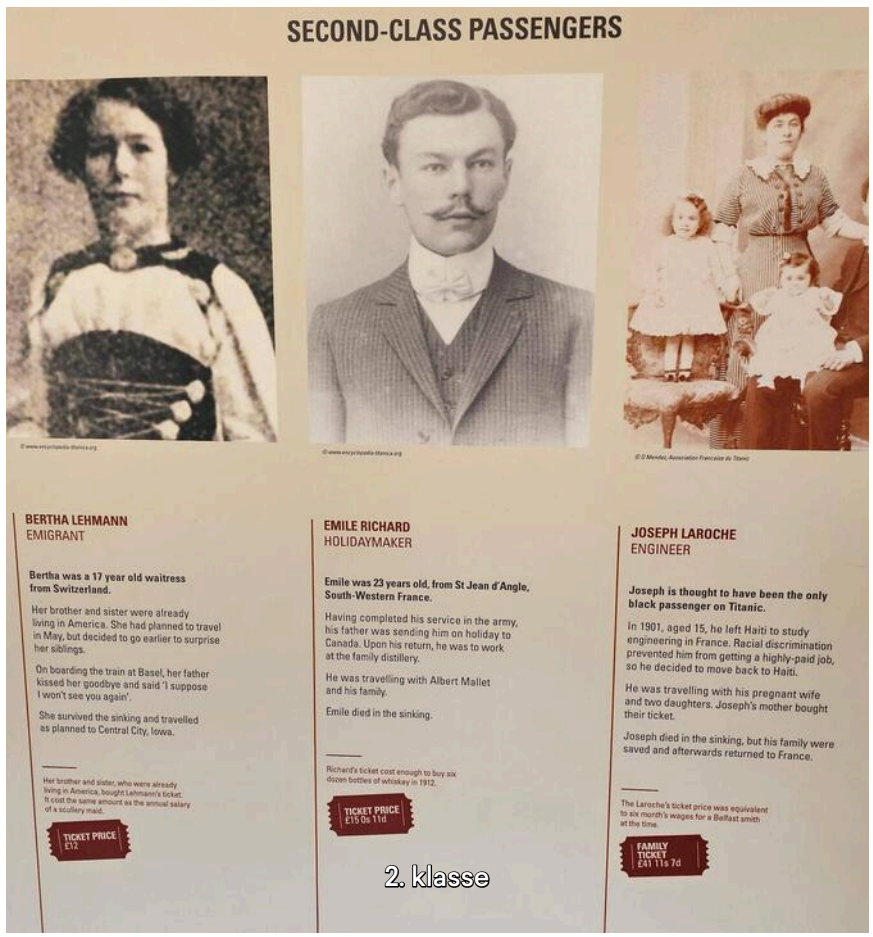

2. klasse



3. klasse

Dag 27

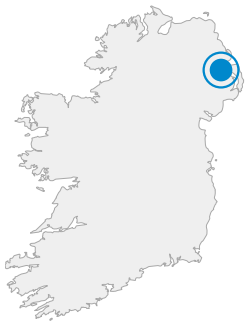

54°36'23" N 5°54'39" W

SS Nomadic 3

10. juni 2026, Nordirland, Belfast

Dæk udendørs.

Tidspunkt
13.21

Overskyet
14 °C

Højde
30 m



Spadsere dæk

Det var styrhus dengang

CHOPPING & CHANGING

THE

BRIDGE DECK & FLYING BRIDGE DECK

Nomadic's two uppermost decks have undergone many changes and alterations over the years and this began as early as 1911 soon after her arrival in Cherbourg.

A wheelhouse was added to the flying bridge deck to shelter the crew. Around the same time, sections of the bulwark (the steel panels that form the outer 'wall' around the bridge deck) were removed at the fore and aft to improve visibility.

The entire structure of the bridge deck and flying bridge deck were temporarily removed in 1974 to allow her to fit under the low bridges spanning the River Seine in Paris.

The decks were removed again in 2003 so that Nomadic could be towed out of Paris to Le Havre. In 2011, Harland and Wolff reinstated the deck layouts according to





Above The wheelhouse was constructed in Cherbourg in 1911
© G Babler Collection

Above, right Passengers take the sea air on Nomadic's flying bridge deck
© P Delaunoy

Right Nomadic approaches White Star Liner Olympic
© A Duval Collection



Fakta

Dag 28

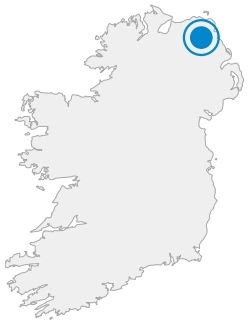

54°59'25" N 6°19'42" W

På vej

🇬🇧 **11. juni 2026, Nordirland, Cloughmills**

Øv ser ud til heldags regn, måske det ændrer sig mere nordvest på ved kysten?

Tidspunkt	Regn	Højde
10.07	🌧️ 11 °C	76 m



Regn regn regn

Dag 28

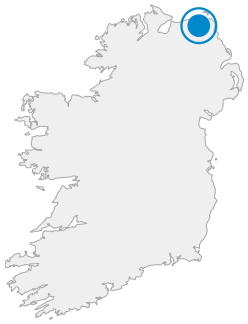

55°8'5" N 6°22'52" W

The Dark Hedges

🏴 **11. juni 2026, Nordirland, Causeway Coast and Glens District**

De mørke hække 😂🤣
Det er store bøgetræer.
ChatGPT:
The Dark Hedges er en berømt allé i Nordirland, kendt for sine snoede bøgetræer, der danner en dramatisk tunnel over vejen. Træerne blev plantet i det 18. århundrede af familien Stuart. Stedet tiltrækker mange besøgende og fotografer, især efter at det optrådte i tv-serien Game of Thrones. Atmosfæren er mystisk, eventyrlig og særligt imponerende ved solopgang og tåge.

Annie Hauerslev De er så smukke! - På Sturkö, Sverige, er mange stilk-ege 🌿

Tidspunkt	Regn	Højde
10.46	🌧️ 12 °C	76 m







Dag 28



55°14'17" N 6°30'59" W

Giant's Causeway

11. juni 2026, Nordirland, Bushmills

Et sted jeg havde på min liste. Besynderligt at stensøljerne er 5-kantede.
ChatGPT:
Giant's Causeway, på dansk kaldet Kæmpernes Stenvej, er et spektakulært naturområde på Nordirlands kyst med omkring 40.000 sammenhængende basaltsøjler, dannet af vulkansk aktivitet for cirka 60 millioner år siden. De fleste søjler er fem- eller sekskantede, fordi lavaen trak sig sammen under afkølingen, det skabte revner, der fordelte spændingerne mest effektivt i polygonale mønstre. Derfor disse karakteristiske former i klippen.

Curt Kristiansen Nej, hvor er det flot!

Tidspunkt	Regn	Højde
11.50	13 °C	7 m





Kæmpernes stenvej



Stenvejen



En lille klatretur



Knold was here

Dag 28



55°12'37" N 6°34'43" W

Dunluce Castle

🇬🇧 **11. juni 2026, Nordirland, Ballytober**

Endnu en slotsruin.

Tidspunkt
13.04

Regn
🌧️ 14 °C

Højde
39 m



Dunluce Castle



Dunluce Castle set lidt længere væk



Udsigt den anden vej

Dag 28

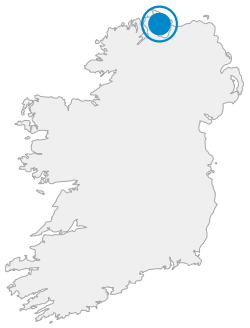

55°12'10" N 7°12'48" W

Sådan går det

🇮🇪 **11. juni 2026, Irland, Glennagannon ED**

Når Google Maps vil spare benzin😅😂🤣

Tidspunkt
15.19

Blæst
🌬️ 15 °C

Højde
210 m



Ud af små ujævne veje

Dag 28



55°17'25" N 7°23'28" W

Skulle have

🇮🇪 **11. juni 2026, Irland, Ballyliffin ED**

Jeg havde tænkt mig at gå en god lang tur langs havet. Men vejret medførte at det ikke blev til mere end 200 m.

Tidspunkt
15.42

Blæst
14 °C

Højde
14 m



Pollan bugten


Ville gå den vej


Kom hertil ca 200 m

Dag 28



55°16'46" N 7°23'38" W

Dejligt sted

🇮🇪 **11. juni 2026, Irland, Ballyliffin**

Rent, pænt, gode faciliteter, skal se fodbold i aften, dejligt værelse. Og her er i dag kun 2 gæster, flere i morgen.

Tidspunkt
16.08

Blæst
14 °C

Højde
55 m

Har værelse på bagsiden



Dejligt rum



Skål

Dag 29



55°17'27" N 7°23'27" W

Strandtur

12. juni 2026, Irland, Ballyliffin ED

Gik en tur, bare langs vandet og tilbage af en sti. Godt at blive rusket igennem.

Flot flot [Jane]

Tidspunkt
09.29

Blæst
13 °C

Højde
19 m



Derudad

Det blæser 10-12 m/s



Fodspor i sten



Og så tilbage

Tog en slapper bare ikke længe: ingen læ





Dag 29



55°17'41" N 7°22'54" W

Sten

🇮🇪 **12. juni 2026, Irland**

Stoppede flere gange for at vælge en mindesten.

Godt valg, den faldt jeg også for. Den ligner lidt en indtørret vandmand 🥲👍 [Jane]

Tidspunkt
09.42

Blæst
13 °C

Højde
14 m



Nr. 1



Nr. 2



Nej ikke nr. 2



Nr. 3



Nr. 4



Nr. 5



Beholdt denne, nr 4, som jeg tager med hjem til Anemonevej

Dag 29



55°18'57" N 7°22'23" W

Carrickabraghy Castle

🇮🇪 **12. juni 2026, Irland, Ballyliffin ED**

Slottet jeg ikke nåede ud til på min strandtur.

Tidspunkt	Blæst	Højde
12.50	🌬️ 13 °C	9 m



Carrickabraghy Castle

Slottet



Udsigt til stranden jeg gik på



Fakta

Dag 29



55°18'32" N 7°20'8" W

Doagh Famine Village DFV

🇮🇪 **12. juni 2026, Irland, Ballyliffin ED**

Fik dette sted anbefalet af min vært. Entre inkl. the, kage og poitin. Samt en guide der fortalte om livet, da han var barn. Derudover masser at læse og ting at se på.

Tidspunkt
14.10

Blæst
13 °C

Højde
14 m

Her boede Pat indtil 1984

Nu museum



Pat viser hvordan man kan bære 2 spande med vand uden at spilde



Pat' barndoms køkken



Et soveværelse

Dag 29



55°18'33" N 7°20'8" W

DFV Poitin

🇮🇪 **12. juni 2026, Irland, Ballyliffin ED**

Jeg smagte på den, kunne ikke lide den.

Tidspunkt	Blæst	Højde
14.35	13 °C	14 m

Whisky fremstilling

Making Poteen For Eight Years.
INISHOWEN STILLER'S STATEMENT.
SENTENCES AT CARNDONAGH.

At Carndonagh District Court on Tuesday before District Justice Walsh, two well-dressed young man, William McLaughlin (21) and Michael Doherty (Brian) (24), belonging to the Isle of Doagh, were each sentenced to four months' imprisonment, with hard labour, on a charge of illicit distillation. The defendants, who pleaded guilty, were found by Sergeant White, Guards Hurley and Fox, Clonmany, about 5 a.m. on the morning of May at Legacurry, a secluded spot in the Isle of Doagh, where a still was in full working order.

When asked by Sergeant White to account for themselves, McLaughlin, whose statement was quoted in Court, replied: "Oh, we are just caught. The devil a hate I care. I am making it for eight years, and I have plenty of money. A wee fortune could be made out of still whiskey. I used to like to see the Guards coming to the island. It used to increase my trade. I often wished I saw twelve Guards instead of one.'

"The point being that this would put down rival traders," interjected the Justice.
The statement added —"I still have my Confirmation pledge."
The other defendant was stated to have replied to the Guards —"You ambushed —"well."
The Justice — A great tribute to the efficiency of the sergeant and his men.

The Justice inquired how the Guards had managed to get so close to the men unnoticed by them.
Sergeant White said he cycled along the shore and getting on to rock jumped down to where the men were.

The Justice characterised it as a clever capture, on which the Guards were to be commended. In sentencing the defendants, the Justice said there was nobody at the present time but should know that by engaging in illicit distillation they were defying both the Church and the State. If McLaughlin's story, that he still had his Confirmation pledge, was true, it was all the worse for him, because it showed that he was simply trading on the folly of other people. There was some excuse for the unfortunate man who had a craving for drink, and made poteen to satisfy that craving, but the man who made poteen for the sake of filthy lucre, knowing that it was going to ruin the whole countryside, was not deserving of any leniency whatever.
"I could not imagine a worse case than this," added the Justice.

Londonderry Sentinal 31st November 1931, p.3

Michael Doherty (Brian) came from the home house in the Famine Village

Ups 4 mnd i fængsel

Dag 29



55°18'32" N 7°20'9" W

DFV Hungersnød

🇮🇪 **12. juni 2026, Irland, Ballyliffin ED**

Engang var der hungersnød i Irland. Mange døde og mange udvandrede.
Der var også udstødelse.

Tidspunkt	Blæst	Højde
14.44	13 °C	14 m



Fakta



Statistik

Mange tjente ikke nok og blev sat ud



Udstødt

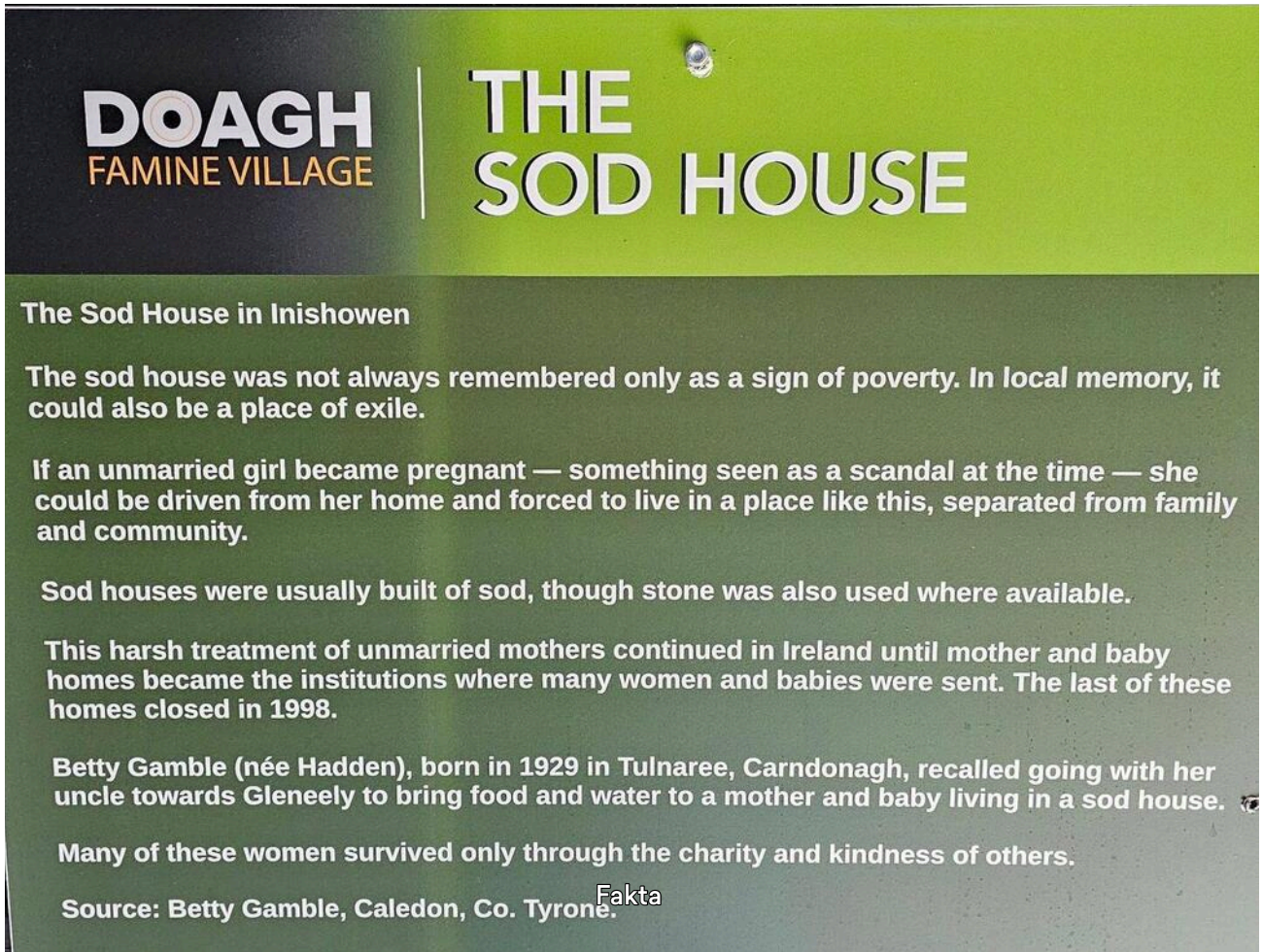

Fakta

Dag 29



55°18'31" N 7°20'13" W

DFV The Troubles

🇮🇪 **12. juni 2026, Irland, Ballyliffin ED**

Ja religion er skyld i meget.

Tidspunkt	Blæst	Højde
14.51	🌬️ 13 °C	7 m

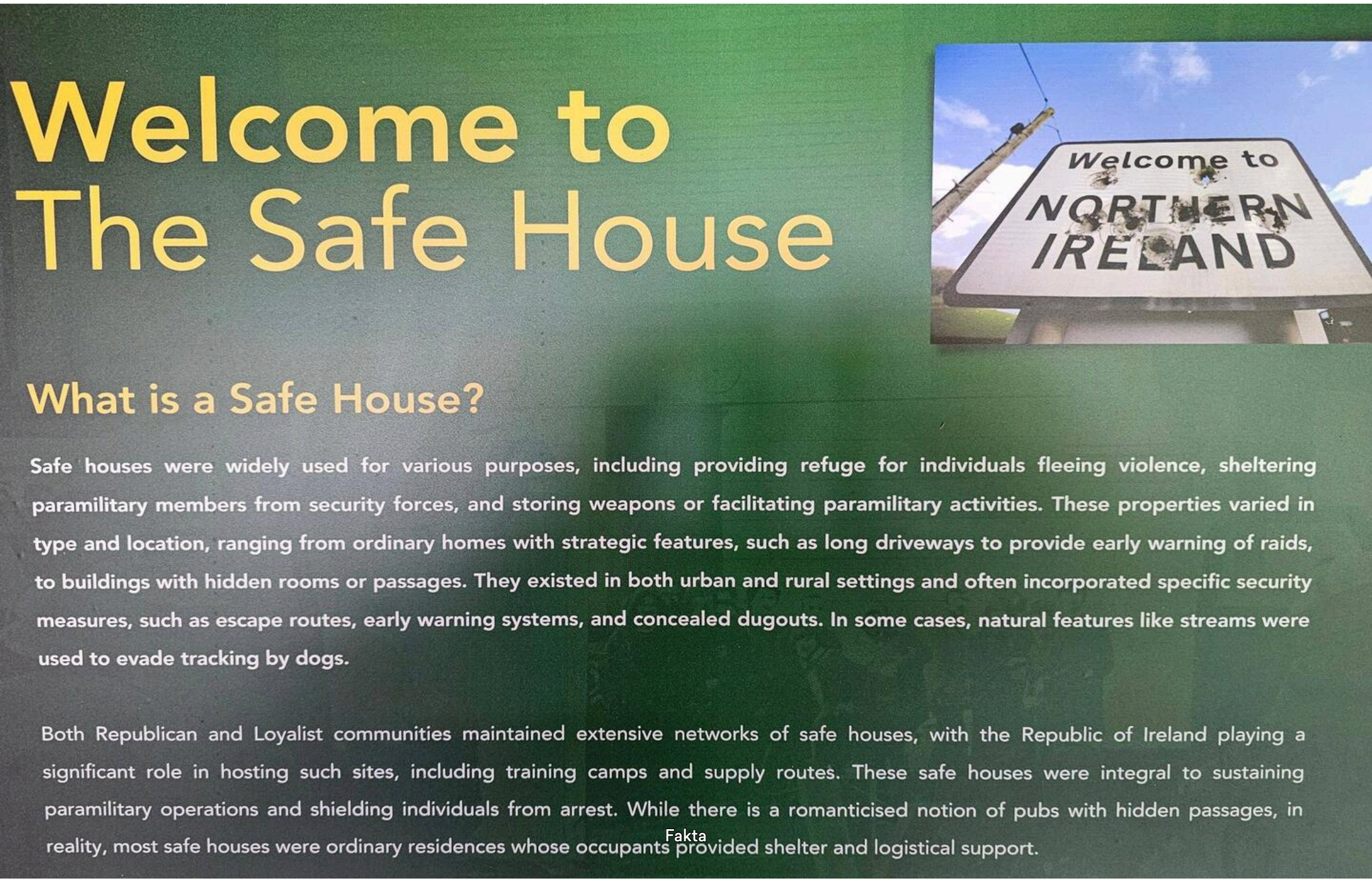

Fakta

Sikkert hus



Bag pejsen et rum

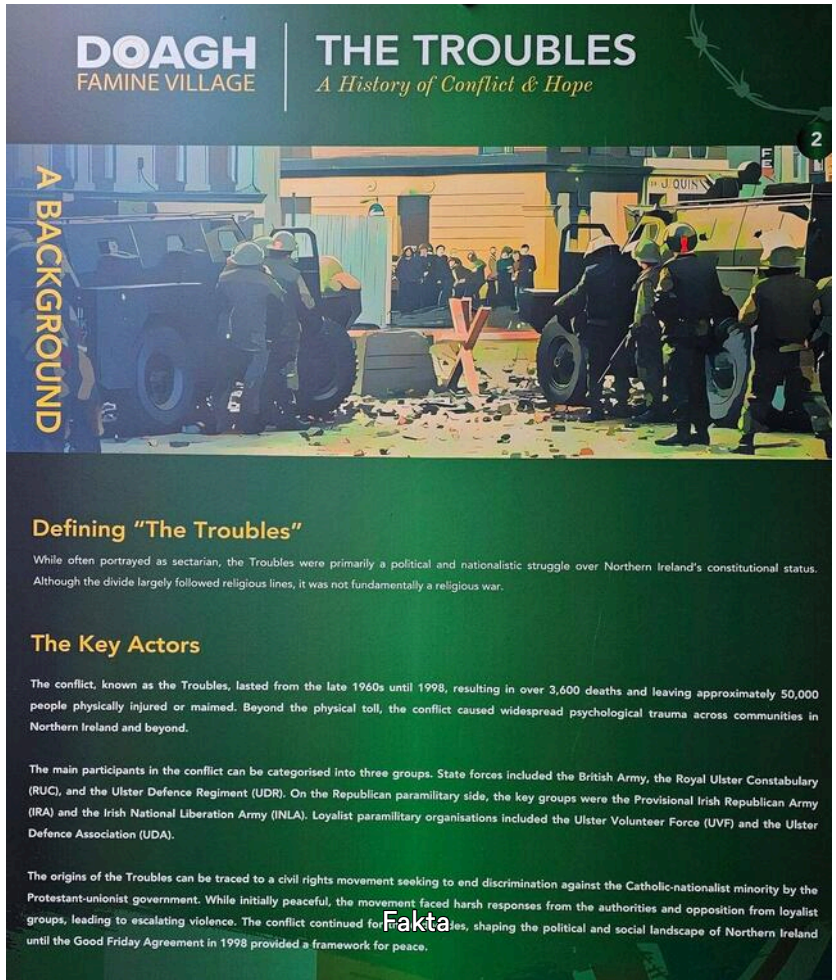

Fakta

Dag 30



54°58'19" N 7°36'17" W

Strække ben pause

🇮🇪 **13. juni 2026, Irland, Letterkenny Municipal District**

Ingen kommentarer

Tidspunkt	Blæst	Højde
09.08	12 °C	60 m





Dag 30

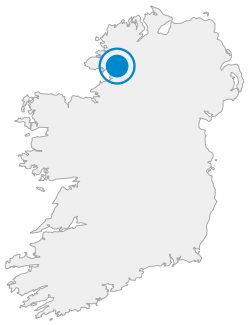

54°39'18" N 8°6'39" W

Donegal slot

🇮🇪 **13. juni 2026, Irland, Donegal ED**

Meget smukt.

Tidspunkt
10.21

Blæst
13 °C

Højde
2 m

Donegal slot



Bemærk originalt stengulv



Nederst lagerrum



Toilettet imellem stue og 1. sal

Den store stue 1. sal



Loftet 2. sal



Slottet

Dag 30

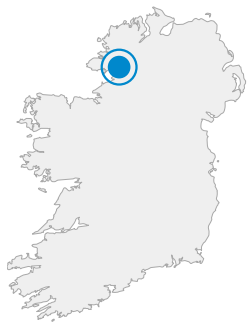

54°39'17" N 8°6'38" W

Donegal slot fakta

🇮🇪 **13. juni 2026, Irland, Donegal ED**

Fakta billeder

Tidspunkt	Blæst	Højde
10.45	13 °C	4 m

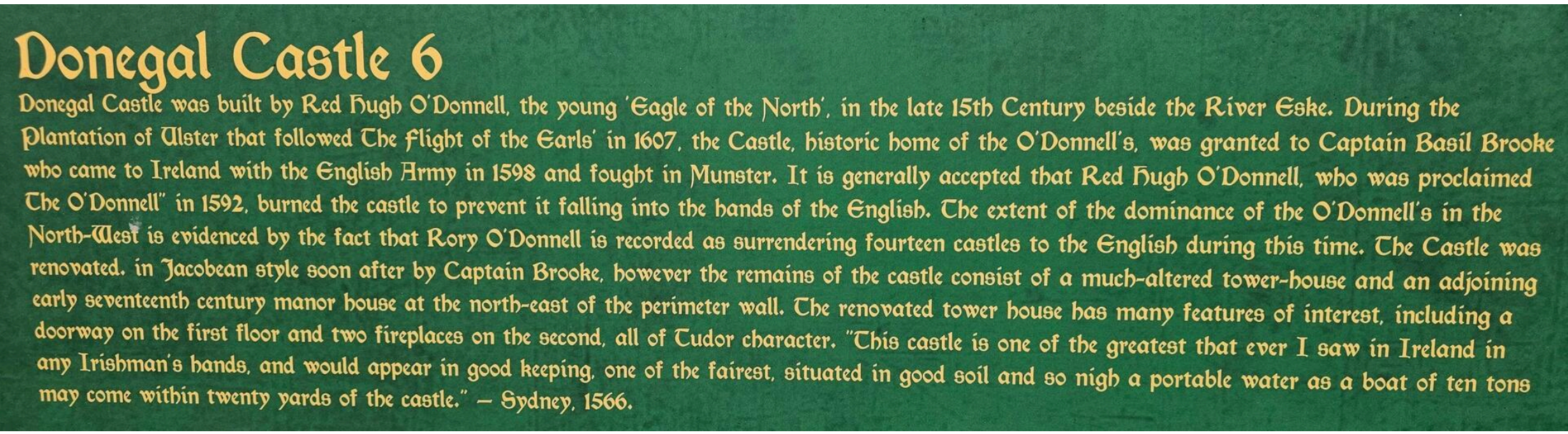


Donegal Castle
Anno Domini 1590:
The O'Donnells


Donegal Castle
Anno Domini 1650:
The Brookes


The Nine Years War
By the 16th century Henry VIII and Elizabeth I had succeeded in enforcing English rule in most of Ireland. But the province of Ulster remained under the Gaelic lords—the O'Neills of Tyrone, the O'Donnells of Tirconnell and the Maguires of Fermanagh.
Red Hugh O'Donnell, supported Hugh Maguire of Fermanagh in his resistance to the English. In 1595, Hugh O'Neill, Earl of Tyrone, joined the rebels and the Nine Years War had begun. O'Neill was a brilliant organiser, but, recognising English military strength, his tactics were mainly defensive—skirmishing, ambush and quick retreat—though some encounters did develop into pitched battles. O'Neill also looked for help from Spain and stressed his commitment to defend Catholicism against English Protestants.

Dag 30

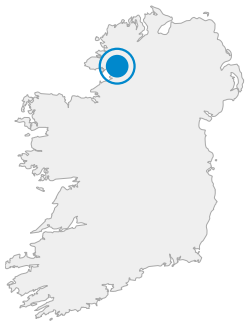

54°39'14" N 8°6'35" W

By billeder Donegal

🇮🇪 **13. juni 2026, Irland, Donegal ED**

Næsten ingen kommentarer

Tidspunkt	Blæst	Højde
11.00	13 °C	7 m




THE ABBEY HOTEL
The Diamond Store
dpd
550


CENTRAL HOTEL


edge



Mødte denne gamle fyr

Dag 30



54°22'49" N 8°31'31" W

Strække ben pause

🇮🇪 **13. juni 2026, Irland, Munninane**

Snart i byen Sligo.

Tidspunkt	Blæst	Højde
12.38	14 °C	40 m



Spændende bjerg



Drejede ind på lille vej for at se bjerget

Dag 30



54°16'15" N 8°28'15" W

Sligo Abbey

🇮🇪 **13. juni 2026, Irland, Sligo**

Når jeg går rundt her tænker jeg på bogen Jordens søjler og sleske prior som forsøgte at flygte fra pesten ved at tage til et Priory.
Og på narren i filmen Ivanhoe.

Tidspunkt	Blæst	Højde
13.10	14 °C	6 m

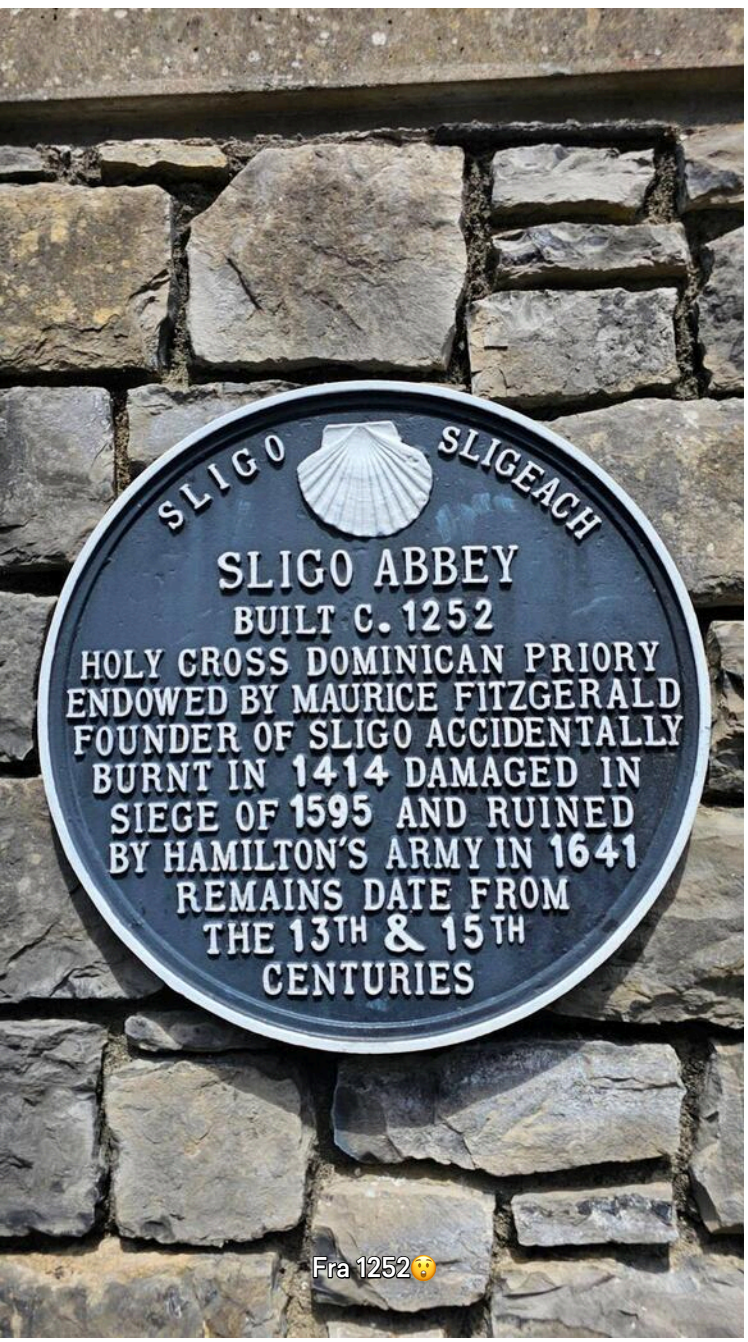

Fra 1252😲


Skibet


O'Crean tomb fra 1506



Skibet den anden vej



Ambulatoriet - eller gangen rundt om haven



Det var engang et stort sted



Pax Vo Bis Cum - som narren sagde

Dag 30



54°16'16" N 8°28'17" W

Tid til øl

🇮🇪 **13. juni 2026, Irland, Sligo**

Mums
Parkering udløber 15:05👍
Ca 95 km til mit sovested AirBnB.

Tidspunkt	Blæst	Højde
13.51	🌬️ 14 °C	15 m



IPA

Dag 30

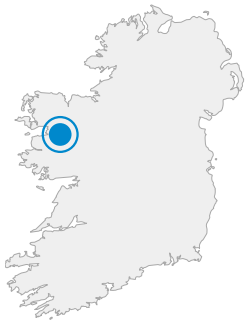

53°47'47" N 9°18'57" W

Ankommet

🇮🇪 **13. juni 2026, Irland, Cloonkeen ED**

Skal sove her 2 nætter.
Catherine Ann er en hyggelig ældre dame som har indrettet AirBnB på 1. sal med 5 værelser. Super pænt, rent og inkl. morgenmad, the, kaffe og frugt. Har fået et værelse væk fra vejen og med solnedgang SUPER.

Tidspunkt	Overskyet	Højde
16.22	☁️ 16 °C	22 m



Mit vindue



Fællesstuen primært for gæster.

Dag 31

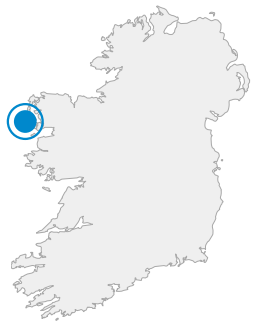

53°58'13" N 10°10'56" W

Keem beach

🇮🇪 **14. juni 2026, Irland, Slievemore ED**

Fik dette sted anbefalet af ChatGPT.
Meget smukt sted.

Tidspunkt	Overskyet	Højde
10.54	☁️ 14 °C	116 m



På vej ned

Stranden



Det blæser lidt ude fra havet



Vandet er ca 14° sagde 2 badende



Vejen op

Dag 31

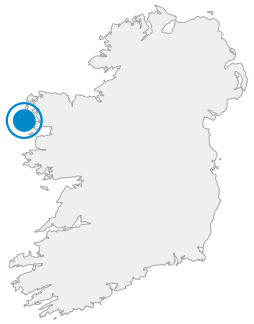

53°58'13" N 10°9'41" W

Keel

🇮🇪 **14. juni 2026, Irland, Dooagh**

Jeg gætter på 80-90% er feriehuse.

Tidspunkt	Overskyet	Højde
11.30	☁️ 14 °C	109 m





Dag 31

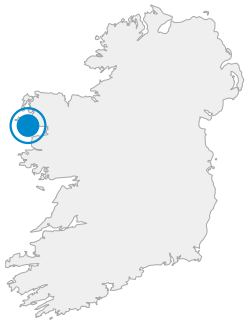

53°54'27" N 9°59'49" W

Achill øen 1

🇮🇪 **14. juni 2026, Irland, Dumha Éige**

Ingen kommentarer

Tidspunkt	Overskyet	Højde
12.04	☁️ 16 °C	68 m




CUAN NA hAISLÉIME

Dag 31

Achill øen 2

🇮🇪 **14. juni 2026, Irland, Doogea ED**

Ingen kommentarer

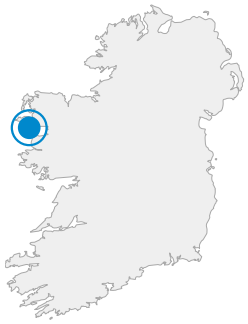

53°52'49" N 9°58'17" W

Tidspunkt
12.19

Overskyet
☁️ 17 °C

Højde
10 m




Grønne sten😅😂🤣

Dag 31

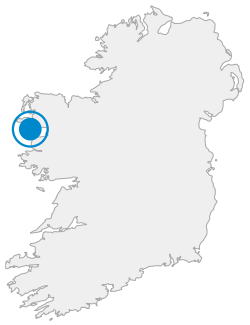

53°52'31" N 9°56'55" W

Achill øen 3

🇮🇪 **14. juni 2026, Irland, Doogea ED**

Kun billed kommentarer

Tidspunkt	Overskyet	Højde
12.44	☁️ 17 °C	5 m



Et slot - øhh et tårn

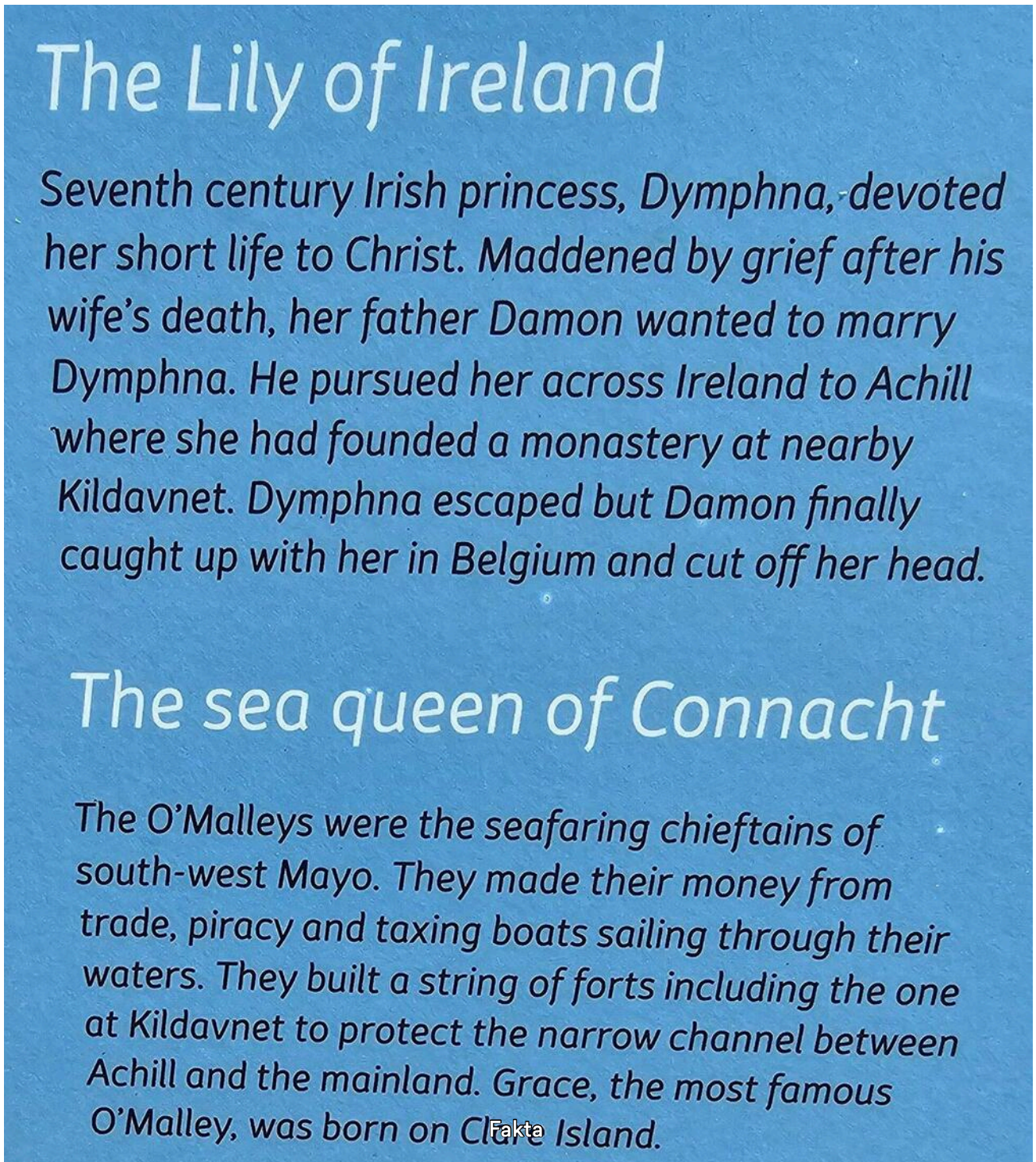

Fakta



Lavvandet

Dag 32

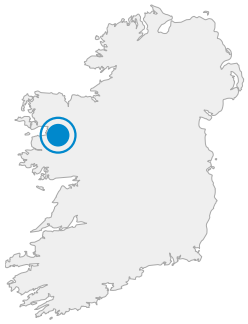

53°47'14" N 9°21'37" W

Små veje

🇮🇪 **15. juni 2026, Irland, Cloonkeen ED**

Det er sgu ikke let at overhale.

Tidspunkt
09.34

Overskyet
☁️ 13 °C

Højde
38 m



Efter 1-2 km trak han ind til siden

Dag 32



53°37'5" N 9°40'16" W

Aasleagh Falls

🇮🇪 **15. juni 2026, Irland, Erriff ED**

Et lille vandfald.
Der er laks i floden.

Tidspunkt	Overskyet	Højde
10.29	☁️ 15 °C	14 m



Vandfald lidt væk


Tætteste på


An Dobharcheantar Náisiúnta maidir
leis an Innéacs Salmánaíde
National Salmonid Index Catchment
CCTV
De tæller laks her

Dag 32



53°36'25" N 9°40'20" W

En havfrue

🇮🇪 **15. juni 2026, Irland, Letterbrickaun ED**

De har også en havfrue her.

Tidspunkt
10.44

Overskyet
☁️ 14 °C

Højde
10 m





Men et flot sted

Dag 32



53°35'49" N 9°41'39" W

Leenaun

🇮🇪 **15. juni 2026, Irland, Letterbrickaun ED**

Leenaun er en meget lille by hist hvor vejen slår en bugt. Killary Fjord er den eneste fjord i Irland.
Gad vide hvad der definerer en fjord?
ChatGPT:
En fjord er en lang, smal havbugt med stejle sider eller klipper, som er dannet af gletsjere. Under istider skar store gletsjere dybe dale ned i landskabet. Da isen senere smeltede, blev dalene oversvømmet af havvand, og der opstod fjorde.

Tidspunkt	Overskyet	Højde
10.53	☁️ 15 °C	8 m



Udsigt over Killary Fjord



Ikke meget liv men det er jo også mandag formiddag

Ireland's only fjord

What makes a fjord ? The formation of the breathtaking landscape before your eyes is due to the erosive action of moving ice over millennia. During the Ice Ages of the last million year, glaciers carved out the steep-sided valley with a flat floor (a U-shaped valley) to such an extent that ocean waters invaded it when the sea-level rose in the last 15,000 years. Recent bathymetric survey shows that the steep cliffs extend underwater and that a sediment ridge (a moraine) lies at the mouth of the bay, confirming the nature of the Killary Fjord.

Glacial lake delta

The glacial story of the region is also illustrated by a rare glacial lake delta above the village of Leenane. This tall sedimentary feature with a flat top has been dissected since its formation by the erosive power of local streams, revealing its internal structure. It formed from the gradual deposition of sorted sediments from melted ice accumulating in a glacial lake.

Fakta

Dag 32

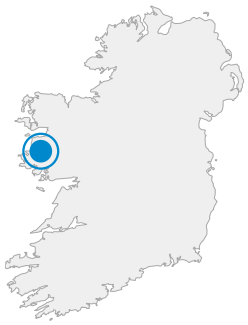

53°35'57" N 9°43'34" W

Killary Fjord

🇮🇪 **15. juni 2026, Irland, Letterbrickaun ED**

Ingen kommentarer

Tidspunkt	Overskyet	Højde
11.17	☁️ 16 °C	15 m





Dag 32



Kylemore Abbey

🇮🇪 **15. juni 2026, Irland, Ballynakill ED**

Restaureret. 2 billeder fra Google Maps GM
ChatGPT:
Kylemore Abbey er et imponerende kloster og historisk gods beliggende i det naturskønne Connemara-område i Irland. Bygningen blev opført i 1868 som privat bolig og blev senere et benediktinerkloster. Omgivet af søer og bjerge tiltrækker stedet mange besøgende hvert år.

Tidspunkt
11.41

Overskyet
☁️ 18 °C

Højde
25 m



Det er sgu flot restaureret



Fin placering



GM



GM

Dag 32



53°32'39" N 9°59'51" W

Frokost stop

🇮🇪 **15. juni 2026, Irland, Ballynakill ED**

Fandt et sted ca 50 m fra vejen.

Tidspunkt	Overskyet	Højde
12.22	☁️ 17 °C	7 m



Ikke dette



Heller ikke dette



Men dette👍

Dag 32



53°29'18" N 10°1'21" W

Guiness time

🇮🇪 **15. juni 2026, Irland, Clifden**

Sel'fø'li'
PS på vej til Galway

Tidspunkt	Overskyet	Højde
13.18	☁️ 17 °C	29 m

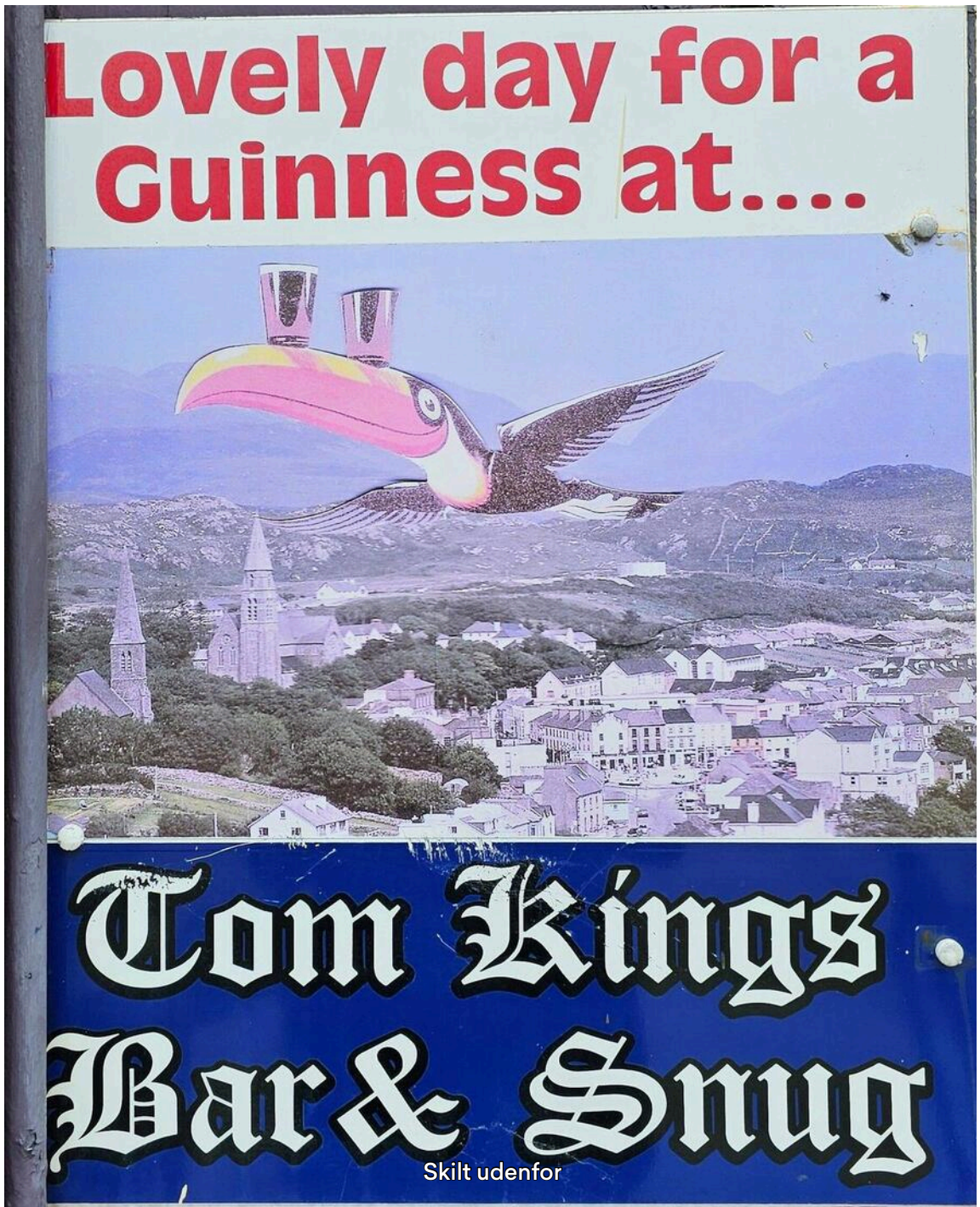

Skilt udenfor



Det er min den nederste 🥰😍👍

Dag 32



53°25'37" N 9°25'22" W

Quiet man bridge

🇮🇪 **15. juni 2026, Irland, Kilcummin ED**

Ingen kommentarer

Tidspunkt
14.46

Overskyet
☁️ 17 °C

Højde
37 m



Droichead The Quiet Man

The Quiet Man Bridge

Buaiteoirí Chonamara

Tá scannáin ar nós 'Tristan and Isolde' agus 'The Field' spreagtha ag tírdhreach Chonamara.

Rómáns sna scannáin

Is é an scannán is cáiliúla 'The Quiet Man' (1952), a bhfuil Oscar buaite aige. Tosaíonn sé leis an dornálaí Gael-Mheiriceánach, John Wayne, ina shuí ar an droichead ag smaoineamh siar ar a mháthair mharbh agus cur síos á dhéanamh aici ar a hóige. Déanann sé an cinneadh a teach a cheannach, teachín White O'Morn. Tá na comhábhair Hollywood ar fad sa phlota a tharlaíonn ina dhiaidh sin – rómáns, aighneas de bharr airgid, dornálaíocht agus críoch shona.

Chuir 'The Quiet Man' borradh mór faoi thurasóireacht na hÉireann lena radhairc den tuath mhéith agus lena carachtair Éireannacha seanaimseartha. Is fothrach é White O' Morn anois, tar éis gur bhain lucht leanúna an scannáin an-chuid de na clocha.

Rómáns ar an gcapaillín

Ba chapaillín Chonamara a raibh clú agus cáil air é Cannon Ball. Shaothraigh sé a bheatha trí shearraigh a ghiniúint de réir mar a théadh sé agus a mháistir go dtí an margadh. Tráth dá raibh, rith sé rás leis an traein mhall, mar is eol do chách, ó Uachtar Ard go dtí an Léim a bhí in aice láimhe, áit ar fhán sé go dtí go ndeachaigh an traein thar bráid. Bí ag faire amach dá bhfuil fágtha den iarnród traenach agus tú ag taisteal timpeall.

Conamara's winners

Conamara's scenery has inspired films from 'Tristan and Isolde' to 'The Field'.

Romance on screen

The most famous film is Oscar-winner 'The Quiet Man' (1952). It starts with an Irish-American boxer, played by John Wayne, sitting on the bridge recalling his dead mother describing her childhood. He decides to buy her home, White O'Morn cottage. The ensuing plot has all the ingredients of Hollywood – romance, a dispute over money, fisticuffs and a happy ending.

With its shots of lush countryside and quaint Irish characters, 'The Quiet Man' gave a huge boost to Irish tourism. White O' Morn is now a ruin, many stones having been removed by movie fans.

Romance on the hoof

Cannon Ball was a legendary Connemara pony. He earned his keep by siring foals as he and his master rode to market. He once raced the famously slow train from Oughterard to nearby An Léim (known in English as Leam) where he waited until the train passed. Spot the remains of the railway line on your travels.



Póstaer scannáin do The Quiet Man
Íomhánna Getty / Ealaín Íomhánna Póstaeir Scannáin
Film poster for The Quiet Man
Getty Images / Movie Poster Image Art

CONAMARA
FIÁIN GO SMIOR
WILD AT HEART
conamarawildatheart.ie

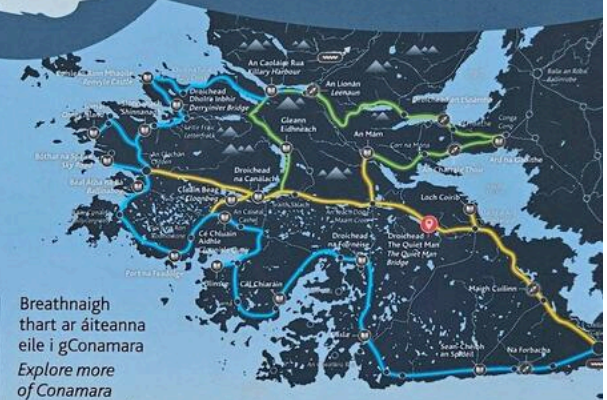

Breathnaigh thart ar áiteanna eile i gConamara
Explore more of Conamara

Tá tú anseo *You are here*
Pointe treoshuímh *Orientation point*
Pointe fionnachtana *Discovery point*
Cathair/baile/sráidbhaile *City/town/village*
Bealach cósta (250 km) *Coastal route (250 km)*
Bealach locha (78 km) *Lake route (78 km)*
Bealach sléibhe (78 km) *Mountain route (78 km)*
Bealaí eile *Other routes*

Líníocht le Sam Hunter
Illustration by Sam Hunter



Fakta

Dag 32



53°16'44" N 9°2'17" W

Galway

🇮🇪 **15. juni 2026, Irland, Galway**

Ankommet - skodsted.
Ikke så rent, ikke TV, ikke Wi-Fi - her er køkken, mikroovn og køleskab og the. Skal sove her 3 nætter, der bor vist kun 1 mere. Efter en del palaver med værten, spurgte jeg tilsidst hos Circle K, om jeg kunne parkere der. Det var OK.

Tidspunkt	Overskyet	Højde
16.19	☁️ 17 °C	22 m



Mercedes holder nu her - de har åbent 24t 😮🥰



Jeg bor i det grønne hus bagerst



Med udsigt til floden 😅😂🤣

Dag 33



53°14'33" N 9°18'20" W

Langs havet

🇮🇪 **16. juni 2026, Irland, An Spidéal**

Tog en tur langs havet af strandvejen.

Tidspunkt
09.45

Overskyet
☁️ 14 °C

Højde
Havoverfladen



Lavvandet



Bemærk tovværk



Lille havn

Dag 33



53°14'3" N 9°24'13" W

Sømine eksplosion

🇮🇪 **16. juni 2026, Irland, Sailearna**

Mødte en lokal mand som går tur her hver dag året rundt. Han fortalte at de lokale dengang tit gik langs havet for at samle værdisager og blev meget glade da de fandt minen. De var 10, den yngste, 14 år, var hans onkel som ikke overlevede. En overlevede men havde sprængstykker i ryggen hele sit liv, han blev 80 år.

Tidspunkt	Overskyet	Højde
10.14	☁️ 14 °C	7 m



På vej



De var 9 som døde



109 årsdag i går



Tilbage til bilen

Dag 33



53°14'55" N 9°37'45" W

Coral Beach

🇮🇪 **16. juni 2026, Irland, An Crompán**

Mødte en flok unge 15-årige piger som skulle lære at snorkle. Ikke til at slå et ord af - generte.

Tidspunkt	Overskyet	Højde
11.10	☁️ 14 °C	9 m



Coral Beach

Meget fint sand

Og klart vand

De unge piger på vej ud i havet

Dag 33



53°25'9" N 9°32'42" W

Et lille vandfald

🇮🇪 **16. juni 2026, Irland, Turlough ED**

Kom forbi. Spiste frokost her: Æg, bacon, salat, gulerod, coleslaw og ris/quinoa mix.

Tidspunkt	Overskyet	Højde
12.08	☁️ 15 °C	13 m







Dag 33



Glengowla Mines 1

🇮🇪 **16. juni 2026, Irland, Oughterard ED**

Op til 125 ps arbejdede i minen. Den var aktiv fra 1850-1865. Man søgte primært efter bly og sølv.
Bly til geværkugler som via England blev sendt til USA til borgerkrigen.
3 mand: en mejsel og to hamre, spande og reb samt stearinlys.
Ca 3-4 timer om et hul.
Antænde krudt og så løbe til safehole og dække ørene.

Tidspunkt	Overskyet	Højde
13.01	☁️ 16 °C	32 m



Gelena - bly og sølv



Min guide Debbie



Mejsler fra dengang



Original træstige



Safehole

Dag 33



Glengowla Mines 2

🇮🇪 **16. juni 2026, Irland, Oughterard ED**

Kasper Schwerin Uhyggeligt at arbejde under jorden med fare for sammenstyrtning.

Tidspunkt
13.22

Overskyet
☁️ 16 °C

Højde
32 m



Mejsel mærker

Pumpe



Slut på en tunnel

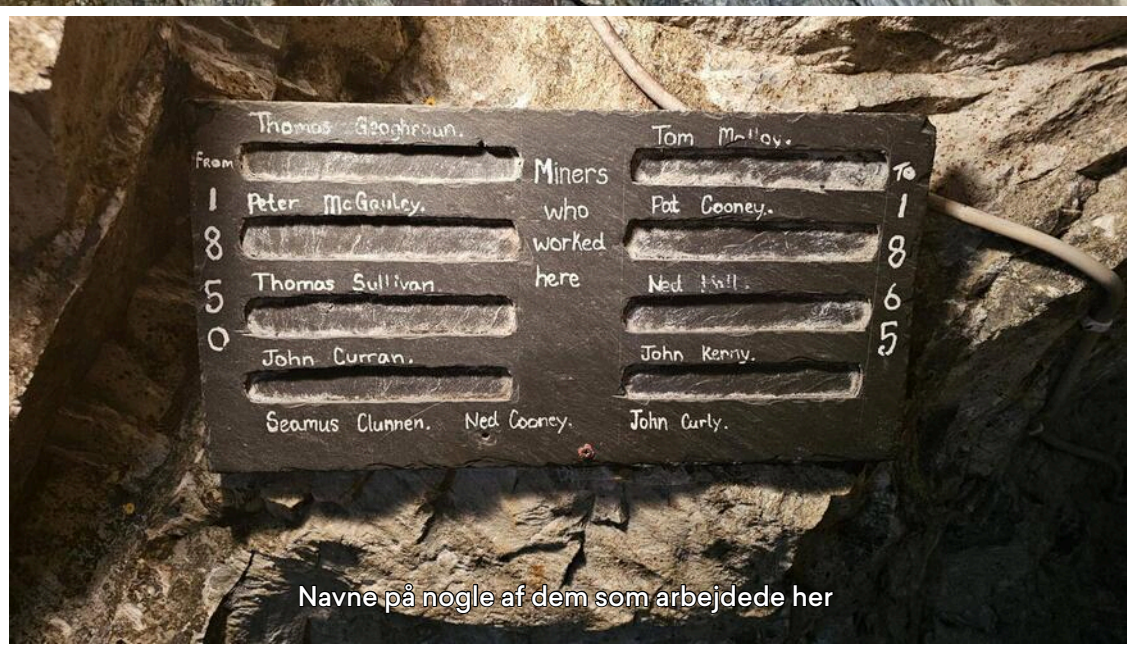

Navne på nogle af dem som arbejdede her

Dag 33



53°25'5" N 9°22'27" W

Glengowla Mines 3

🇮🇪 **16. juni 2026, Irland, Oughterard ED**

Tidspunkt
13.51

Overskyet
☁️ 16 °C

Højde
32 m



Søge efter guld og ...



Se hvad jeg fandt



Et skakt hejseværk manuelt



Et skakt hejseværk hestetrukket

Dag 34



53°16'31" N 9°3'15" W

Slentretur Galway 1

🇮🇪 **17. juni 2026, Irland, Galway**

Kom forbi Franciskaner Abbey katolsk kirke

Tidspunkt
09.55

Blæst
15 °C

Højde
13 m





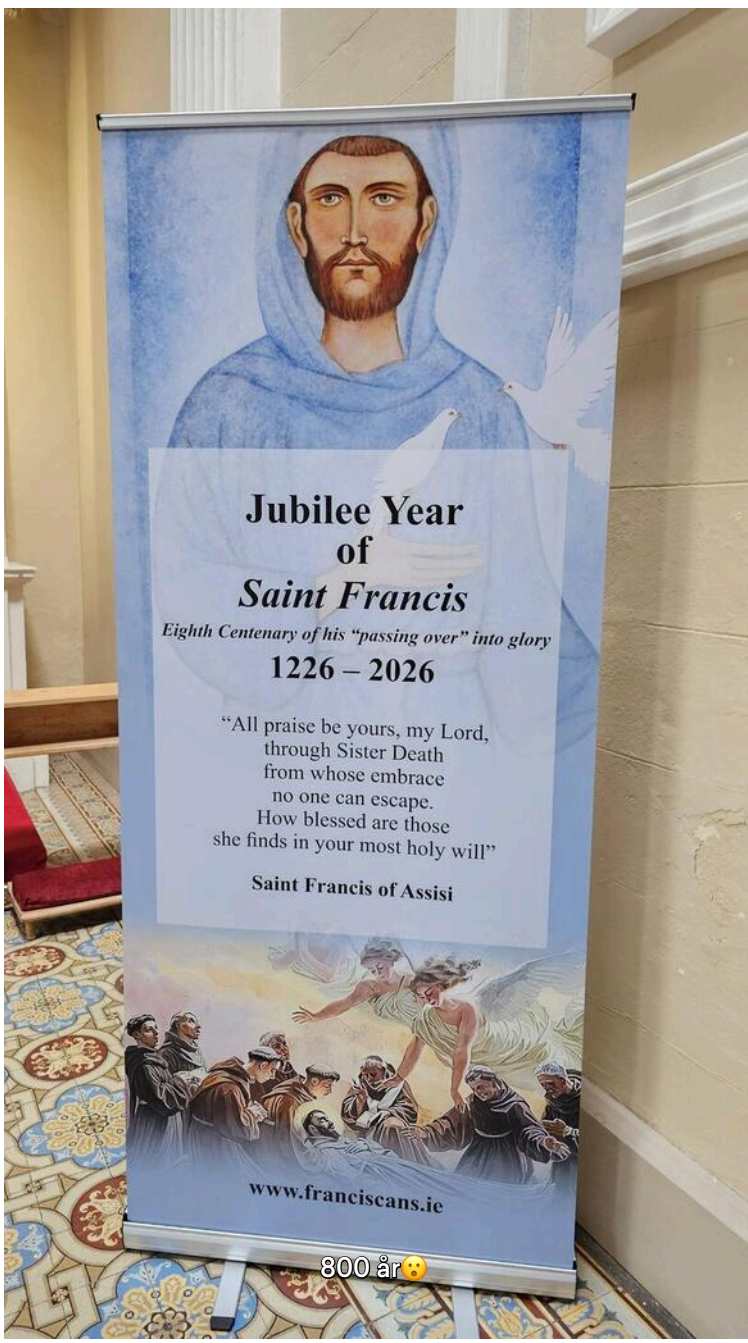

800 år😮

Dag 34



53°16'32" N 9°3'20" W

Slentretur Galway 2

🇮🇪 **17. juni 2026, Irland, Galway**

På vej til katedralen.

Tidspunkt
10.00

Blæst
🌬️ 15 °C

Højde
6 m



Katedralen

Gad vide om de fanger noget?

Fisk altså😀😉

Gad vide hvad det er? Sikket noget med laks.

Dag 34



53°16'31" N 9°3'27" W

Slentretur Galway 3

🇮🇪 **17. juni 2026, Irland, Galway**

Selve katedralen.

Tidspunkt	Blæst	Højde
10.09	15 °C	5 m








GLORIA IN EXCELSIS DEO


GLORIA IN EXCELSIS DEO ET IN TERRA PAX HOMI

Dag 34



53°16'31" N 9°3'21" W

Slentretur Galway 4

🇮🇪 **17. juni 2026, Irland, Galway**

Langs floden Corrib.

Tidspunkt	Blæst	Højde
10.26	15 °C	6 m



Langs floden


De siger der er laks


O'Briens bro


Og ud i havet langs Galway' nyhavn


Flere både har set bedre dage

Dag 34



53°16'16" N 9°3'15" W

Slentretur Galway 5

🇮🇪 **17. juni 2026, Irland, Galway**

Latiner kvarteret

Tidspunkt	Blæst	Højde
11.42	16 °C	11 m





The Galway girl






Designer Cuts
089 961 8550
JOKE SHOP
Wigs
Jokes
Gadgets
Make-Up
Novelties for
Hen & Stag
Nights
Butlers Chocolate Cafe
Lonsa
CREW
PANDORA
GALWAY CAMERA
MOUNTA
HOUSE OF
BARBER
GRAFTON
vodafone

Dag 34



53°16'12" N 9°3'12" W

Slentretur Galway 6

🇮🇪 **17. juni 2026, Irland, Galway**

Galway city museum.
Masser at læse.

Tidspunkt	Blæst	Højde
12.45	16 °C	12 m



Patrick Joseph Conroy

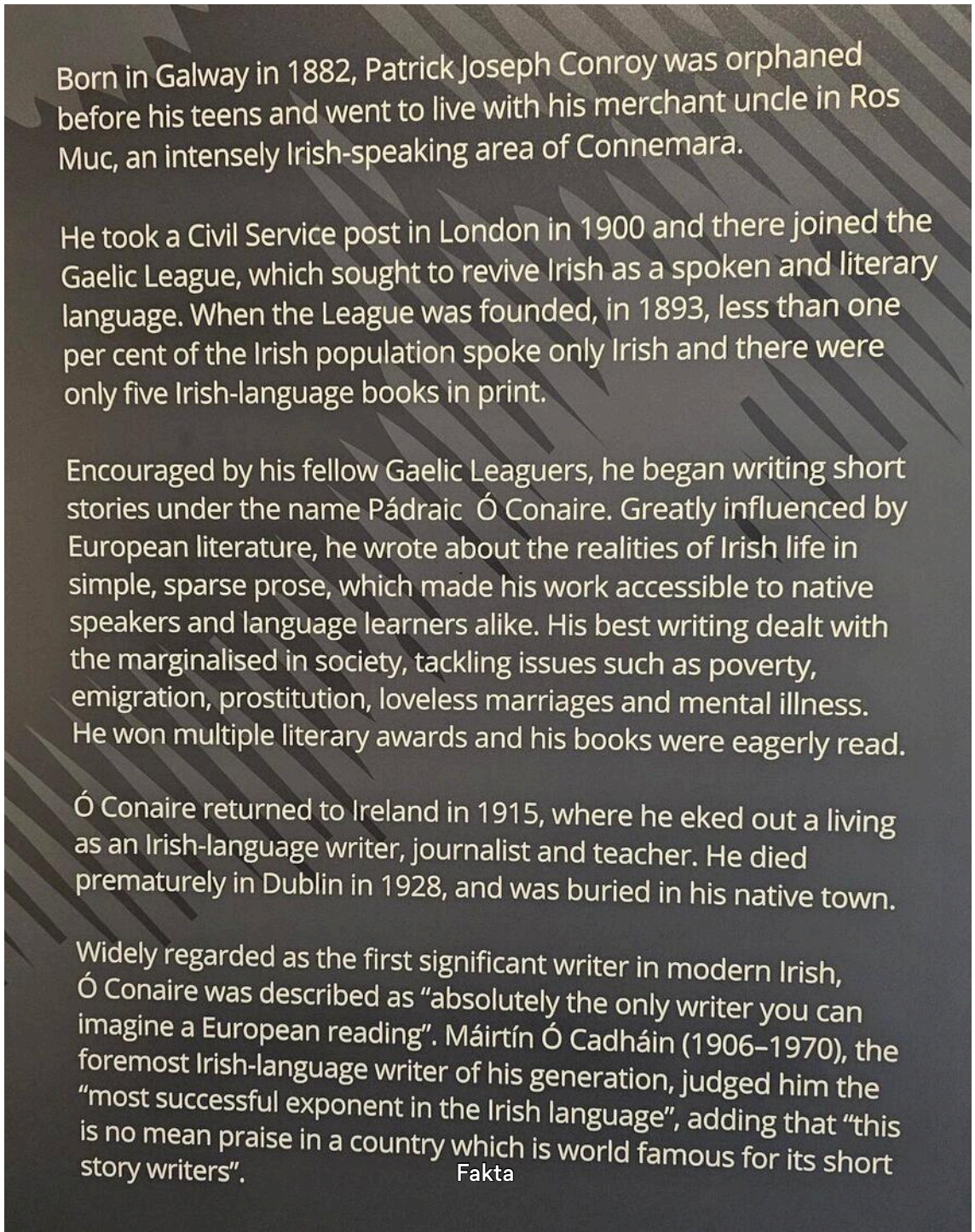



Image: Source unknown



Galway hooker



Mange medtech virksomheder er i Irland



Galway hooker - the workhorse of the bay

Did you know?

- Ireland is home to 18 of the world's Top 25 medtech companies.
- Over 25% of people with diabetes in the world depend on injection devices made here in Ireland.
- Around 50% of ventilators in acute hospitals worldwide are made here in Ireland.
- One third of the global supply of contact lenses are made in Ireland.
- 80% of the stents used worldwide are made here in Ireland.
- Ireland is the second largest exporter of medtech products in Europe supplying 95 of the top 100 economies in the world.
- The smallest pacemaker in the world is made in Galway.
- The smallest nebulizer in the world is made in Galway.
- Ireland has the highest proportion of science and engineering graduates of any country in the OECD *(Organisation for Economic Co-operation and Development)*.
- As of 2023, over 45,000 people are employed in the medtech sector in Ireland and over 8,000 of those are in Galway. That means if you walk through the streets of Galway any day, one in ten out of everyone you meet is connected to medtech!

Lidt statistik

Dag 35



53°8'28" N 8°55'35" W

Dunguaire Castle

🇮🇪 **18. juni 2026, Irland, Kinvarra**

Dagen i dag bliver kort ca 70 km. Jeg kom forbi et flot slot. Fik en snak med 2 drenge, de solgte deres kager i deres sommerferien, tjener ca €20-25 om dagen.
PS vejrudsigten siger regn det meste af dagen.

Tidspunkt	Regn	Højde
10.17	🌧️ 16 °C	11 m

Dunguaire Castle

Kan man mon gå rundt om?



Ja det kunne man 😀😉



Friske drenge



Dunguaire Castle ganske flot

Dag 35



53°7'35" N 9°3'15" W

Corcomroe Abbey

🇮🇪 **18. juni 2026, Irland, Abbey ED**

Få billed kommentarer

Tidspunkt
10.58

Regn
🌧️ 16 °C

Højde
31 m



Bemærk de mange grave



Flot sten-arbejde



Hugget med mejsel



Grave udenfor

Dag 35



53°6'13" N 9°10'10" W

Newtown Castle

🇮🇪 **18. juni 2026, Irland, Drumcreehy ED**

Meget flot gammelt tårn
ChatGPT:
Newtown Castle er et historisk tårnhus i grevskabet County Clare på Irlands vestkyst. Slottet blev opført i 1500-tallet af O'Brien-familien og er kendt for sin usædvanlige runde grundplan.

Tidspunkt
11.28

Regn
🌧️ 16 °C

Højde
26 m







Flot træ konstruktion



Newtown Castle

Dag 35



53°6'13" N 9°10'10" W

Newtown Art College

🇮🇪 **18. juni 2026, Irland, Drumcreehy ED**

Her er lige ved siden af også et kunst college = universitet. Ca 50 studerende.

Tidspunkt
11.41

Regn
🌧️ 16 °C

Højde
26 m



College



Dimittender



PhD



En studerendes arbejde



Der undervises



En studerendes arbejde

Dag 35



53°6'13" N 9°10'9" W

Veganer chili med ris

🇮🇪 **18. juni 2026, Irland, Drumcreehy ED**

I kantinen købte jeg frokost - dagens varme ret ⭐⭐⭐⭐⭐⭐

Tidspunkt	Regn	Højde
11.50	🌧️ 16 °C	26 m



Mad mor



Mums 😍👍

Dag 35



53°4'14" N 9°11'20" W

På vej

🇮🇪 **18. juni 2026, Irland, Rathborney ED**

Tidspunkt
12.31

Regn
🌧️ 16 °C

Højde
143 m



Fin udsigt

Dag 35



53°1'48" N 9°17'23" W

Ankommet

🇮🇪 **18. juni 2026, Irland, Lisdoonvarna**

Dejligt lille let belagt hotel inkl. morgenmad.
Herfra byen er der også gratis busser ud til klipperne som jeg skal se i morgen.
Mit rum var klart selvom jeg kom lidt tidligt. Har været i bad og skal nu se på de næste 7-8 dage frem.
I aften: Øl og fodbold

Tidspunkt
12.57

Regn
🌧️ 15 °C

Højde
100 m



Hotel og pubben er lige tv



Der er gjort klar til morgenmad



Alt hvad jeg har brug for, toilet på gangen.

Dag 36



53°1'46" N 9°17'22" W

Retro dating

🇮🇪 **19. juni 2026, Irland, Lisdoonvarna**

Se billeder

Tidspunkt
10.07

Overskyet
☁️ 14 °C

Højde
94 m

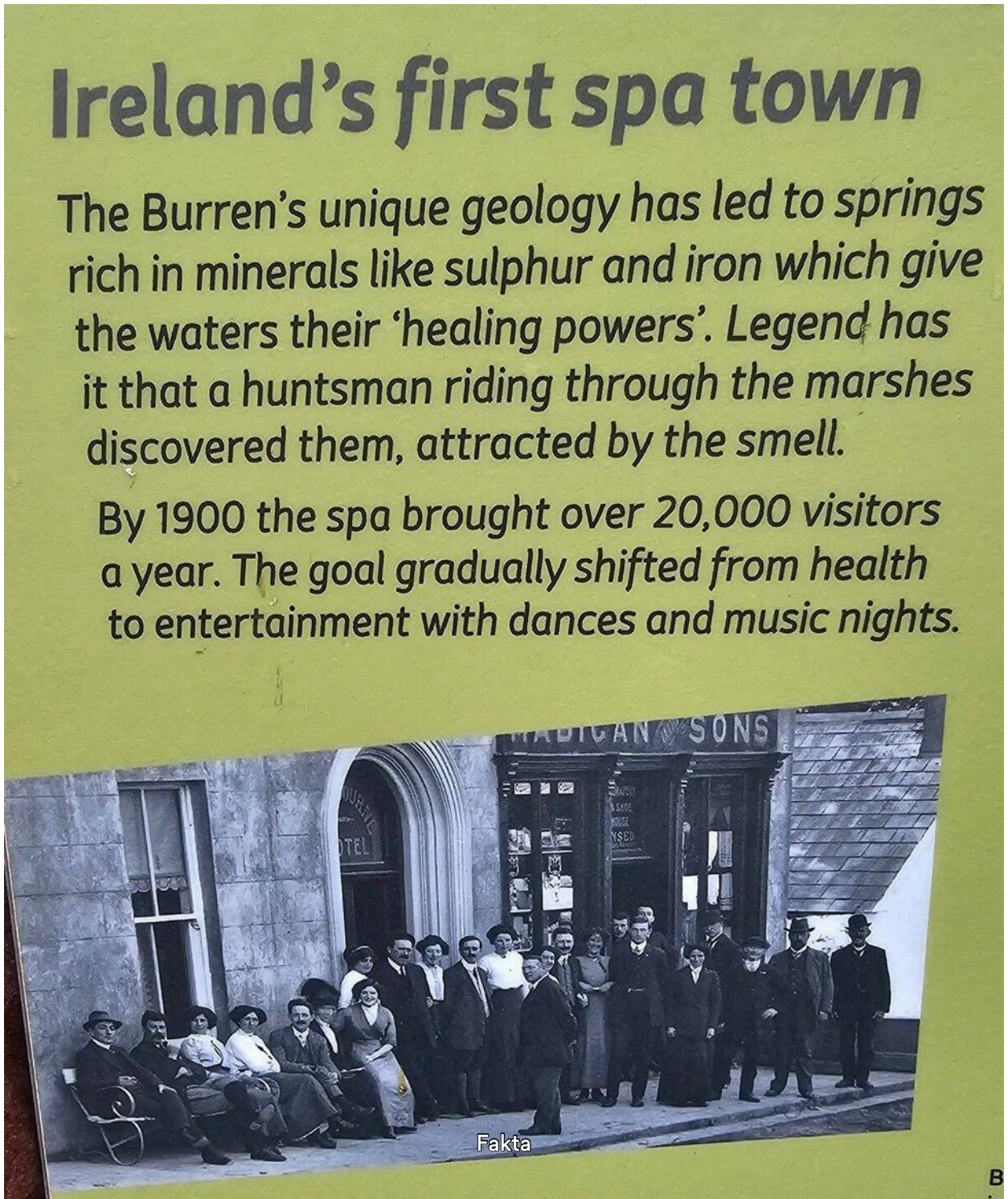

‘Will you marry me?’

The tradition of matchmaking went hand in hand with the spa. Gentry ‘taking the waters’ brought their children in the hope of marrying them off.

With the harvest in, shy bachelors on remote farms flocked to Lisdoonvarna in search of a wife. Many employed a matchmaker to introduce the couple, negotiate the dowry and arrange for the parents to meet.

Fakta



Pladsen midt i byen, mit hotel i baggrunden

Dag 36



52°58'20" N 9°25'46" W

Cliffs of Moher 1

🇮🇪 **19. juni 2026, Irland, Ballysteen ED**

Skulle være så fantastisk.
Skuffende synes jeg som har set bedre bl.a. på Færøerne.
ChatGPT:
Sammenligning
* Cliffs of Moher: bedst hvis du ønsker en let tilgængelig, ikonisk klippeoplevelse med godt besøgscenter og flotte udsigter.
* Færøernes fuglefjelde: bedst hvis du ønsker større fuglekolonier, højere klipper og en mere vild og autentisk naturoplevelse.

Curt Kristiansen Tja, jeg synes nu det ser flot ud 🤩

Tidspunkt	Overskyet	Højde
11.32	☁️ 14 °C	154 m

Cliffs of Moher



O'Brien's tower



Cliffs of Moher



Cliffs of Moher

Dag 36



52°58'17" N 9°25'34" W

Cliffs of Moher 2

🇮🇪 **19. juni 2026, Irland, Ballysteen ED**

Jeg er så glad for at jeg så skiltet på vej ind i Lisdoonvarna om gratis shuttle bus. For den er nemlig inkl. entre til Cliffs of Moher og de forlanger €15/person😮😮😡
€5 havde været mere passende.

Tidspunkt	Overskyet	Højde
11.59	☁️ 14 °C	140 m



Det vrimler med turister



Stor parkeringsplads



Masser af mennesker

Dag 37



52°48'41" N 8°47'35" W

Craggaunowen

🇮🇪 **20. juni 2026, Irland, Dangan ED**

Stedet her skulle være et levende museum. Først så jeg slottet: Craggaunowen Castle.

Tidspunkt	Delvist skyet	Højde
10.35	🌥️ 16 °C	45 m



Dene vej

CRAGGAUNOWEN

HISTORY TRAIL

THE CASTLE

Craggaunowen Castle, built by John MacSioda MacNamara around 1550, is a typical example of a fortified Tower House which was the ordinary residence of the gentry at the time. After the collapse of the Old Gaelic Order, in the 17th century, the castle was left roofless and uninhabitable. Restoration work began in the early 19th century under the direction of 'Honest' Tom Steele, whose initials are located on one of the quoin stones to the right of the front entrance. The work was completed in 1965 by John Hunt, who also added the extension to the ground floor where part of his collection of antiquities, containing many important mediaeval objects, is exhibited.



Fakta



Udsigt øverst oppe

Dag 37

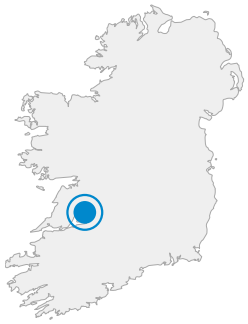

52°48'39" N 8°47'39" W

Crannog

🇮🇪 **20. juni 2026, Irland, Dangan ED**

Sådanne huse havde vi vel også dengang i jernalderen.

Tidspunkt
10.42

Delvist skyet
🌥️ 16 °C

Højde
42 m



2 rekonstruerede jernalder huse

Indenfor



Vagttårnet



Et tingsted?

THE CRANNOG

BUILDING OF THE CRANNOG 1974

Local tradesmen at the building of the Crannog.

These Crannogs were reconstructed so that people could come visit and see how our ancestors lived and survived before the time of the Castles and Cottages. Crannogs were built on a lake. The walls of the houses were made from wattle and daub with a thatch roof and no chimney. The Crannogs have a lockout tower and access to the Crannog was by means of stepping stones, a dugout canoe or a secret tunnel under the water that was not easily recognised.

Crannogs were constructed and lived on from the very earliest times and perhaps as far back as the late Bronze Age.



Crannog Foundations (1974)



Wattle walls (1974)



Christy Carey preparing uprights for fence



Local craftmen weaving wattle fence



Men laying the Crannog foundations (1974)



Local craftsman applying daub on wattle walls



Preparing the roof for thatching



Fencing around the Dwelling (1974)



Crannog roof (1974)



Crannog wattle walls



Local craftsman working on exterior of wattle walls



Men thatching the Crannog (1974)



Mud being made into daub



Early crannog reconstruction



Fully thatched Crannogs



Craggaunowen Project (1978)

Sådan gjorde de da de rekonstruerede husene

CRAGGAUNOWEN

HISTORY TRAIL

THE CRANNOG

This is a reconstruction of a lake dwelling, the type found in Ireland during the Iron Age and Early Christian Periods, though some homesteads were inhabited during the Late Bronze Age. In some cases, they were still being occupied as late as the 17th century. Crannogs were artificial islands on which people built houses, kept animals and lived in relative security. They were constructed by placing layers of stone, brushwood, tree trunks and even old dug-out canoes, on the lake bed. These were secured by wooden pilings, and the platform was covered with a layer of earth or sand. On this, the inhabitants built their thatched houses of wattles and mud and surrounded themselves with a protective timber fence. These artificial islands were approached by dug-out canoes or by various types of causeways or bridges.



Fakta

Dag 37



52°48'41" N 8°47'42" W

Jernalder-vej

🇮🇪 **20. juni 2026, Irland, Dangan ED**

Smart løsning

Tidspunkt
11.08

Delvist skyet
🌥️ 16 °C

Højde
50 m

Vejen

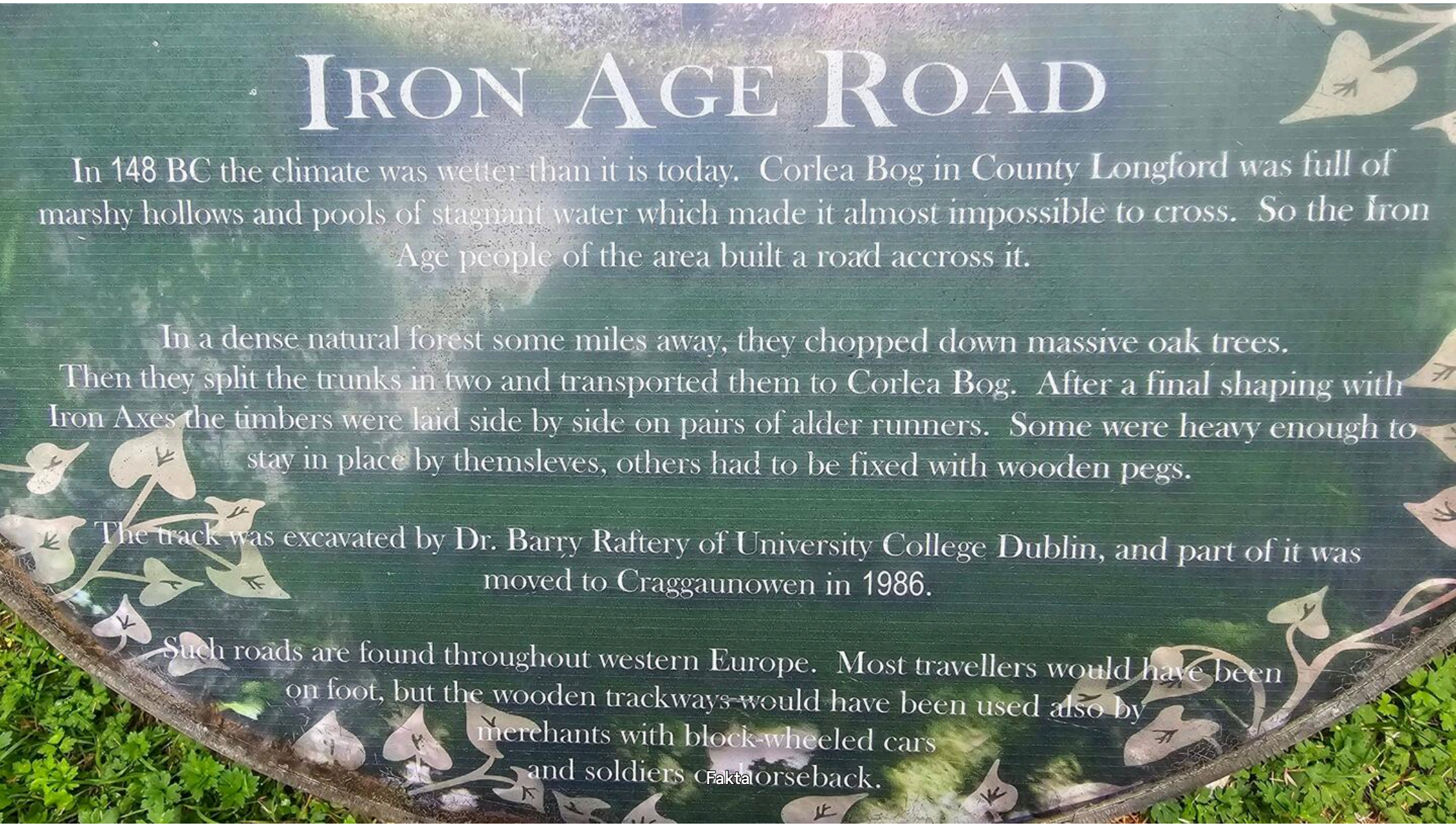
IRON AGE ROAD
In 148 BC the climate was wetter than it is today. Corlea Bog in County Longford was full of marshy hollows and pools of stagnant water which made it almost impossible to cross. So the Iron Age people of the area built a road accross it.
In a dense natural forest some miles away, they chopped down massive oak trees. Then they split the trunks in two and transported them to Corlea Bog. After a final shaping with Iron Axes the timbers were laid side by side on pairs of alder runners. Some were heavy enough to stay in place by themsleves, others had to be fixed with wooden pegs.
The track was excavated by Dr. Barry Raftery of University College Dublin, and part of it was moved to Craggaunowen in 1986.
Such roads are found throughout western Europe. Most travellers would have been on foot, but the wooden trackways would have been used also by merchants with block-wheeled cars and soldiers on horseback.

Dag 37



52°48'39" N 8°47'45" W

Jægerkøkken

🇮🇪 **20. juni 2026, Irland, Dangan ED**

Thja har set bedre tider.

Tidspunkt
11.15

Delvist skyet
🌥️ 16 °C

Højde
52 m



Jægerkøkken

CRAGGAUNOWEN
HISTORY TRAIL

THE FULLACHT FAIDH - HUNTERS COOKING SITE

The cooking site reconstructed here is a type which is common throughout the country. They were used over a long period, from the Early Bronze Age to the Elizabethan Period, mainly by the members of hunting parties. Stones heated on the camp-fire were used to boil water in the wooden trough. A joint of venison was then wrapped in straw and put into the boiling water. When the meat was cooked, and after the water had cooled, the burnt and broken stone, along with the waste from the fire, was thrown out over the low wall of the site to form the characteristic mound of waste material.

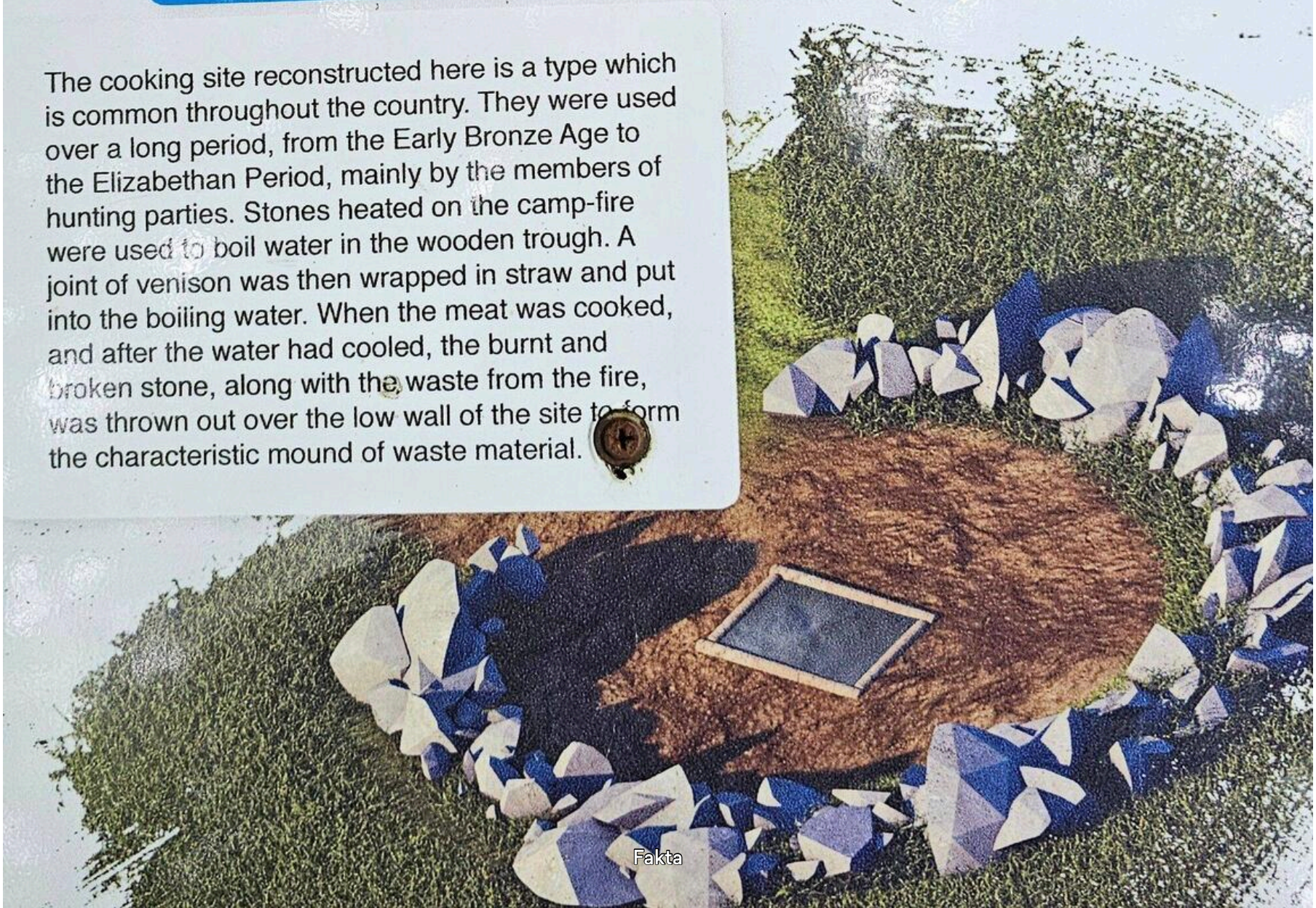

Fakta

Dag 37

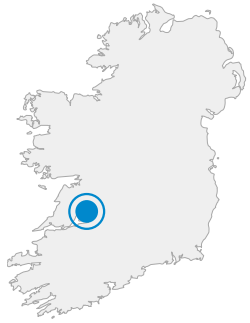

52°48'37" N 8°47'46" W

Stendysse

🇮🇪 **20. juni 2026, Irland, Dangan ED**

Sådan nogle har vi jo i Danmark, bl.a. ca. 2 km fra mit barndomshjem.

Tidspunkt
11.19

Delvist skyet
🌥️ 16 °C

Højde
52 m



Dysse

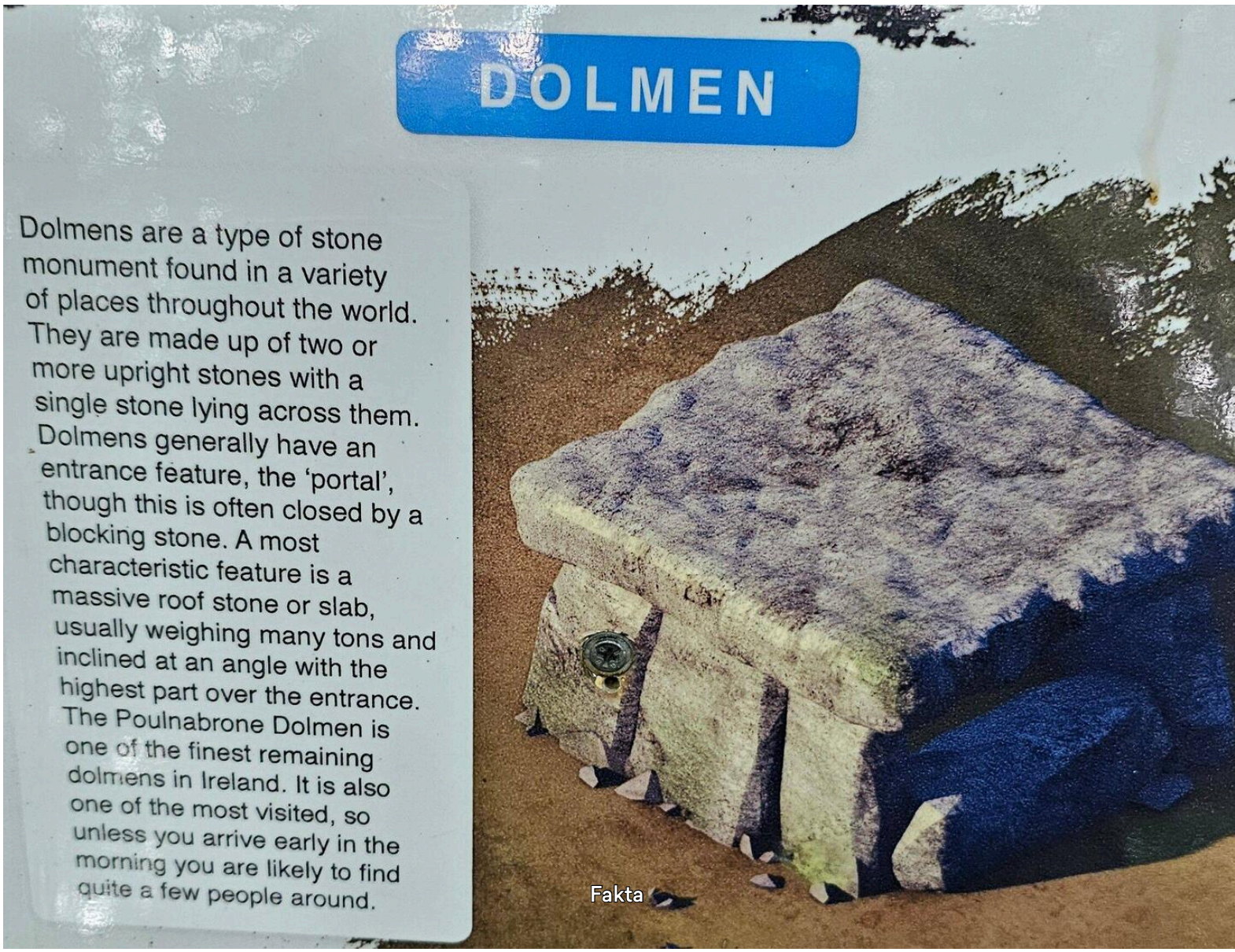

Fakta

Dag 37

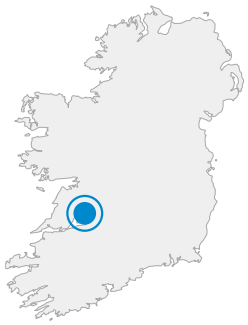

52°48'42" N 8°47'44" W

En skovtrold

🇮🇪 **20. juni 2026, Irland, Dangan ED**

Tidspunkt
11.29

Delvist skyet
🌥️ 16 °C

Højde
54 m



Flot

Dag 37

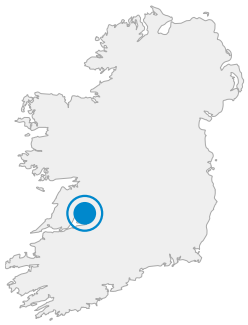

52°48'43" N 8°47'44" W

Ringfort

🇮🇪 **20. juni 2026, Irland, Dangan ED**

Jubie jeg mødte en fra jernalderen



Peter Hauerslev Rigtig flot sten puslerier 👍

Tidspunkt
11.30

Delvist skyet
⛅ 16 °C

Højde
55 m



Huse indefor murene



Træskærer



Ingen væverske



Fakta

Dag 37

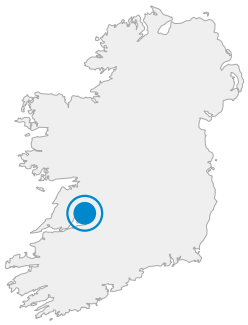

52°48'45" N 8°47'42" W

Brendan båden

🇮🇪 **20. juni 2026, Irland, Dangan ED**

Nogle byggede en kopi og sejlede fra Irland til Amerika.

Tidspunkt
11.40

Overskyet
☁️ 17 °C

Højde
55 m



Brendan båden

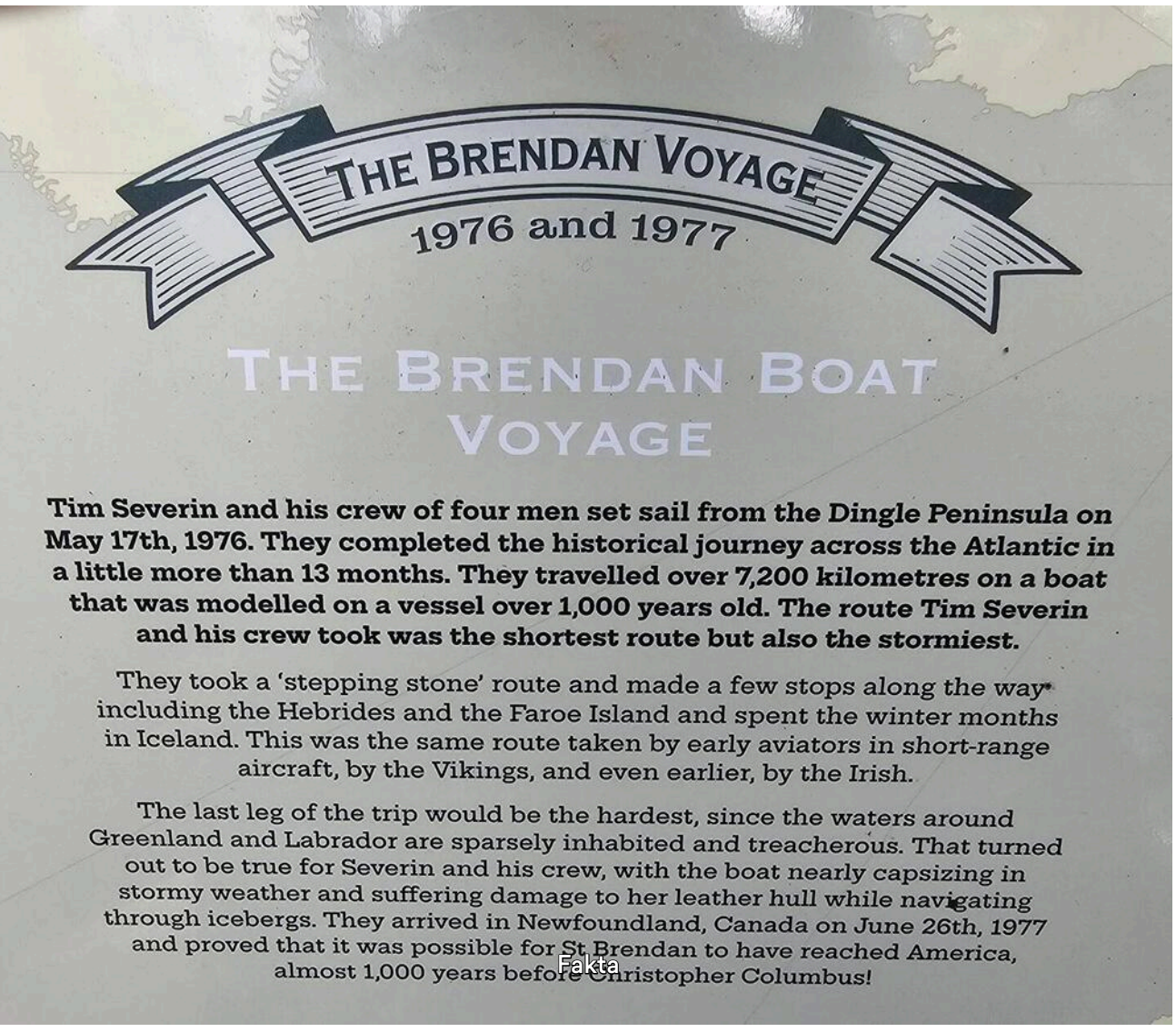
THE BRENDAN VOYAGE
1976 and 1977
THE BRENDAN BOAT VOYAGE
Tim Severin and his crew of four men set sail from the Dingle Peninsula on May 17th, 1976. They completed the historical journey across the Atlantic in a little more than 13 months. They travelled over 7,200 kilometres on a boat that was modelled on a vessel over 1,000 years old. The route Tim Severin and his crew took was the shortest route but also the stormiest.
They took a 'stepping stone' route and made a few stops along the way including the Hebrides and the Faroe Island and spent the winter months in Iceland. This was the same route taken by early aviators in short-range aircraft, by the Vikings, and even earlier, by the Irish.
The last leg of the trip would be the hardest, since the waters around Greenland and Labrador are sparsely inhabited and treacherous. That turned out to be true for Severin and his crew, with the boat nearly capsizing in stormy weather and suffering damage to her leather hull while navigating through icebergs. They arrived in Newfoundland, Canada on June 26th, 1977 and proved that it was possible for St Brendan to have reached America, almost 1,000 years before Christopher Columbus!
Fakta

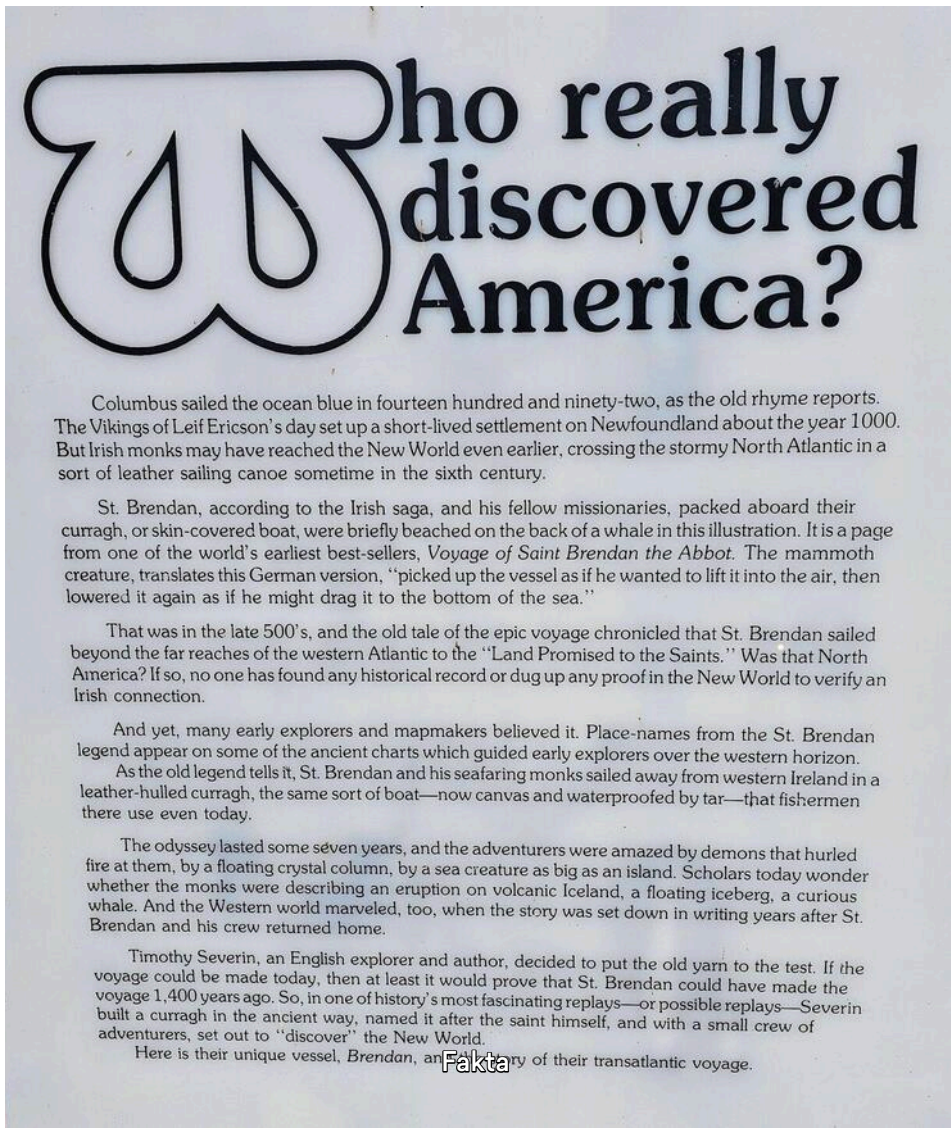
Who really discovered America?
Columbus sailed the ocean blue in fourteen hundred and ninety-two, as the old rhyme reports. The Vikings of Leif Ericson's day set up a short-lived settlement on Newfoundland about the year 1000. But Irish monks may have reached the New World even earlier, crossing the stormy North Atlantic in a sort of leather sailing canoe sometime in the sixth century.
St. Brendan, according to the Irish saga, and his fellow missionaries, packed aboard their curragh, or skin-covered boat, were briefly beached on the back of a whale in this illustration. It is a page from one of the world's earliest best-sellers, Voyage of Saint Brendan the Abbot. The mammoth creature, translates this German version, "picked up the vessel as if he wanted to lift it into the air, then lowered it again as if he might drag it to the bottom of the sea."
That was in the late 500's, and the old tale of the epic voyage chronicled that St. Brendan sailed beyond the far reaches of the western Atlantic to the "Land Promised to the Saints." Was that North America? If so, no one has found any historical record or dug up any proof in the New World to verify an Irish connection.
And yet, many early explorers and mapmakers believed it. Place-names from the St. Brendan legend appear on some of the ancient charts which guided early explorers over the western horizon.
As the old legend tells it, St. Brendan and his seafaring monks sailed away from western Ireland in a leather-hulled curragh, the same sort of boat—now canvas and waterproofed by tar—that fishermen there use even today.
The odyssey lasted some seven years, and the adventurers were amazed by demons that hurled fire at them, by a floating crystal column, by a sea creature as big as an island. Scholars today wonder whether the monks were describing an eruption on volcanic Iceland, a floating iceberg, a curious whale. And the Western world marveled, too, when the story was set down in writing years after St. Brendan and his crew returned home.
Timothy Severin, an English explorer and author, decided to put the old yarn to the test. If the voyage could be made today, then at least it would prove that St. Brendan could have made the voyage 1,400 years ago. So, in one of history's most fascinating replays—or possible replays—Severin built a curragh in the ancient way, named it after the saint himself, and with a small crew of adventurers, set out to "discover" the New World.
Here is their unique vessel, Brendan, and the story of their transatlantic voyage.
Fakta

Dag 37



52°21'14" N 8°41'52" W

Øl pause

🇮🇪 **20. juni 2026, Irland, Rathluirc**

Dvs. strække ben.

Tidspunkt
13.55

Overskyet
☁️ 18 °C

Højde
102 m



A pint of lager please

Dag 37

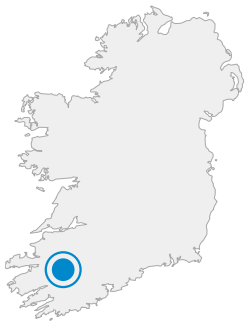

52°5'5" N 9°15'8" W

SleepyValley

🇮🇪 **20. juni 2026, Irland, Rathmore ED**

Er her 1 nat.
100% et af de bedste AirBnB jeg nogensinde har været hos. I top 3 😁
Vi ser irsk fodbold på TV og i aften skal vi se semifinale i hurley. Jeg har købt øl😀😍😉

Tidspunkt	Overskyet	Højde
16.10	☁️ 18 °C	154 m



Dag 37

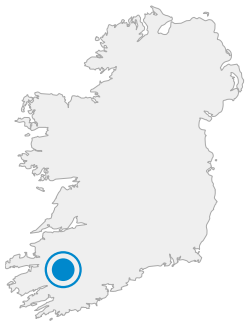

52°5'4" N 9°15'8" W

Irsk fodbold

🇮🇪 **20. juni 2026, Irland, Rathmore ED**

Meget mere underholdende end almindelig fodbold.
Aflever eller drible (begge dele med hænder=slå - eller fod=spark) for hver 5 skridt, må holde/løbe bold med hænder.
Max. 12 mand i angreb og mindst 3 bag midterlinjen. 2 x 35 min.

Tidspunkt	Overskyet	Højde
17.07	☁️ 18 °C	148 m

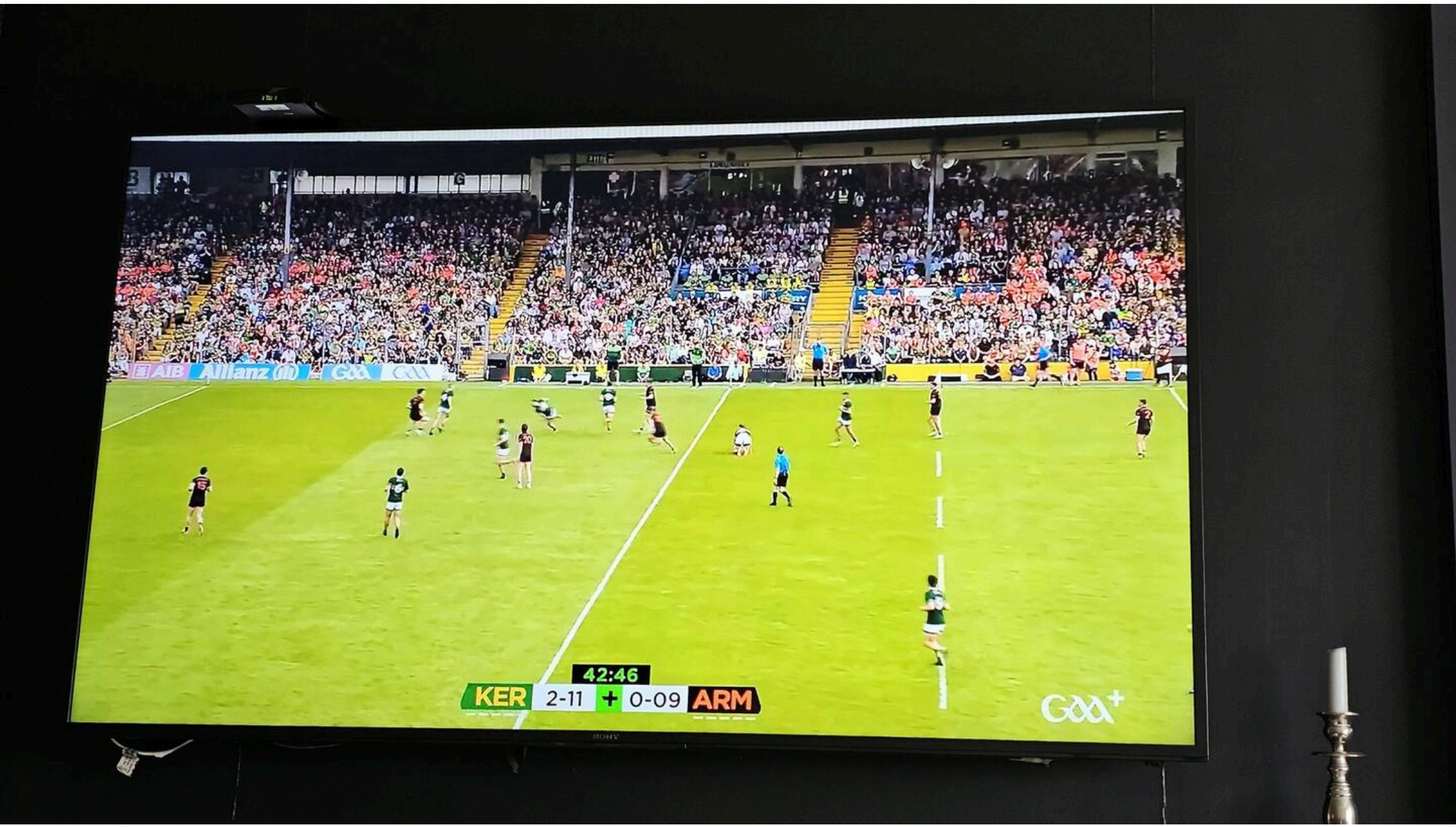


43:12
KER
2-11
+
0-09
ARM
GAA+


43:17
KER
2-11
+
0-09
ARM
GAA+

Dag 38

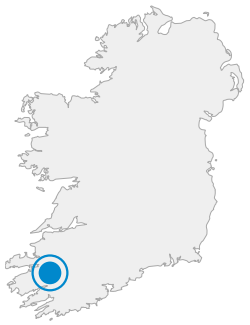

52°2'34" N 9°31'54" W

Ross Castle

🇮🇪 **21. juni 2026, Irland, Killarney Rural ED**

Endnu et slot men check lige placeringen. Super område for vandaktivitet, gå/løbe ture og lystfiskeri. Tog en guided tour.

Tidspunkt	Overskyet	Højde
10.00	☁️ 16 °C	12 m



Ross Castle




Ross Castle


1400s
ROSS CASTLE AS THE O'DONOGHUES
FIRST BUILT IT


Han sagde at der er ørred i søen

Fakta

Dag 38

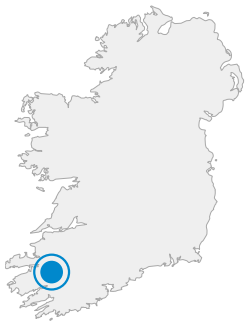

52°3'12" N 9°29'48" W

Guided tour

🇮🇪 **21. juni 2026, Irland, Killarney**

Man måtte ikke tage billeder men jeg snød.

Tidspunkt
10.46

Overskyet
☁️ 17 °C

Højde
28 m

Dagligstuen



Banquet rummet op til 25-30 gæster



Original lysekrone.



Soveværelset hele familien sov her



Chieftain' regnskab-rum

Dag 38

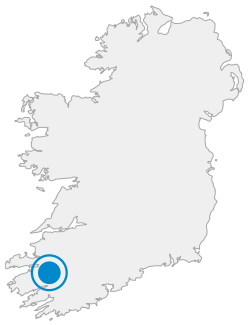

52°2'40" N 9°32'47" W

Gåtur.

🇮🇪 **21. juni 2026, Irland, Killarney Rural ED**

Gik en tur i dette skønne område. 2×2,3 km.

Tidspunkt	Overskyet	Højde
12.01	☁️ 19 °C	21 m



Her er

Sgu da

Meget smukt

Mor med barn foran



Fremme ved broen til P-pladsen

Dag 38

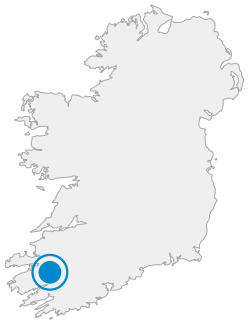

52°2'14" N 9°32'0" W

Killarney Nationalpark

🇮🇪 **21. juni 2026, Irland, Killarney Rural ED**

Dejligt smukt sted

Tidspunkt
12.27

Overskyet
☁️ 19 °C

Højde
29 m





Dag 38

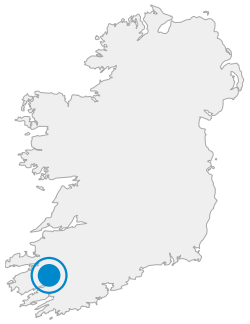

51°59'51" N 9°33'3" W

Frokost

🇮🇪 **21. juni 2026, Irland, Muckross ED**

Har fundet rugbrød😍 i hvert fald er det tæt på👍 Og så tomat, banan, spansk spegepølse og en øl.
Alt køligt fra mit eget køleskab i bilen

Tidspunkt	Overskyet	Højde
13.17	☁️ 19 °C	17 m



Fandt et sted i skygge


Mange andre stoppede her

Dag 38

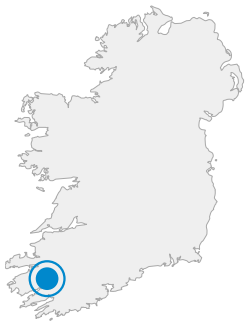

51°58'3" N 9°35'35" W

På vej

🇮🇪 **21. juni 2026, Irland, Muckross ED**

Søerne i Killarney

Tidspunkt
14.04

Delvist skyet
🌥️ 20 °C

Højde
149 m



Flot udsigt


Jeg skal den vej

Dag 38

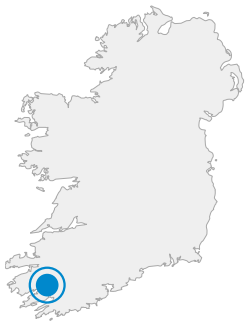

51°53'0" N 9°35'28" W

Latte og kage

🇮🇪 **21. juni 2026, Irland, Kenmare**

Tidspunkt
14.53

Delvist skyet
⛅ 20 °C

Højde
23 m



Mums

Dag 38

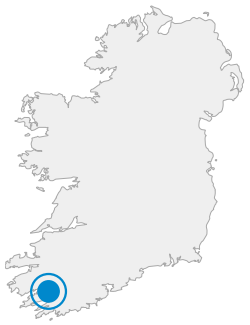

51°48'4" N 9°33'43" W

På vej

🇮🇪 **21. juni 2026, Irland, Banawn ED**

The druids view

Tidspunkt
15.37

Overskyet
☁️ 20 °C

Højde
144 m



The view



The druid

Dag 38



51°47'10" N 9°35'14" W

På vej

🇮🇪 **21. juni 2026, Irland, Banawn ED**

Flot udsigt - heldig med vejret.

Tidspunkt
15.48

Overskyet
☁️ 20 °C

Højde
325 m





Dag 38

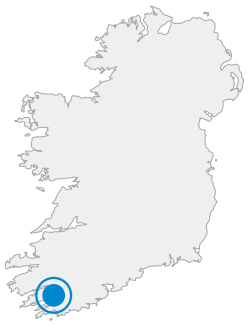

51°44'59" N 9°27'12" W

Ankommet

🇮🇪 **21. juni 2026, Irland, Glengarriff**

2 nætter her hos Annie ude på landet. Her er super hyggeligt.
Annie vil bage frisk brød til morgenmad 😍👍

Tidspunkt
16.28

Overskyet
☁️ 20 °C

Højde
27 m

Annie' hus

Dag 39



51°39'12" N 9°54'23" W

På vej.

🇮🇪 **22. juni 2026, Irland, Castletownbere**

Tidspunkt
09.43

Delvist skyet
⛅ 18 °C

Højde
13 m



Rundt om bugten


Der var engang

Dag 39



Tibetansk buddhistisk center

🇮🇪 **22. juni 2026, Irland, Kilnamanagh**

Kom tilfældigvis forbi.
Her er dejligt stille.
Det fra 1970'erne. Her er hytter man kan leje og et hostel.

Tidspunkt	Delvist skyet	Højde
10.11	🌥️ 18 °C	127 m







Dag 39



51°36'53" N 9°58'49" W

Templet

🇮🇪 **22. juni 2026, Irland, Kilnamanagh**

Tidspunkt
10.14

Delvist skyet
⛅ 18 °C

Højde
119 m







Dag 39



51°36'57" N 9°58'46" W

Inde i templet

🇮🇪 **22. juni 2026, Irland, Kilnamanagh**

De var flottere i Mongoliet. Og ældre.

Tidspunkt
10.22

Klar dag
☀️ 18 °C

Højde
133 m









Dag 39



Dursey cablecar

🇮🇪 **22. juni 2026, Irland, Kilnamanagh**

Den eneste i Irland. På en Dursey er der 3 små landsbyer. På øen samlede vikingerne trællene før de blev sendt til Skandinavien.

Tidspunkt
11.12

Klar dag
☀️ 18 °C

Højde
14 m


Den nærmer sig

Tættere på



Fra 1969



Plads til 6-8 ps

‘The least gale of wind raises such billows as it is very dangerous for any boat to come near the shore.

Charles Smith, 1750







Ón mbliain 2012 i leith ní cheadaítear do bheostoc taisteal ar an gcarr cábla
© John Finn Photography

Since 2012 livestock are no longer allowed to travel by cable car
© John Finn Photography

Historisk information

Dag 39



51°38'20" N 10°2'44" W

Jeg synder

🇮🇪 **22. juni 2026, Irland, Allihies**

The og chokolade kage.

Tidspunkt	Klar dag	Højde
12.00	☀️ 19 °C	30 m

Mums ⭐⭐⭐⭐⭐⭐

Dag 39



51°38'51" N 10°3'19" W

Frokost stop

🇮🇪 **22. juni 2026, Irland, Allihies**

Flot udsigt

Tidspunkt	Klar dag	Højde
12.32	☀️ 19 °C	37 m





Dag 39



51°39'53" N 10°3'46" W

På vej

🇮🇪 **22. juni 2026, Irland, Allihies**

Jeg er sgu heldig med vejret



Peter Hauerslev Det ser fint ud, og vejret ja, det er ikke som det er fra Irland.

Tidspunkt
12.56

Klar dag
☀️ 20 °C

Højde
97 m









Dag 39

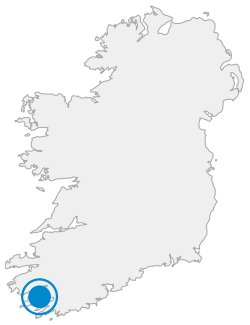

51°43'51" N 9°45'7" W

Healy Pass

🇮🇪 **22. juni 2026, Irland, Glanmore ED**

På vej op. Vandfaldet

Tidspunkt
13.54

Klar dag
☀️ 24 °C

Højde
219 m







Dag 39

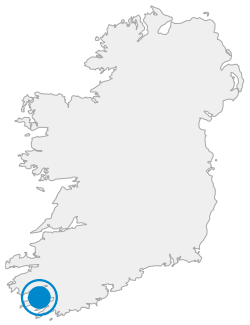

51°43'16" N 9°45'23" W

Healy Pass

🇮🇪 **22. juni 2026, Irland, Adrigole ED**

Over toppen

Tidspunkt
14.01

Klar dag
☀️ 24 °C

Højde
287 m





THE HEALY PASS

The Healy Pass was built during the famine times in the year1847 to help prevent starvation. The Pass is named after Timothy Michael Healy, who was born in Co. Cork. He was a politician and first Governor General of Ireland and was well aware of the need for a proper road between the Kerry side and the Cork side of the Beara Peninsula. He died on the 26th March 1931, and on 21st April 1931, the new road was dedicated to him naming it "The Tim Healy Pass".

"The Tim Healy Pass" is from Adrigole Bridge in County Cork to Lauragh Bridge in County Kerry which is a distance of eight miles. It was previously known as Bealach Scairt (the way of the sheltered caves), the name given to the ancient track through the mountains between Cork and Kerry in the Beara Peninsula. At the top of the Healy Pass, where Cork meets Kerry, funeral processions stopped and at this point pushed the corpse in the coffin over the border. The awaiting people then took the coffin from the opposite County. This is now called the famous Flat Rock.

For further information please telephone: 027-70054, fax: 027-70054 or find our website at HTTP://www.bearatourism.com
E-mail: bearatours@eirecom.net You can also visit the new Heritage Centre on the North Road, Castletownbere.
We wish to thank Beara Historical Society for their assistance.

Dag 39



51°44'51" N 9°27'21" W

Hvad gemmer sig om hjørnet?

🇮🇪 **22. juni 2026, Irland, Glengarriff**

Små ujævne veje indtil Annie'.

Tidspunkt	Klar dag	Højde
15.23	☀️ 25 °C	21 m




Også th


Og så skarpt!! th


Annie'

Dag 39



51°44'59" N 9°27'12" W

Fælles aftensmad

🇮🇪 **22. juni 2026, Irland, Glengarriff**

Vegan chili, ris, ærter og salat og thairet jeg havde med.

Annie Hauerslev Det ser hyggeligt ud, og "vegan chili" sounds interesting...

Tidspunkt
19.54

Klar dag
☀️ 23 °C

Højde
27 m

Maureen, Annie & Martin.



Sinnead og Knold

Dag 40



Kilcoe Castle

🇮🇪 **23. juni 2026, Irland, Kilcoe**

Endnu et slot men dette er beboet i hvert fald i perioder. Det tilhører skuespiller Jeremy Irons.

Tidspunkt
09.54

Klar dag
☀️ 20 °C

Højde
7 m



Håber ikke at møde nogen

Kilcoe Castle

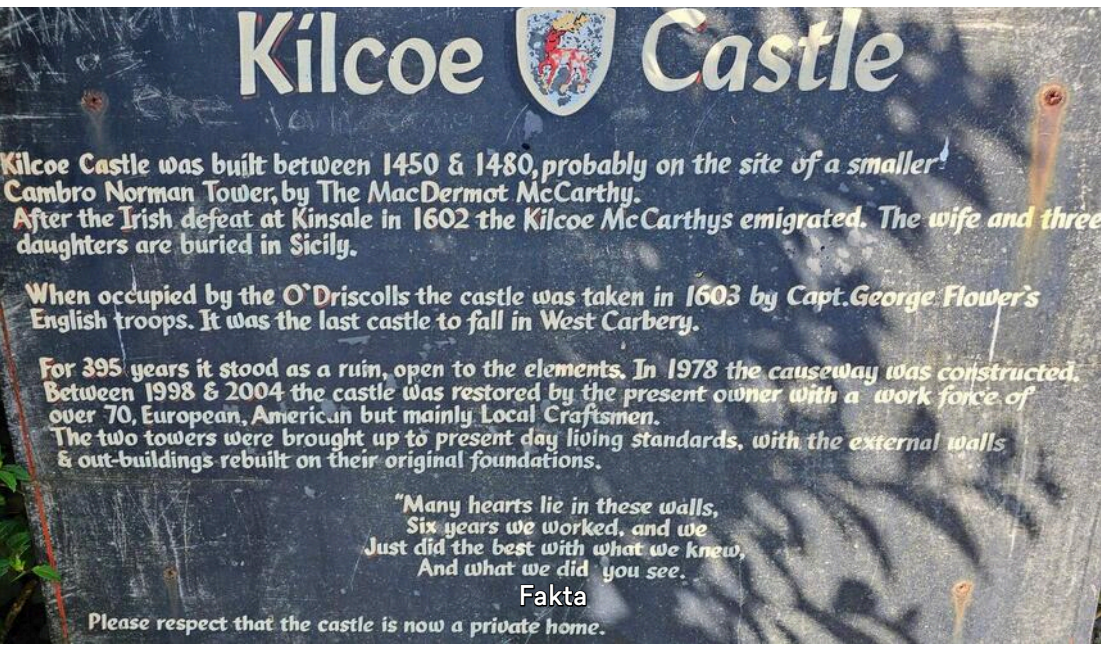

Fakta



Og her må man køre 80 km/t

Dag 40



Michael Collins 1

🇮🇪 **23. juni 2026, Irland, Clonakilty**

En mand med meget stor betydning for Irland som det er i dag.

Tidspunkt	Klar dag	Højde
11.43	☀️ 23 °C	11 m

Michael Collins was a military and political leader in the Irish Revolution of the early 1920s. He was born just outside Clonakilty, on the family farm at 'Woodfield' in 1890 and as a young teenager, lived in Clonakilty whilst pursuing his education. At 16 he moved to London and began a career in the British Civil Service. In London, Collins became heavily involved in the Irish revolutionary, Republican movement which sought to create an independent Irish Republic. In late 1915, he returned to Ireland to take part in the failed rebellion known as the '1916 Rising'.

After the rebellion Collins began to rise as one of the leaders of the Republican movement. He became Minister for Finance in an elected Irish Government that refused to sit in the British Parliament. At the same time, he was a leading figure in the Irish Republican Army who carried out a guerrilla war against Crown forces from 1919-1921.

This war was fought to a stalemate and a truce was called after which peace negotiations were carried out between both sides. Michael Collins served as co-leader for the Irish negotiating team. These negotiations resulted in the 'Anglo Irish Treaty,' the departure of British forces from Southern Ireland, and the creation of the 'Irish Free State'. The Treaty that Collins agreed to was not acceptable to some Republicans and a civil war broke out between the two opposing factions.

On August 22nd 1922 Collins was killed in a civil war ambush at a place called Beál na Bláth. He was just 31 years old. He is generally regarded as one of Ireland's foremost patriots whose legacy paved the way for the Ireland we know today.

Fakta

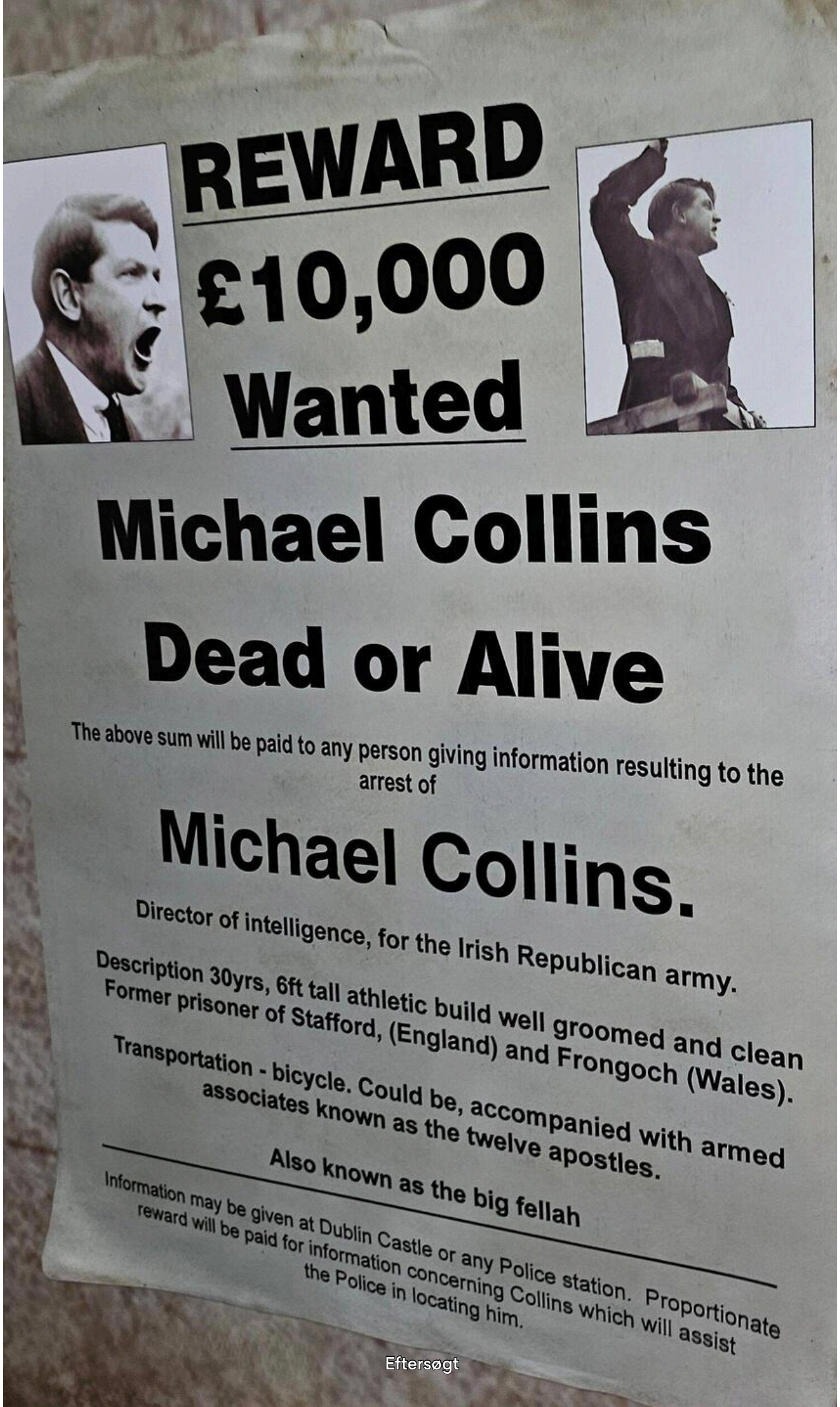

Eftersøgt



General Michael Collins

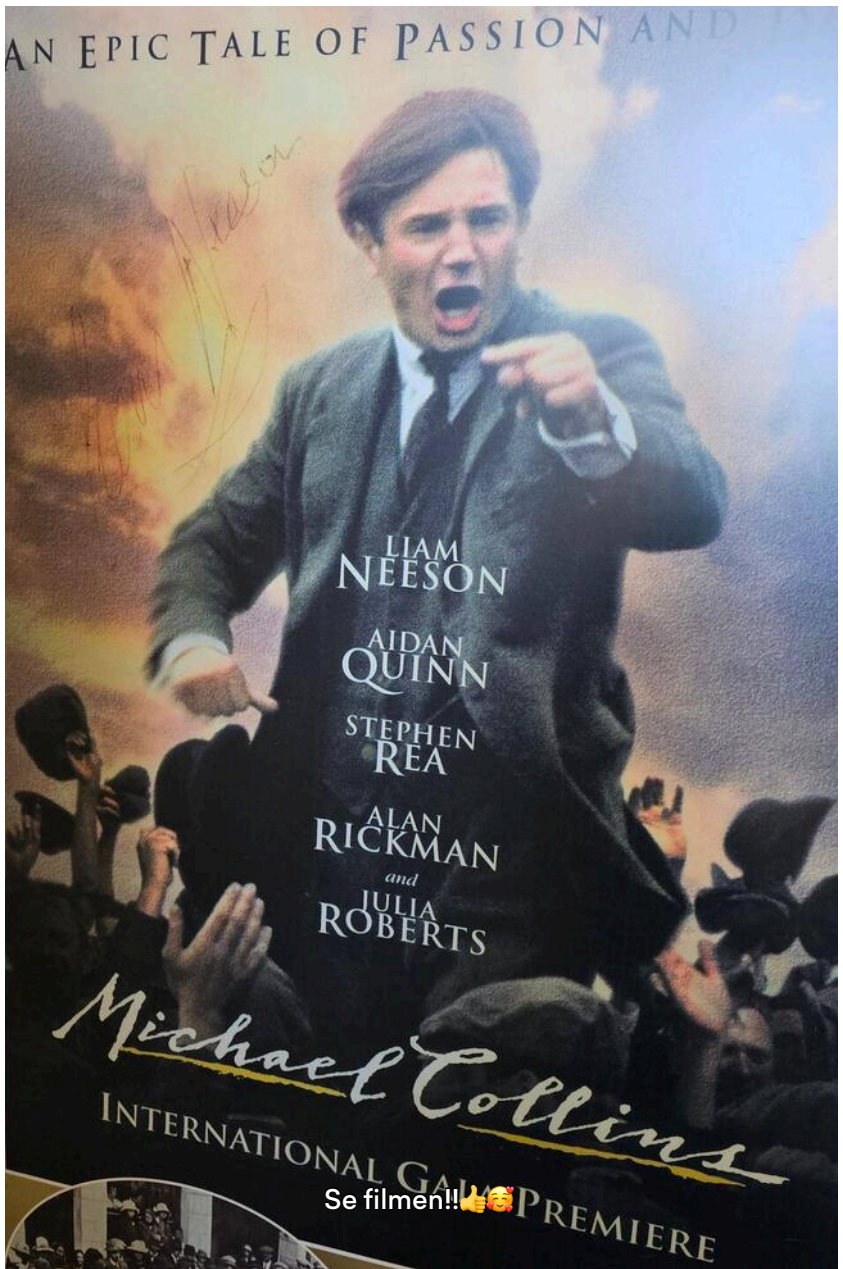

Se filmen!!🤙🥰

Dag 40



Michael Collins 2

🇮🇪 **23. juni 2026, Irland, Clonakilty**

Tidspunkt
12.31

Klar dag
☀️ 24 °C

Højde
13 m


Kopi af hans uniform

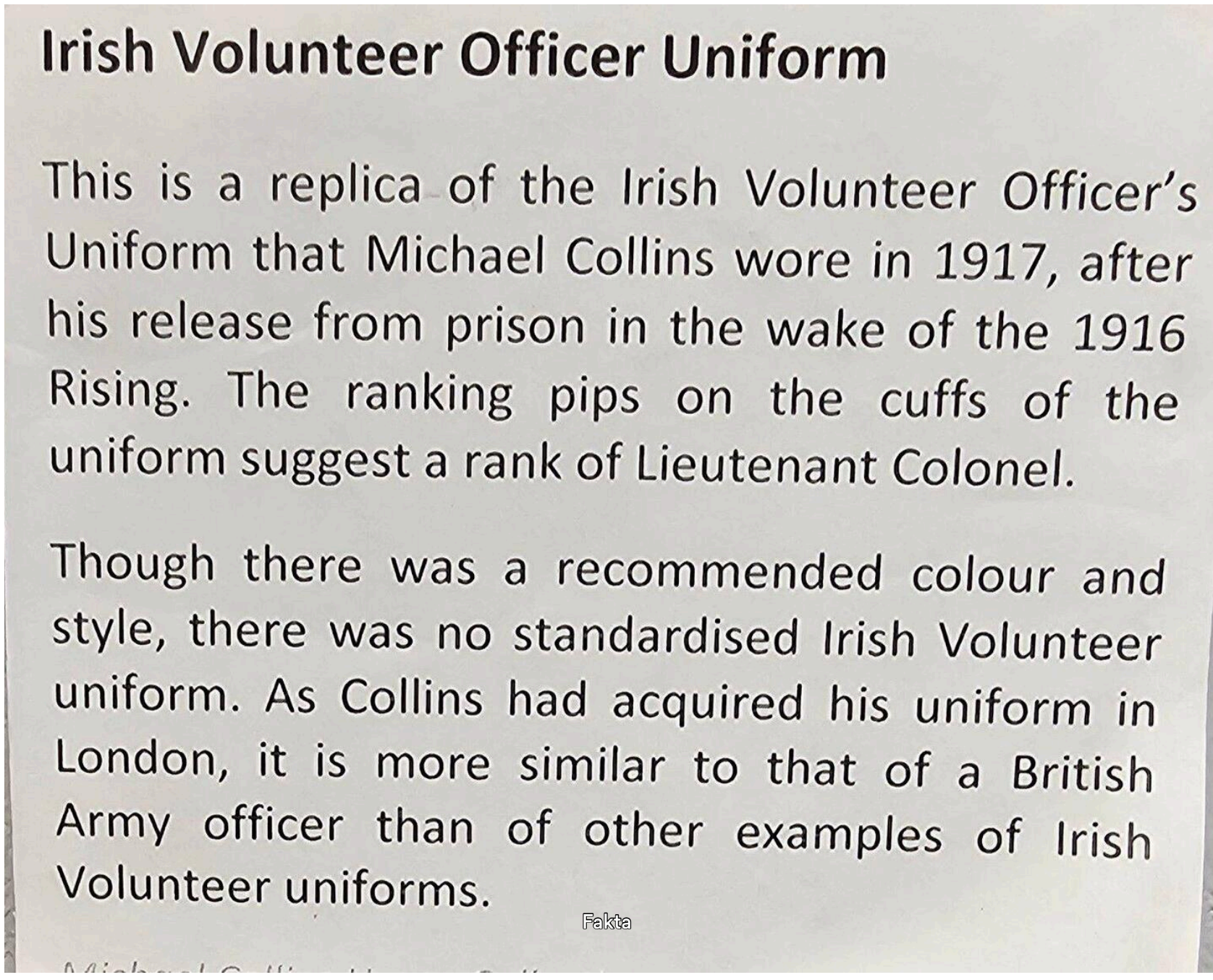
Irish Volunteer Officer Uniform

This is a replica of the Irish Volunteer Officer's Uniform that Michael Collins wore in 1917, after his release from prison in the wake of the 1916 Rising. The ranking pips on the cuffs of the uniform suggest a rank of Lieutenant Colonel.

Though there was a recommended colour and style, there was no standardised Irish Volunteer uniform. As Collins had acquired his uniform in London, it is more similar to that of a British Army officer than of other examples of Irish Volunteer uniforms.

Fakta

Above: Michael Collins with the Peace Treaty group in London.

Right: Peace Treaty signatures and the secret notes of the negotiations.

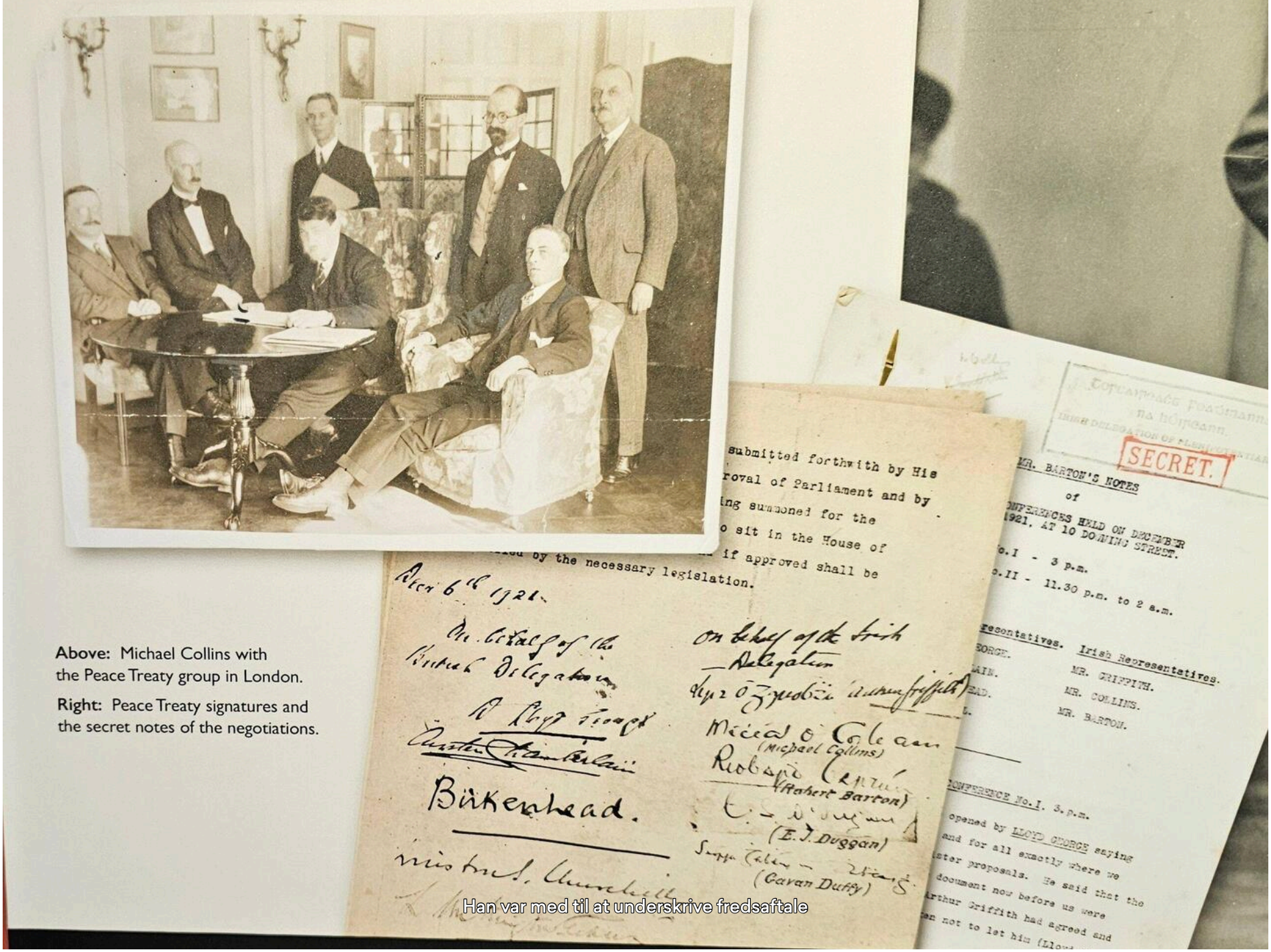

Han var med til at underskrive fredsaftale

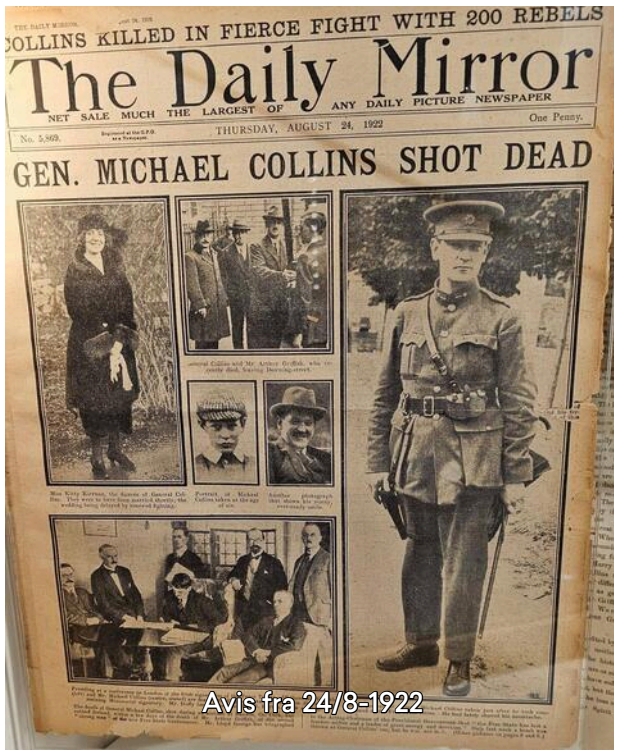

Avis fra 24/8-1922

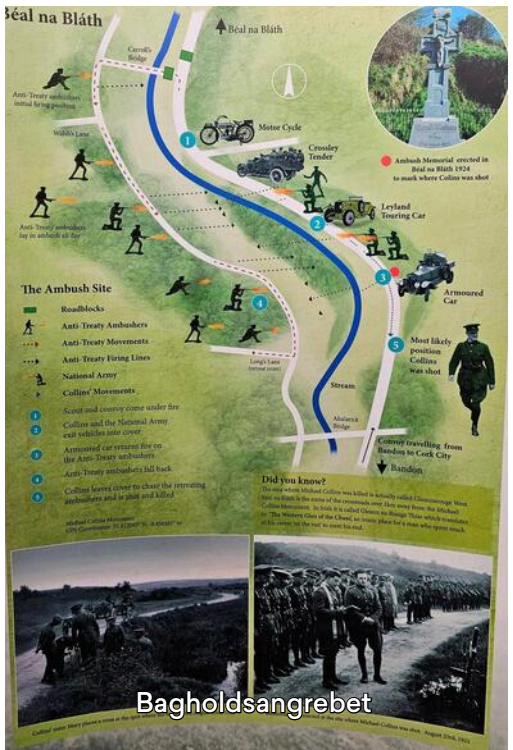

Bagholdsangrebet

Dag 40

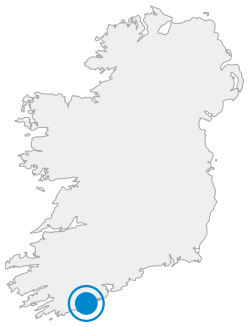

Timoleague Kloster 1

🇮🇪 **23. juni 2026, Irland, Timoleague**

Dette kloster blev grundlagt i slutningen af det 13. eller begyndelsen af det 14. århundrede. De franciskanske munke, der boede her, helligede sig de strenge regler for fattigdom og enkelhed, som Sankt Frans havde fastsat. Den tidligste kirke var mindre end den nuværende, men blev udvidet, da tårnet blev bygget omkring 1500 af den franciskanske biskop af Ross, Edmond de Courcy. Efter reformationen vendte nogle af munkene tilbage til Timoleague og boede der med mellemrum indtil 1642, hvor klosteret og byen blev brændt af engelske soldater under Lord Forbes.

Tidspunkt
13.21

Klar dag
☀️ 25 °C

Højde
12 m



Skibet



I dag mange grave



Både inde



Og ude

Dag 40



51°52'59" N 8°35'27" W

Ankommet

🇮🇪 **23. juni 2026, Irland, Cork**

Har 2 nætter her. Et værelse med TV og en seng. Vinduer kan åbnes ud mod haven. Super duper Wi-Fi. Ikke meget charme.

Tidspunkt
15.02

Delvist skyet
🌥️ 27 °C

Højde
39 m



Set fra vejen

Dag 41



Head of Kinsale

🇮🇪 **24. juni 2026, Irland, Ballymackean ED**

Desværre har en golfklub etableret sig yderst, så kun medlemmer har adgang.
Gik en lille tur i området.

Tidspunkt	Overskyet	Højde
09.27	☁️ 19 °C	74 m



The head of Kinsale

Indkørsel og vagthuset



Vilde klipper



Stien jeg fulgte

Dag 41



Old Head Signal Tower

🇮🇪 **24. juni 2026, Irland, Ballymackean ED**

Disse tårne blev brugt i Napoleonskrigene. De sendte signal om observationer på havet.

Tidspunkt
10.10

Overskyet
☁️ 20 °C

Højde
83 m



Et restaureret tårn



Eksempler på signal

Napoleonic Signal Towers

There was a total of 19 Napoleonic Signal Stations located in the County of Cork, or 23% of the overall total. As of 2024, there are ten full height towers in a ruinous condition, three towers in an advanced state of ruin, two towers are no longer extant, two towers have been renovated to private dwelling houses and one tower has been restored to its original appearance. One Signal Station was located in Cork Harbour at Fort Carlisle. Three of the Cork towers are located on the islands of Cape Clear, Bere Island and Dursey Island.

Tap on a tower on the map to discover more about each tower. Please note several of these towers are located on private property and not accessible to the public.

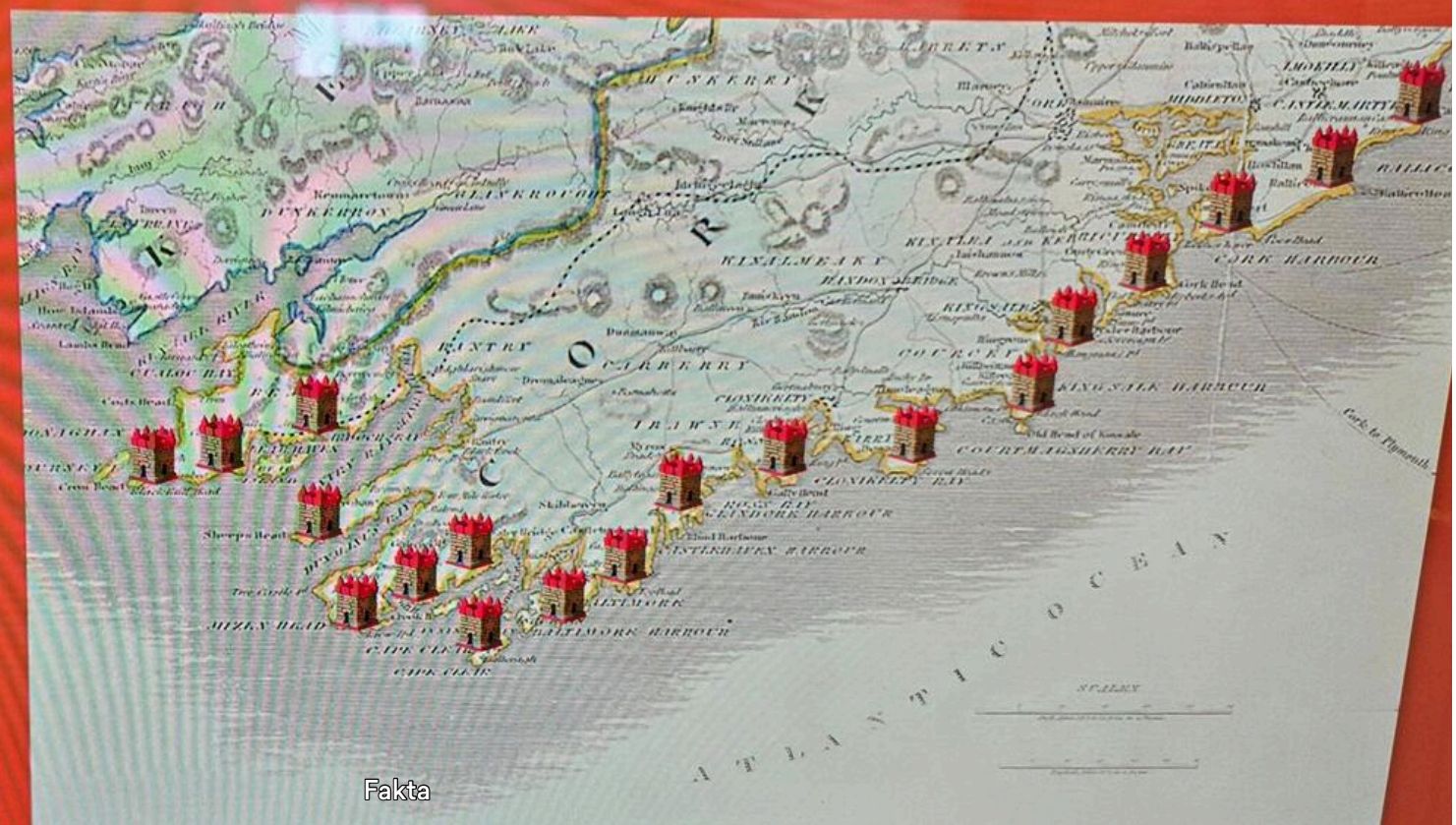

Fakta

Dag 41

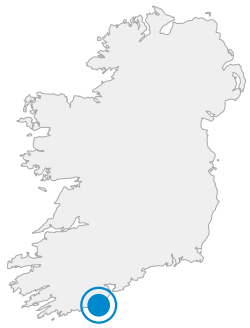

Lusitania Museum

🇮🇪 **24. juni 2026, Irland, Ballymackean ED**

Lusitania blev sænket af en torpedo fra en tysk ubåd d. 7. maj 1915. Pga amerikanere om bord ændrede USA holdning til 1. Verdenskrig. I alt mistede 1.266 livet.

Tidspunkt
10.16

Overskyet
☁️ 20 °C

Højde
84 m



Avis forside 7/5-1915

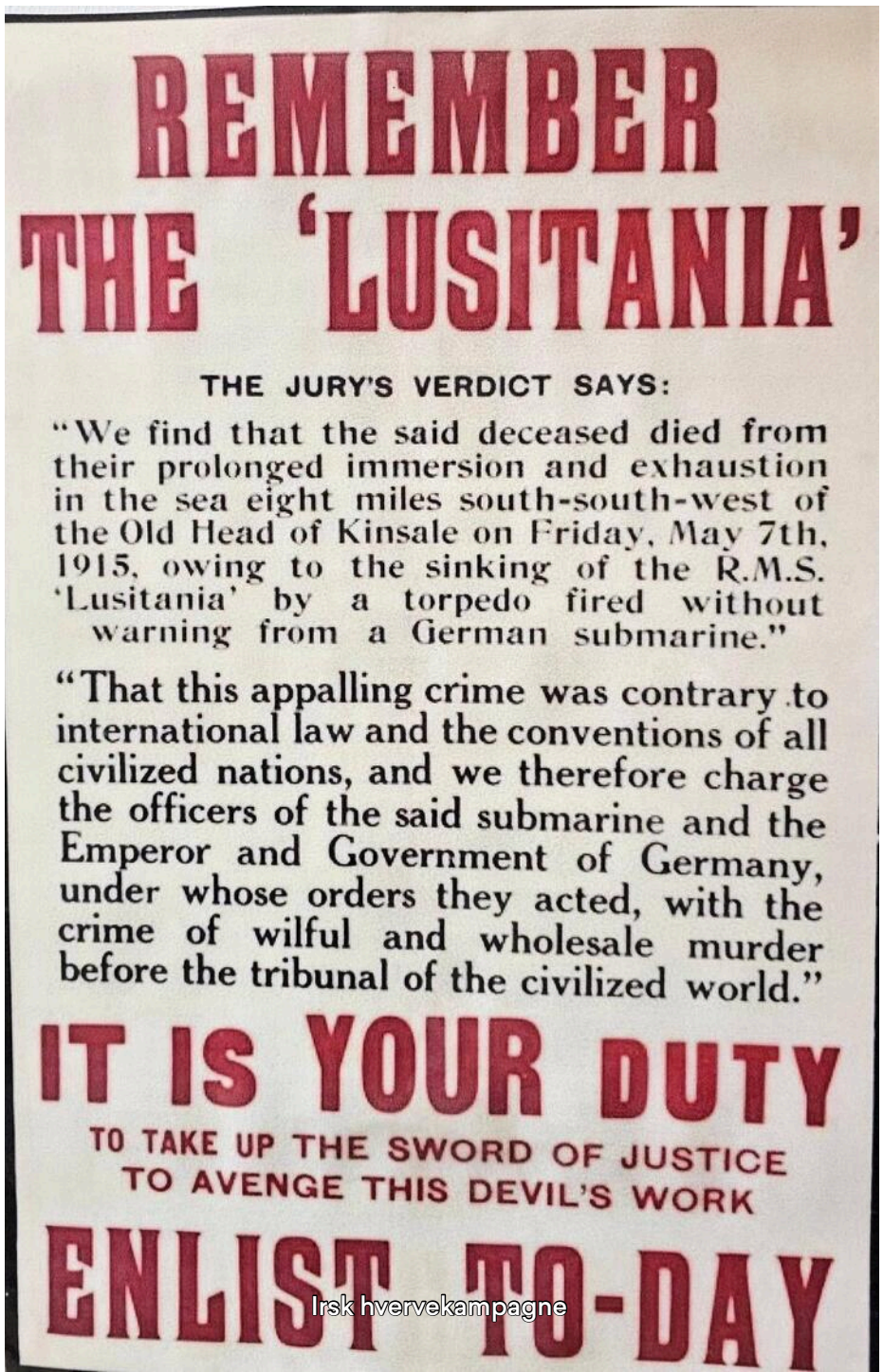

Irsk hvervekampagne



560

Hvervekampagne

Dag 41



Lusitania mindehave

🇮🇪 **24. juni 2026, Irland, Ballymackean ED**

Mindehaven udenfor

Tidspunkt
10.40

Overskyet
☁️ 20 °C

Højde
82 m



En david fra skibet



Mindehaven



Alle 1.266 navne er på listen

Dag 41



51°54'12" N 8°28'34" W

The Shandon bells

🇮🇪 **24. juni 2026, Irland, Cork**

Fik dette sted anbefalet af Annie & Martin.
Og ja jeg skulle da selvfølgelig ringe med klokkerne.

Tidspunkt	Overskyet	Højde
12.21	☁️ 25 °C	17 m



6€ for alt dette😍👍

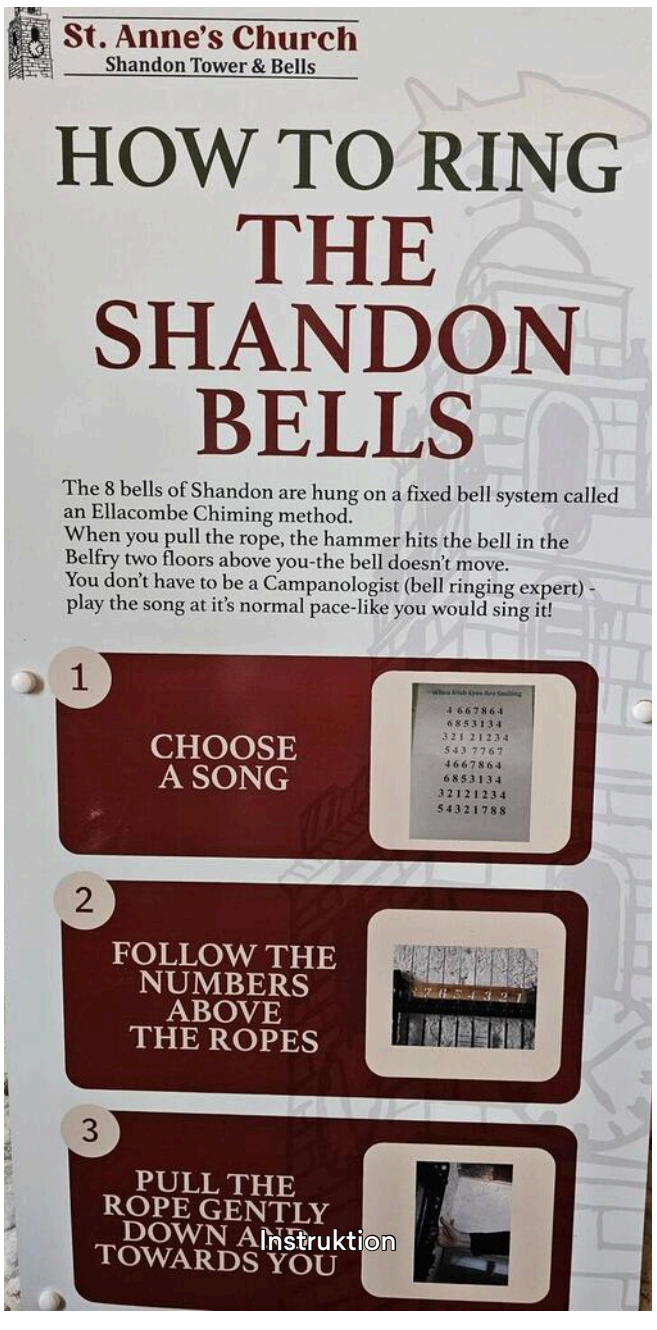

Instruktion

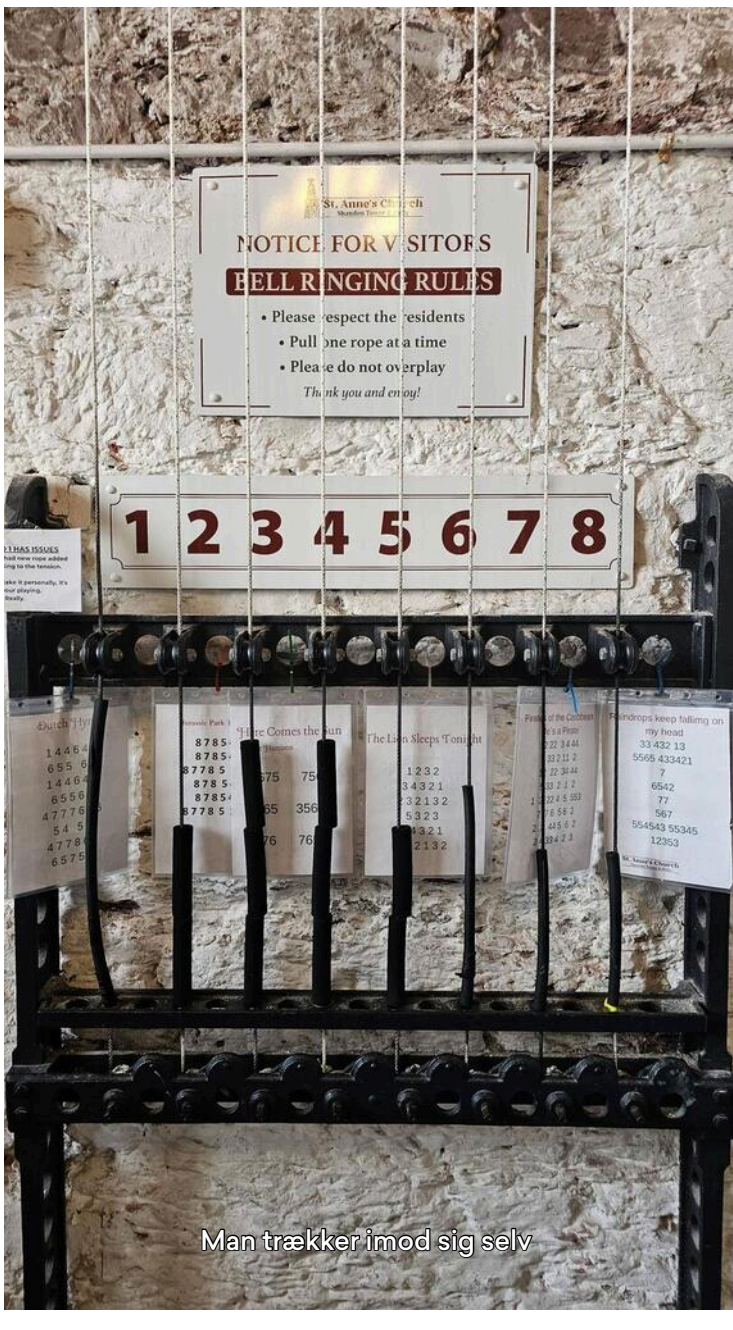

Man trækker imod sig selv

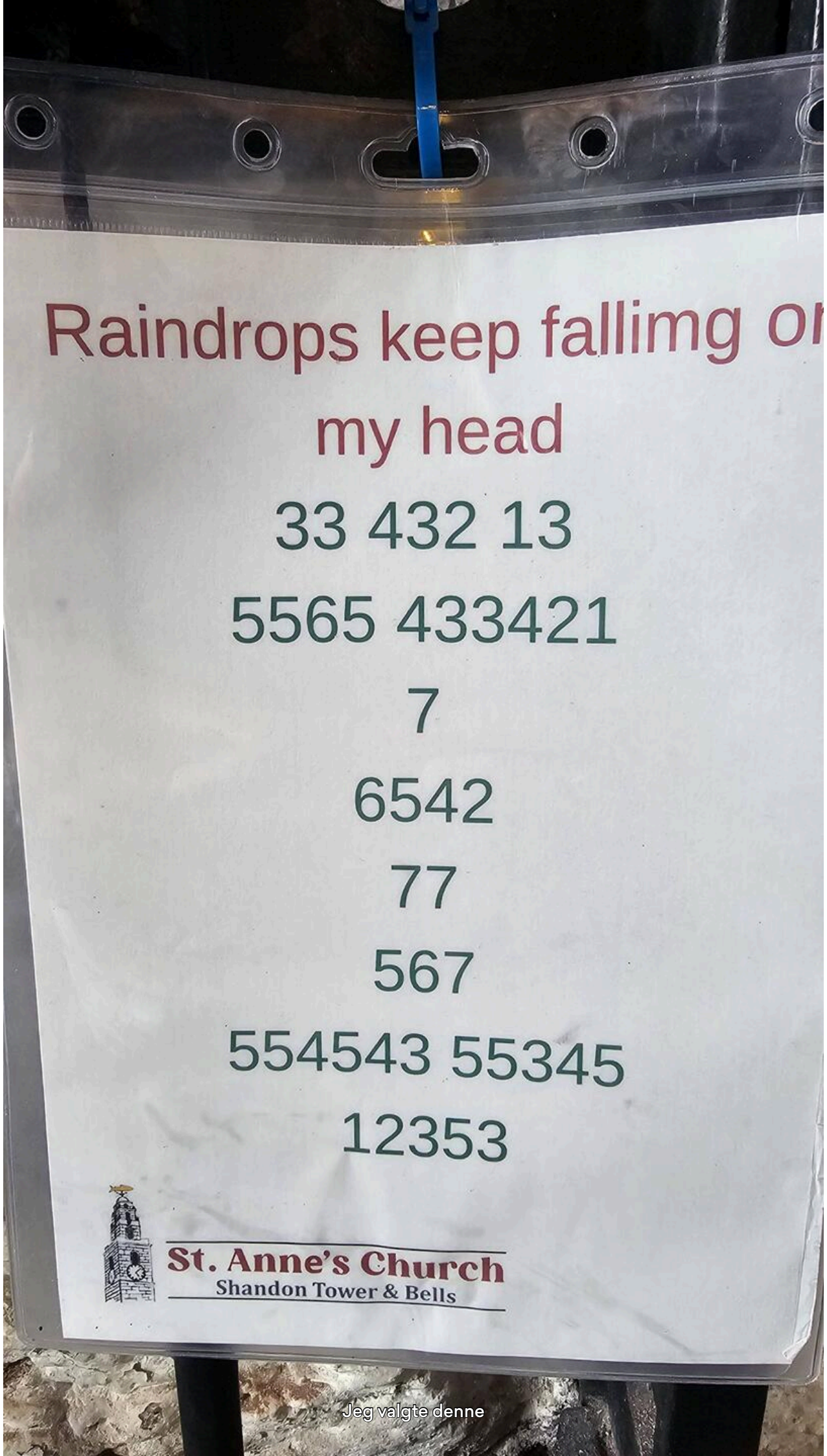

564

Jeg valgte denne

Dag 41



51°54'12" N 8°28'34" W

Shandon Tower

🇮🇪 **24. juni 2026, Irland, Cork**

Gik også op til toppen.

Tidspunkt	Overskyet	Højde
12.32	☁️ 25 °C	17 m



Udsigt



Kan du spotte Mercedes



Her er hun😍



På vej ned



Trængsel ved klokkerne

Dag 41



51°54'12" N 8°28'34" W

St. Anne' kirke

🇮🇪 **24. juni 2026, Irland, Cork**

Bemærk hvad de har placeret øverst ovenpå tårnet.

Tidspunkt	Overskyet	Højde
12.44	☁️ 25 °C	17 m



Skibet

The steps of the tower are built into 7 feet thick walls and visitors may climb up the staircase, which ascends from the first floor where the bells are rung, up past the clock pendulum, then past the works of the clock itself, through the bell tower, and finally out on to a walkway round the base of the lantern.

Here, one is 120 feet above ground level; and as the church itself stands on a considerable eminence, there is a wonderful panoramic view of the city spread out below and the hilly countryside which surrounds it.

The square tower is surmounted by a 'pepper-pot' shaped lantern which is constructed completely of lime-stone on all sides.

On top of this 'pepper pot' is a copper dome and above that is a gilded weathervane in the form of a salmon, rep-resenting the fishing of the River Lee. The salmon is known locally as the 'Goldie Fish'.

It is an appropriate sign to have on top of a church, as in the earliest Christian days a Fakta was symbol of Christiani-ty.



Fra et postkort - ja det er en laks



Flot mosaik

Dag 41

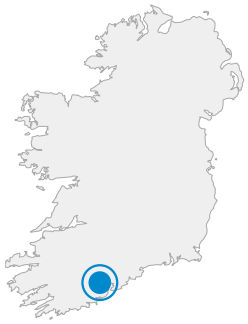

51°54'10" N 8°28'36" W

Butter museum 1

🇮🇪 **24. juni 2026, Irland, Cork**

Anbefalet af Martin.
Sjovt lille specielt museum om Irland' produktion og export af smør.

Tidspunkt
13.09

Overskyet
☁️ 26 °C

Højde
23 m



Junger



Mange mærker

THE ORIGINS OF CORK BUTTER MARKET

In the 1720s legislation was introduced throughout Ireland to regulate the butter trade. Cork and other Irish corporations were now required to maintain weigh houses for weighing all butter offered for sale in their jurisdictions. All casks containing butter were also to be branded according to their weight. By the middle of the eighteenth century public weighmasters had been appointed in Cork to oversee these operations.

But in Cork the local butter merchants went one step further. In 1769 they entered into an arrangement with the weighmasters to supervise the weighing and grading of the butter. And in doing so they introduced a unique system of quality control which established an international reputation for Cork-branded butter. Henceforth, the different grades of Cork butter were assured by one of the most innovative and rigorously enforced systems of quality control then known in Europe.

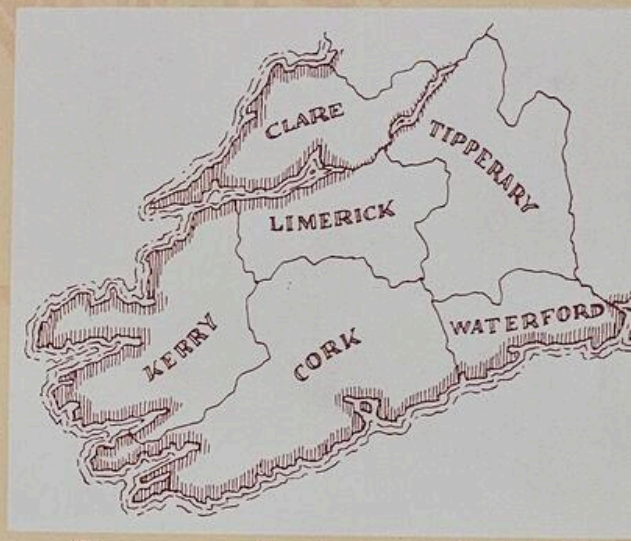

Counties sending butter to Cork Exchar

This was the beginning of the world's largest butter market. Local expertise in packing the butter enabled this distinctively Cork product to be transported over considerable distances in all climates. Officers of the market were employed to inspect each empty cask before it was dispatched to the farmer which, upon its return, was further inspected to ensure that it had been satisfactorily packed. To ensure that casks bearing counterfeit Cork brands were not shipped out, additional inspectors patrolled the city's quaysides.

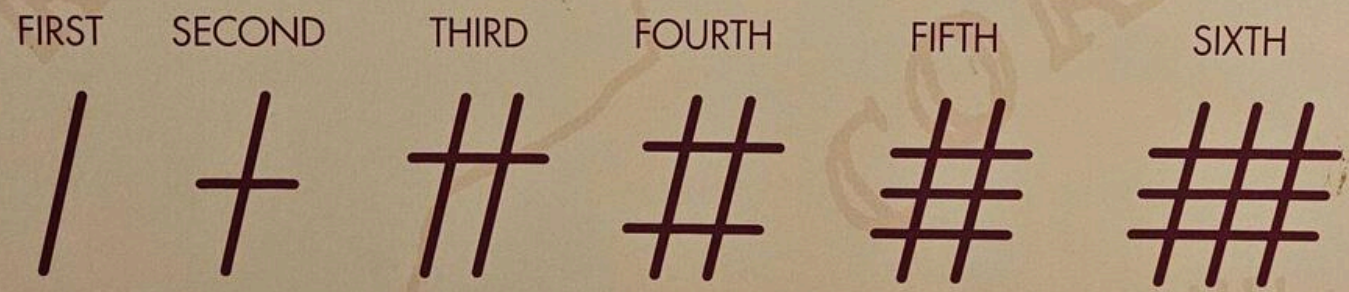

Inspector's marks

Fakta

Dag 41



51°54'10" N 8°28'36" W

Butter museum 2

🇮🇪 **24. juni 2026, Irland, Cork**

De har i en tørvemose fundet en tønde indeholdende smør, den er fra ca år 1.000 😮😮

Tidspunkt	Overskyet	Højde
13.16	☁️ 26 °C	23 m



1000 år gammel smørtønde



Små i dåser, især ved export til Indien og Australien

Dag 42



51°57'18" N 7°50'49" W

På vej - 1. stop

🇮🇪 **25. juni 2026, Irland, Youghal**

Ebbe i Youghall

Tidspunkt	Klar dag	Højde
09.43	☀️ 22 °C	9 m




euronics
Topline

Dag 42



51°57'11" N 7°50'50" W

Youghal

🇮🇪 **25. juni 2026, Irland, Youghal**

Byen her er mest kendt for sin "Clock gate". Den blev bygget i 1777 på stedet for Trinity Castle Gate (eller Jernporten). Trinity Castle Gate, en af de fem oprindelige porte i den befæstede by, begyndte at kollapse i begyndelsen af 1770'erne og blev erstattet af det fem etager høje, portede tårn med urkuppel på toppen. Oprindeligt husede den byvagten og fungerede som et midlertidigt fængsel for dem, der ventede på straf. I 1798 blev flere medlemmer af United Irishmen hængt fra dens vinduer. Den har tjent mange formål: byport, fængsel, vagthus, byur, byklokke og vejrhane. Kuppelen har kun tre urskiver mod nord, syd og øst. I 1770'erne mente man, at folk uden for bymuren mod vest ikke behøvede at kende klokken.

Tidspunkt
10.00

Klar dag
☀️ 22 °C

Højde
18 m







Et sundere valg

Dag 42

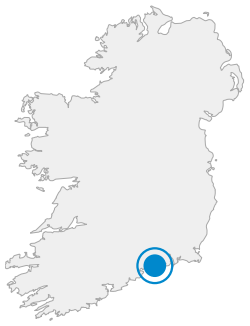

Copper Coast- stop 2

🇮🇪 **25. juni 2026, Irland, Annestown**

Skulle være et af de smukkeste områder i Irland.

Tidspunkt
11.39

Klar dag
☀️ 22 °C

Højde
Havoverfladen



Vild kyst - man kunne høre mågerne nedenfor


Kaj og Bøje😄👌😉


En lille havn


En lille strand

Dag 42

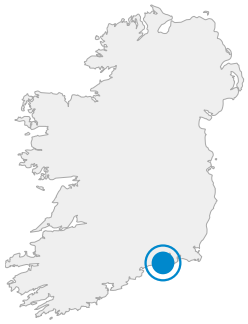

Frokost - stop 3

🇮🇪 **25. juni 2026, Irland, Tramore**

Panini med kylling, bacon, tomat, rød peber, ost, salat og Moe' hemmelige sauce.
Og 1/2 l vand.

Tidspunkt
12.23

Delvist skyet
🌥️ 23 °C

Højde
10 m



Moe's lige ud til stranden


Stranden


Stranden

Dag 42



52°21'59" N 6°59'28" W

Strække ben - stop 4

🇮🇪 **25. juni 2026, Irland, Shanbogh**

Broen hedder: Rose Fitzgerald Kennedy Bridge.

Tidspunkt	Delvist skyet	Højde
13.54	🌥️ 28 °C	15 m



Skal over broen om lidt

Lille stop langs floden



Båden kæmper mod strømmen



Det lykkedes 😄👌🤩🤪

Dag 42



52°24'4" N 6°27'14" W

Ankommet

🇮🇪 **25. juni 2026, Irland, Castlebridge**

Super sted ude på landet med en park lignende have. Her er meget stille og værelset med eget bad er super. Dog uden TV ej heller fællesrum. Har handlet ind til mikrobølge aftensmad:
Irsk stew med kartofelmos.

Tidspunkt	Klar dag	Højde
15.24	☀️ 26 °C	70 m



Ind af den grønne dør.



Park have



Udsigt fra værelset

Dag 43



53°5'52" N 6°6'32" W

På vej - strække ben

🇮🇪 **26. juni 2026, Irland, Newtownmountkennedy**

Crusing på motorvej med fartpilot på 97 km/t - kører i dag til Dublin hvor jeg vil besøge DOAG og den pub jeg besøgte da jeg arbejdede hos DOAG som DBA i 6 mdr i 1998. Bagefter lidt mere nordpå til min AirBnB.

Tidspunkt	Delvist skyet	Højde
09.51	🌥️ 24 °C	101 m



Strække ben

Dag 43

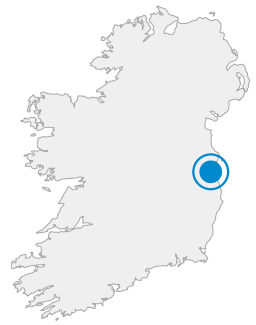

53°20'22" N 6°15'21" W

DOAG

🇮🇪 **26. juni 2026, Irland, Dublin**

Fandt det og gik en tur indtil Suzanne McGerry var ledig. Hun skulle på barsel i 98 og jeg skulle varetage hendes job som DBA. Hun var den eneste tilbage fra 1998.
Turen var den samme jeg gik fra job til hotel hver tirsdag og onsdag i de 26 uger jeg arbejdede for DOAG ti-to.

Annie Hauerslev Fantastisk at mødes bare sådan efter 30 år... 🤗

Knold Ja hun lignende 100% sig selv

Tidspunkt
10.55

Delvist skyet
⛅ 24 °C

Højde
36 m

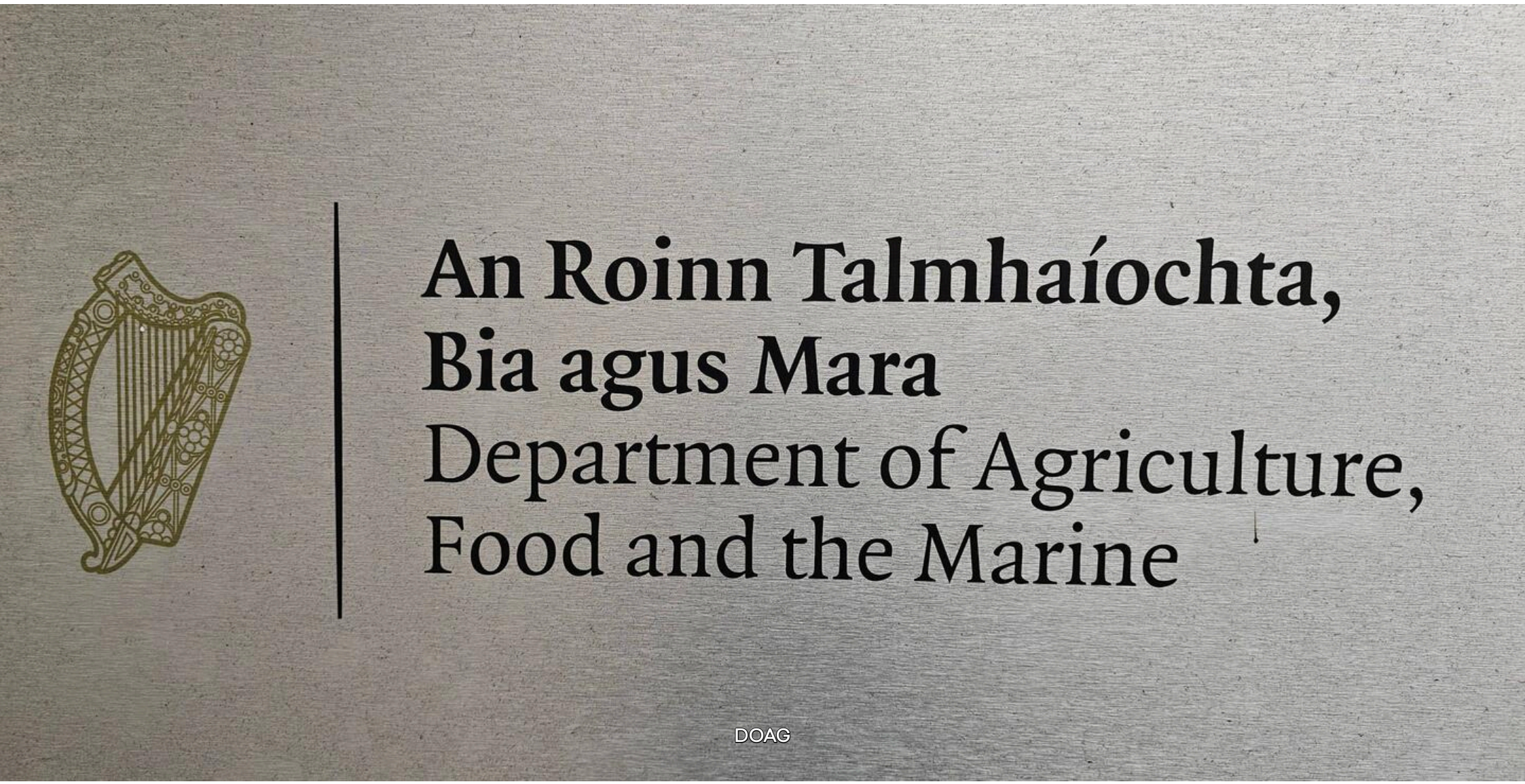

DOAG



Pubben jeg besøgte hver ti & ons på vej til hotel lejligheden



Suzanne og jeg



DOAG

Dag 43



53°22'13" N 6°3'13" W

Howth Cliff Walk

🇮🇪 **26. juni 2026, Irland, Fingal**

Her skulle være meget flot men desværre hang skyerne meget lavt.

Tidspunkt
14.13

Delvist skyet
⛅ 20 °C

Højde
130 m



Lave skyer

Man kan høre havet

Gik ikke helt ned

Flot


Jonathan?

Dag 43



53°22'2" N 6°3'20" W

Dagens motion

🇮🇪 **26. juni 2026, Irland, Fingal**

Skulle jo også tilbage til bilen. Ca 1 km.

Tidspunkt	Delvist skyet	Højde
14.44	🌥️ 21 °C	57 m





Højde (m)

41

Minimum

139

Maksimum



Ca 100 højde meter

Dag 43



53°44'15" N 6°21'11" W

Overnatning

🇮🇪 **26. juni 2026, Irland, St. Peter's ED**

Har 3 nætter her. Meget fint værelse, utroligt rent og pænt. Dog ikke TV. Her er også stille og jeg har åbnet mit vindue. Værtsparret er fra Indien.

Tidspunkt
16.48

Klar dag
☀️ 23 °C

Højde
40 m



Bor i nr 4 tv



Området blev bebygget i 2023-24

Dag 44

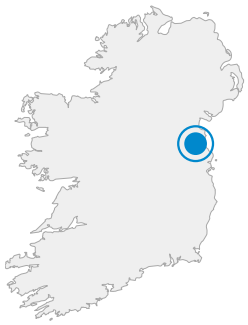

53°41'37" N 6°26'56" W

Knowth & Newgrange

🇮🇪 **27. juni 2026, Irland, Duleek ED**

Disse 2 steder var på min liste. Overrasket over så stort det er.

Tidspunkt
09.15

Blæst
19 °C

Højde
27 m



Længe siden > 5.200 år


CNÓBHA
Knowth


SÍ AN BHRÚ
Newgrange

Dag 44

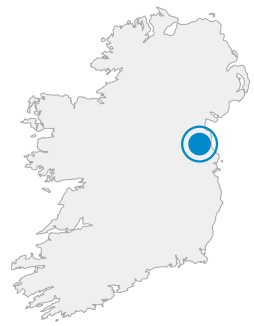

53°42'4" N 6°29'32" W

Knowth - 1

🇮🇪 **27. juni 2026, Irland, Mellifont ED**

ChatGPT:
Knowth er et forhistorisk sted i Boyne-dalen, berømt for sine gravhøje og stenkunst. Stedet blev opført omkring 3200 f.Kr. og var et vigtigt ceremonielt centrum. Den største høj rummer 2 gange, kamre og mange udsmykkede sten. Arkæologer har fundet spor efter ritualer, bosættelse og senere kristen aktivitet. Knowth og Newgrange indgår i Brú na Bóinne, som er på UNESCOs verdensarvsliste. Besøgende oplever imponerende historie, landskab og indsigt i Irlands neolitiske kultur. Området viser avanceret byggeteknik samt astronomiske forbindelser, der fortsat fascinerer forskere og rejsende fra hele verden med fortællinger om fortidens mennesker, deres tro og håndværk.
Den store grav er 12 m høj og 90 m i diameter.
Stedet er udbygget 2 gange.

Tidspunkt	Blæst	Højde
10.44	20 °C	76 m

Guided tur

Betontag tilføjet for at beskytte kantstene mod vejret

Skyggen brugt til at bestemme jævndøgn

124, 3 er mistet, kantsten

Den store tv og 2 af de 19 små th

1 af 9 kældre

Dag 44



53°42'6" N 6°29'31" W

Knowth - 2

🇮🇪 **27. juni 2026, Irland, Mellifont ED**

Kansten' udsmykning.
De var dygtige dengang.

Tidspunkt
11.15

Blæst
🌬️ 20 °C

Højde
75 m






Måske en slags kalender?



Dag 44



53°41'40" N 6°28'31" W

Newgrange - 1

🇮🇪 **27. juni 2026, Irland, Mellifont ED**

Vi fik lov til i hold at komme ind i graven.
Der er 19 m ind og meget smalt. Indgangen er placeret således at d. 21/12 kl 08:58 skinner solen helt ind i graven.
ChatGPT:
Newgrange er et forhistorisk gravmonument med imponerende stenkonstruktion bygget omkring 3200 f.Kr. Det er ældre end Stonehenge og de egyptiske pyramider. Stedet viser avanceret ingeniørkunst og astronomisk viden. Besøgende oplever historie, mystik og imponerende håndværk. Arkæologer forsker fortsat i monumentets oprindelse ritualer betydning og samfundet, der opførte det.

Annie Hauerslev Skummelt 😉

Tidspunkt	Blæst	Højde
12.02	🌬️ 20 °C	67 m



Indgang. Solen lyser igennem det øverst hul



Ude igen


Se tv


Se th


Utroligt byggeri😮👍

Dag 44



53°41'41" N 6°28'32" W

Newgrange - 2

🇮🇪 **27. juni 2026, Irland, Mellifont ED**

Inde i graven.
Vi måtte ikke tage billeder, så her er billeder af billeder indefra graven.

Tidspunkt
12.30

Blæst
21 °C

Højde
67 m







Dag 44



53°43'28" N 6°25'2" W

Frokost

🇮🇪 **27. juni 2026, Irland, Saint Mary's ED**

Wrap med salat, tomat, coleslaw og skinke.
Gik også en meget lille tur 5-600 m ud af langs floden og tilbage.

Tidspunkt	Blæst	Højde
13.20	22 °C	10 m







Dag 45

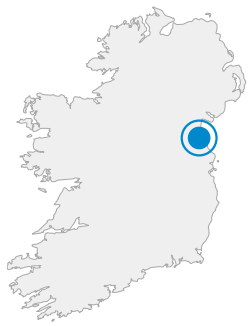

53°46'39" N 6°25'1" W

Monasterboices

🇮🇪 **28. juni 2026, Irland, Monasterboice ED**

ChatGPT:
Monasterboice i Irland er et berømt klosterområde grundlagt i 400-tallet. Stedet er især kendt for sine imponerende højkors, blandt andet Muiredachs Kors, rigt udsmykket med bibelske relieffer. Her findes også et rundtårn og ruinerne af middelalderlige kirker. Området vidner om Irlands tidlige kristne kultur og tiltrækker besøgende fra hele verden. De historiske monumenter gør Monasterboice til et fascinerende sted for nysgerrige rejsende.

Tidspunkt
09.30

Blæst
15 °C

Højde
113 m

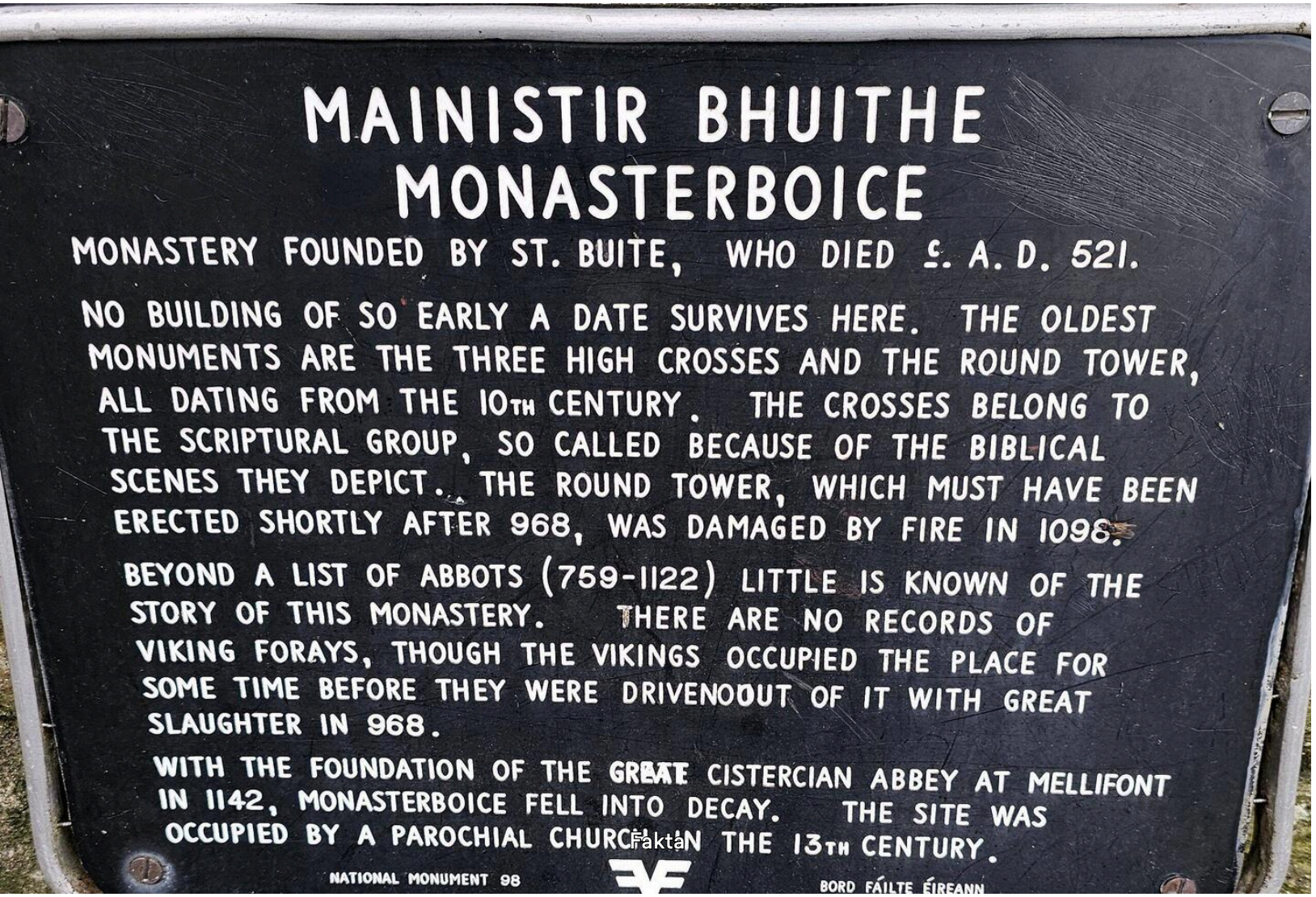



Fakta



Det største kors



Kors og tårn



Kirkegården bruges den dag i dag

Dag 45



53°46'40" N 6°25'5" W

Monasterboices grave

🇮🇪 **28. juni 2026, Irland, Monasterboice ED**

Fik øje på nogle særlige/specielle gravsteder.

Tidspunkt	Blæst	Højde
10.02	15 °C	115 m








Baby LYONS
31st May 2025

Dag 45

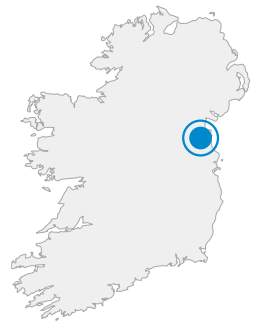

53°45'52" N 6°28'14" W

Krigs museum

🇮🇪 **28. juni 2026, Irland, Grangegeeth ED**

1. verdenskrig.
Masser af ting. Masser at læse. Og man måtte røre ved alle rifler og maskingeværer.

Tidspunkt	Blæst	Højde
10.19	15 °C	129 m



I skyttegraven



I en by

De brugte mange heste

Russiske soldater

1. Russian Infantryman dressed in Winter Uniform with 7.62mm Mosin-Nagant

2. Russian female Artillery Officer with PPS Submachine Gun 7.62mm

3. Russian Infantryman in Summer Uniform with Ammunition Pouches, Grenades, Helmet & Mosin-Nagant Rifle 7.62mm

4. Russian Sniper with camouflaged 7.62mm Mosin-Nagant Rifle and Sights. (Both men and women served in this role with the Red Army)

Fakta

Dag 45

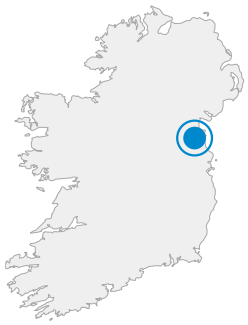

53°45'52" N 6°28'14" W

Krigs museum

🇮🇪 **28. juni 2026, Irland, Grangegeeth ED**

2. verdenskrig

Tidspunkt
10.46

Blæst
16 °C

Højde
129 m



Man må røre



Antiluftskyts

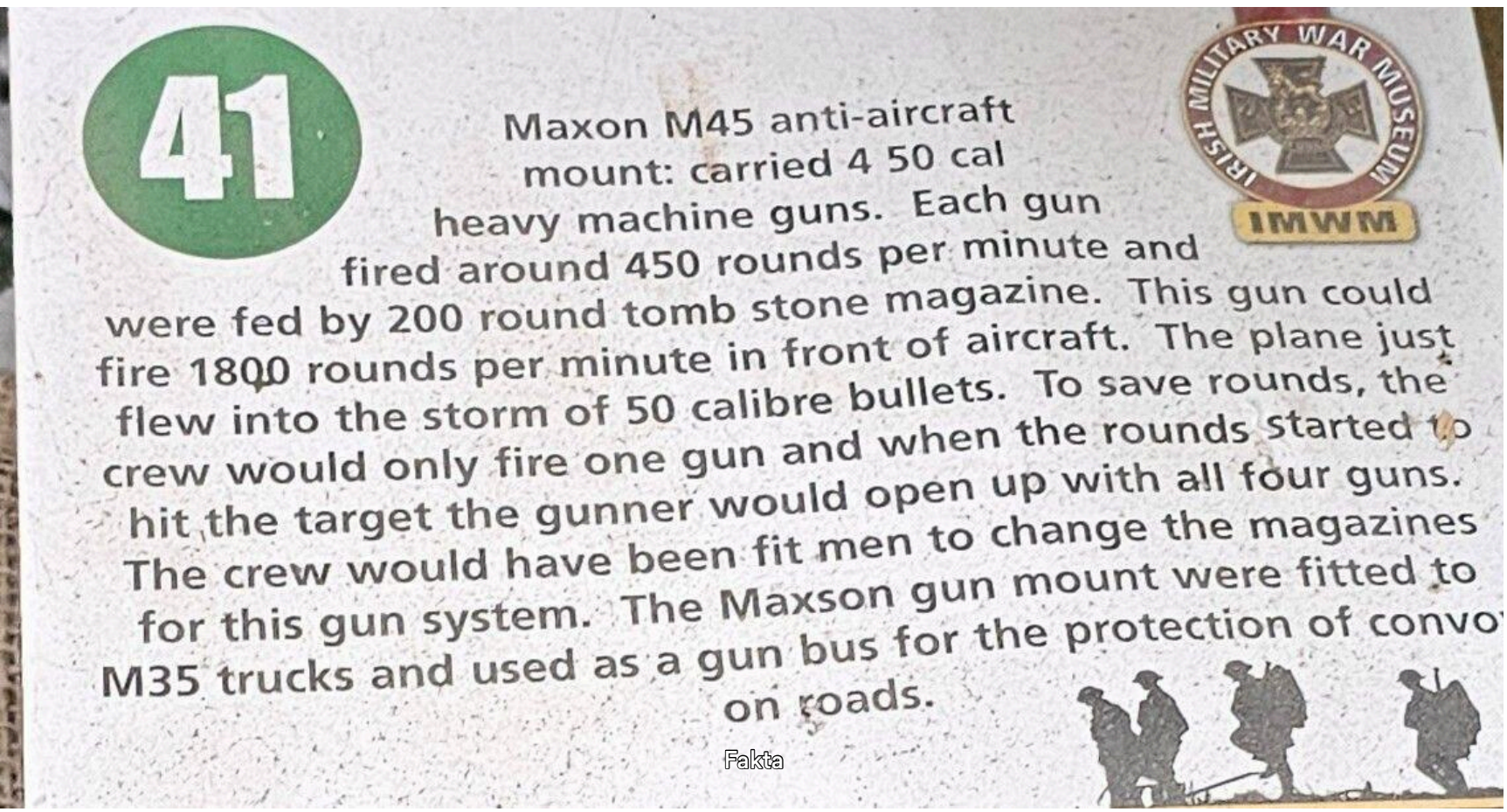

Fakta


Antiluftskyts

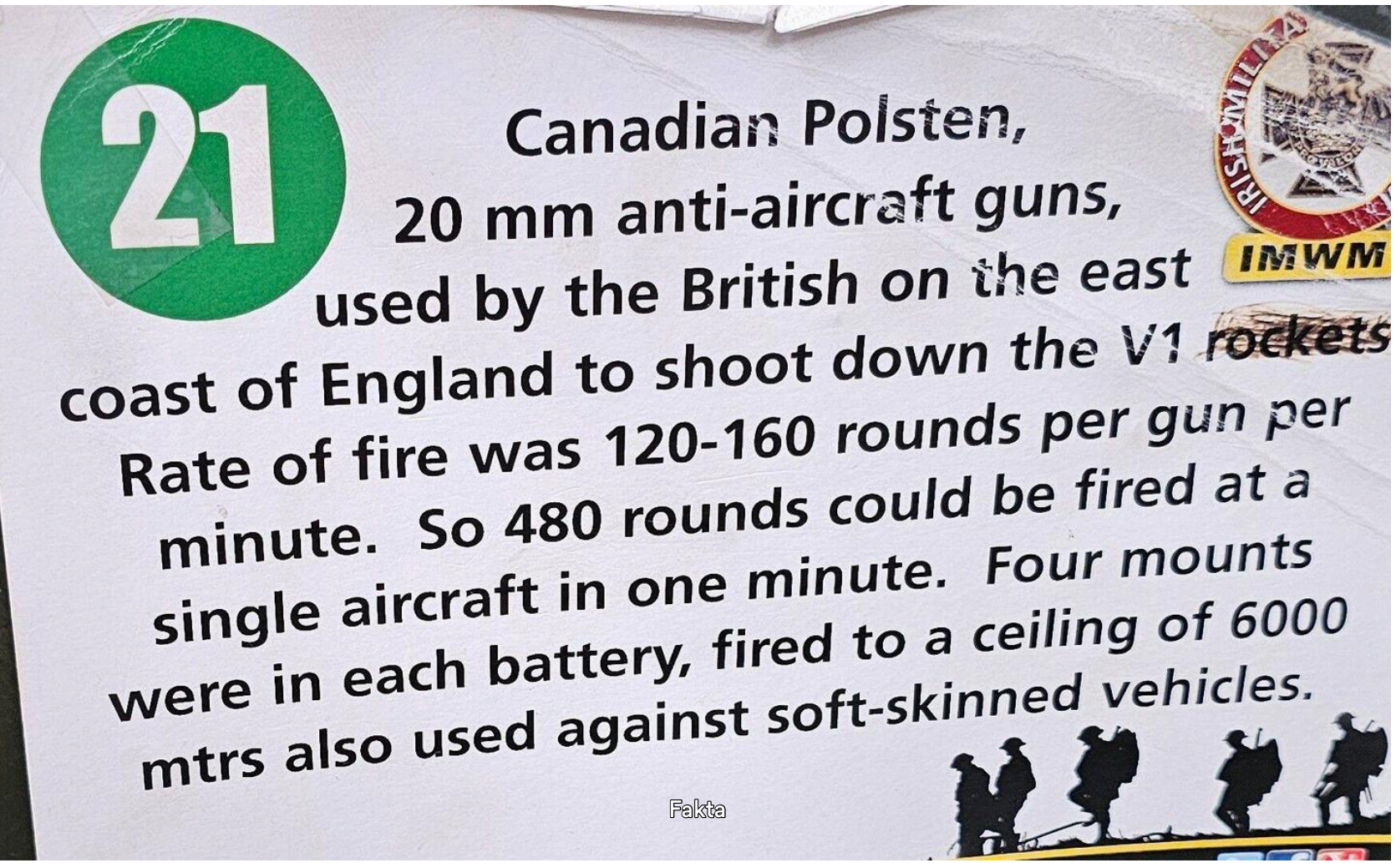
21
Canadian Polsten,
20 mm anti-aircraft guns,
used by the British on the east
coast of England to shoot down the V1 rockets
Rate of fire was 120-160 rounds per gun per
minute. So 480 rounds could be fired at a
single aircraft in one minute. Four mounts
were in each battery, fired to a ceiling of 6000
mtrs also used against soft-skinned vehicles.
IRISH MILITARIA
IMWM
Fakta


Sten Gun
World War 2
Må må røre
9

Dag 45



53°47'51" N 6°13'19" W

Ud til havet

🇮🇪 **28. juni 2026, Irland, Clogher ED**

Besøgte en lille havneby.

Tidspunkt	Blæst	Højde
11.42	16 °C	10 m




G761
G761
DOONBEG
S709




DA141
DA 2



Dag 45



53°47'49" N 6°13'10" W

Fish and chips

🇮🇪 **28. juni 2026, Irland, Clogher ED**

Kig en lille bitte tur langs klipperne. Vendte om og købte frokost.



Annie Hauerslev MUMS 😋 fish & chips...

Tidspunkt
12.48

Blæst
🌬️ 17 °C

Højde
8 m

Ud


Og hjem


Mange kunder

Dag 46

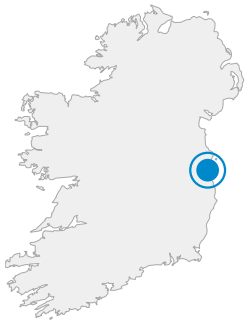

53°20'51" N 6°11'39" W

Venter

🇮🇪 **29. juni 2026, Irland, Dublin**

På check-in

Tidspunkt
11.32

Overskyet
☁️ 18 °C

Højde
6 m

Check-in om ca 45 min

Dag 46

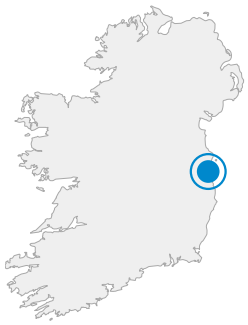

53°20'36" N 6°10'57" W

Farvel til Irland

🇮🇪 **29. juni 2026, Irland, Dublin**

Nu på vej mod Holyhead i Wales.

Tidspunkt
13.49

Overskyet
☁️ 19 °C

Højde
Havoverfladen

Sidste kig til Irland

Dag 46



53°20'20" N 4°40'51" W

Wales i sigte

29. juni 2026, Wales, Llaingoch

Kun kort tid til at vi skal gå til bilerne.

Tidspunkt	Blæst	Højde
16.57	15 °C	Havoverfladen



Wales i sigte



Om lidt sænkes rampen ned så vi kan køre fra borde

Dag 46



53°16'19" N 4°35'17" W

1. nat i Wales

29. juni 2026, Wales, Four Mile Bridge

Dejligt stort værelse, desværre vindue ud mod vejen. Men har er TV og morgenmad er inkl.
1 nat her.

Tidspunkt
18.14

Blæst
16 °C

Højde
14 m



Hotellet



Vælger sengen tættest vinduet

Dag 47



53°19'36" N 3°49'49" W

Min 1. pier

🏴 **30. juni 2026, Wales, Llandudno**

Den første pier jeg har besøgt. Fyldt med forlystelser for børn, tingeltangel og masser af spil til at franarre dig dine surt tjente moneter.

Tidspunkt
10.04

Overskyet
☁️ 18 °C

Højde
5 m



Det er derude

Stranden fyldt med store herskabelige hoteller fra 18-19 tallet

På vej ud

Næsten helt ude



Udsigt tilbage mod stranden/byen

Dag 47



53°19'53" N 3°49'31" W

Pier Llandudno

🏴 **30. juni 2026, Wales, Llandudno**

Lidt historie
&
Lidt forfald

Tidspunkt
10.19

Overskyet
☁️ 19 °C

Højde
Havoverfladen



Historisk information


THE DUNGEON
Historisk information



Har set bedre dage

Dag 47



53°5'43" N 2°54'55" W

Tree Carving

30. juni 2026, Wales, Trevalyn

Faldt over dette skønne sted i Google Maps. Det viste sig at være et privat værksted hvor Simon og 2 ansatte laver træ skulpturer på bestilling.
De er bestemt meget dygtige.

Peter Hauerslev Fint sted. Spurgte du om der var plads til en voksenlærling?

Knold Nej du ringe selv

Annie Hauerslev 😬

Tidspunkt	Overskyet	Højde
11.56	☁️ 21 °C	16 m



Simon i midten



Inde til reparation



Også reparation



Skal på udstilling snart



Værkstedet

Dag 47



53°5'43" N 2°54'55" W

Tree Carving 2

🏴 **30. juni 2026, Wales, Trevalyn**

Der undervises også.
Simon har deltaget i konkurrencer både i Japan, Tyskland og i Danmark.

Tidspunkt
11.58

Overskyet
☁️ 21 °C

Højde
16 m



Diverse modeller



Til undevisning

Dag 47



53°5'43" N 2°54'55" W

Tree Carving favoritter

30. juni 2026, Wales, Trevalyn

Mine favoritter

Annie Hauerslev Fine og smukke 😊

Tidspunkt	Overskyet	Højde
12.02	☁️ 21 °C	16 m



Nr. 4



Nr. 2 (tæt på 1.)



Nr. 1



Nr. 3

Dag 47



53°11'28" N 2°53'18" W

Eastgate Clock

🏴 **30. juni 2026, England, Chester**

Så dette på Google Maps.

Tidspunkt
13.19

Overskyet
☁️ 21 °C

Højde
27 m



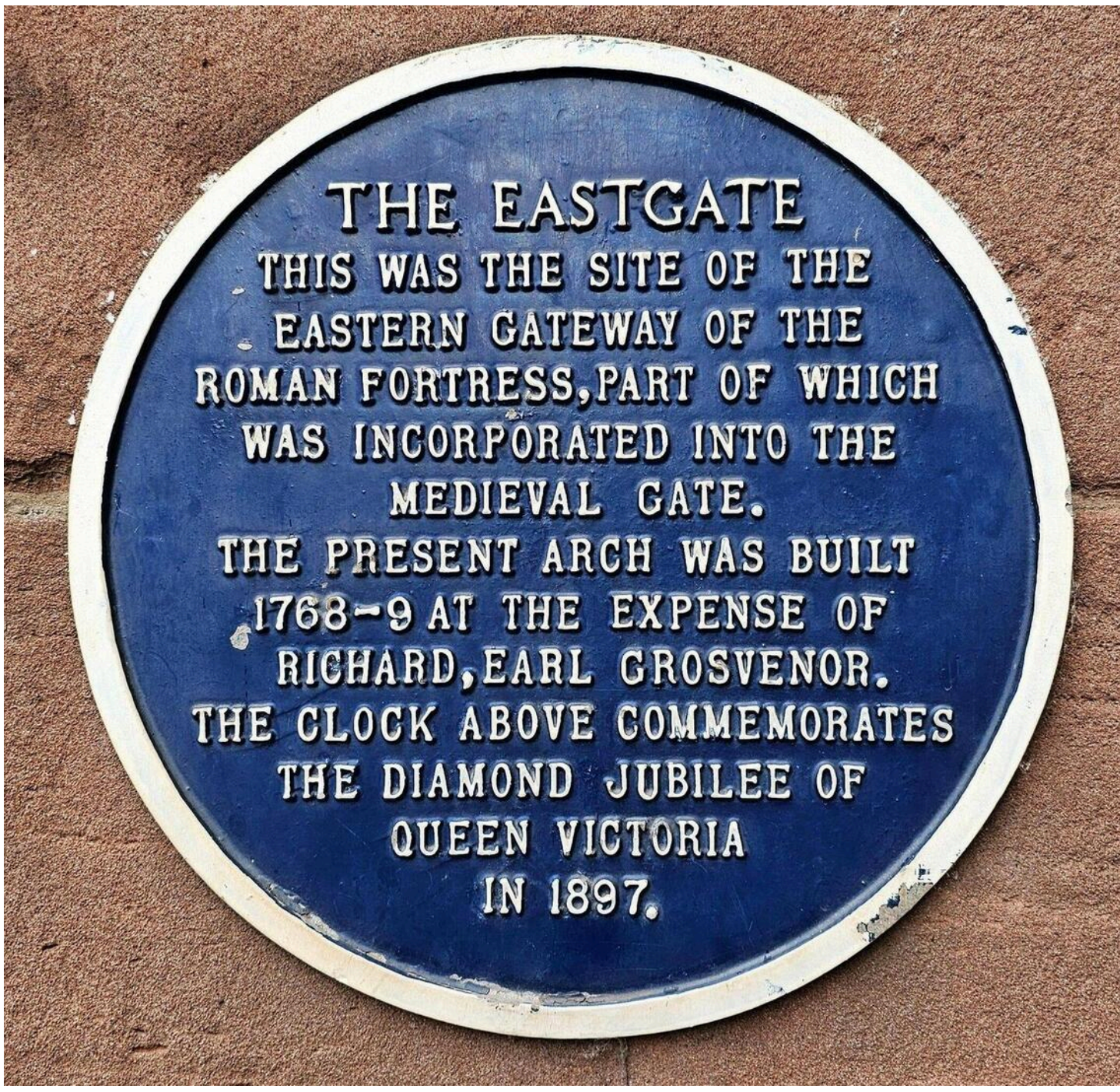

Dag 47



53°26'26" N 3°2'23" W

Strække ben pause

🏴 **30. juni 2026, England, Wallasey**

Købte en is og indkøb:
Ost, spegepølse, brød og 2 × aftensmad.

Tidspunkt	Regn	Højde
14.27	🌧️ 19 °C	13 m



Dag 47



53°22'54" N 2°56'42" W

Øl pause

🏴 **30. juni 2026, England, Liverpool**

Kan ikke komme ind på mit AirBnB sted før efter 1600.

Tidspunkt
15.35

Regn
🌧️ 19 °C

Højde
54 m



Dag 47



53°23'26" N 2°57'50" W

Ankommet

🏴 **30. juni 2026, England, Liverpool**

2 nætter. I morgen skal jeg opleve "The Beatles".

Tidspunkt
17.05

Regn
🌧️ 19 °C

Højde
76 m



Dag 48



53°23'58" N 2°59'31" W

The Beatles story 1

🏴 **1. juli 2026, England, Liverpool**

Fint museum. Masser at se. Man fik udleveret en afspiller + høretelefoner.
Der var et nr. man så indtastede og fik en masse at vide fra:
The four fab, Brian Epstein og fans.

Tidspunkt	Overskyet	Højde
10.27	☁️ 17 °C	27 m





Debut demo single

Love Me Do Record 1962

This original 45rpm demo record of The Beatles' debut single 'Love Me Do' is one of only 250 that was sent out to radio stations prior to the release in October 1962.

The demo disc is labelled 'Demonstration Record' and 'Not For Release' and features the misspelling of Paul McCartney's surname. The song writing credit states 'Lennon - McArtney'.

The record was donated to the British Heart Foundation charity shop in West Sussex, UK, by an anonymous donor and was later sold to raise funds for the charity.

Fakta

Dag 48



53°23'58" N 2°59'32" W

The Beatles story 2

🏴 **1. juli 2026, England, Liverpool**

The Cavern Club.
Der må have været trangt da de optrådte.

Tidspunkt	Overskyet	Højde
10.47	☁️ 17 °C	26 m



Måske plads til 100 ps



Scenen

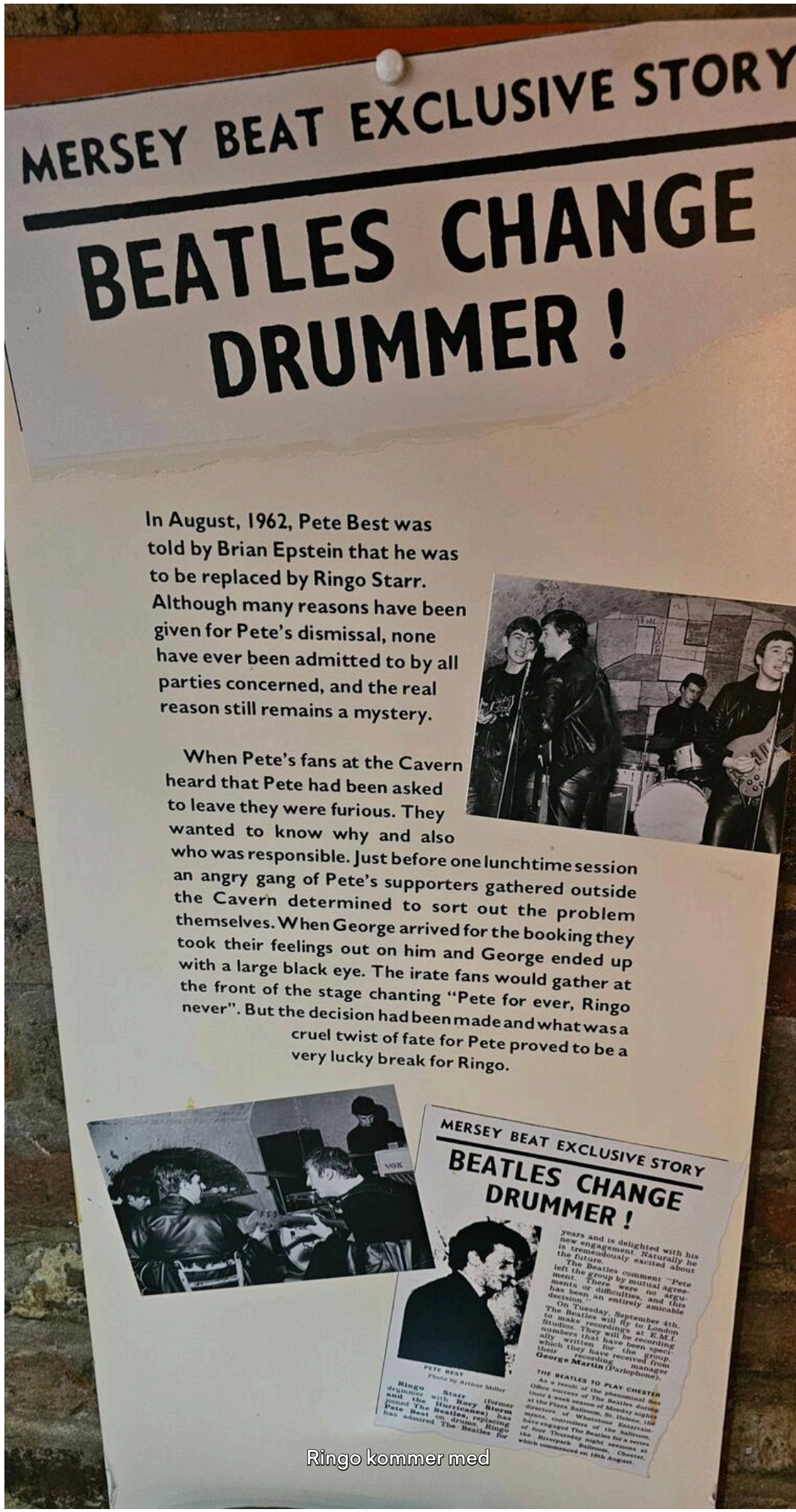

Ringo kommer med

Dag 48



53°23'58" N 2°59'31" W

The Beatles story 3

🏴 **1. juli 2026, England, Liverpool**

Professionelt studio
Beatlemania
Og vist nok deres bedste?

Annie Hauerslev Husker trommen fra sort-hvid fjernsynet den gang i 60'erne...

Tidspunkt	Overskyet	Højde
10.58	☁️ 17 °C	27 m



Abbey road studio



Masser af Beatles ting



Sgt. Pepper

Dag 48



53°23'58" N 2°59'31" W

The Beatles story 4

🏴 **1. juli 2026, England, Liverpool**

Desværre sluttede det.

Tidspunkt
11.22

Overskyet
☁️ 17 °C

Højde
27 m



Eleanor Rigby



Sidste koncert

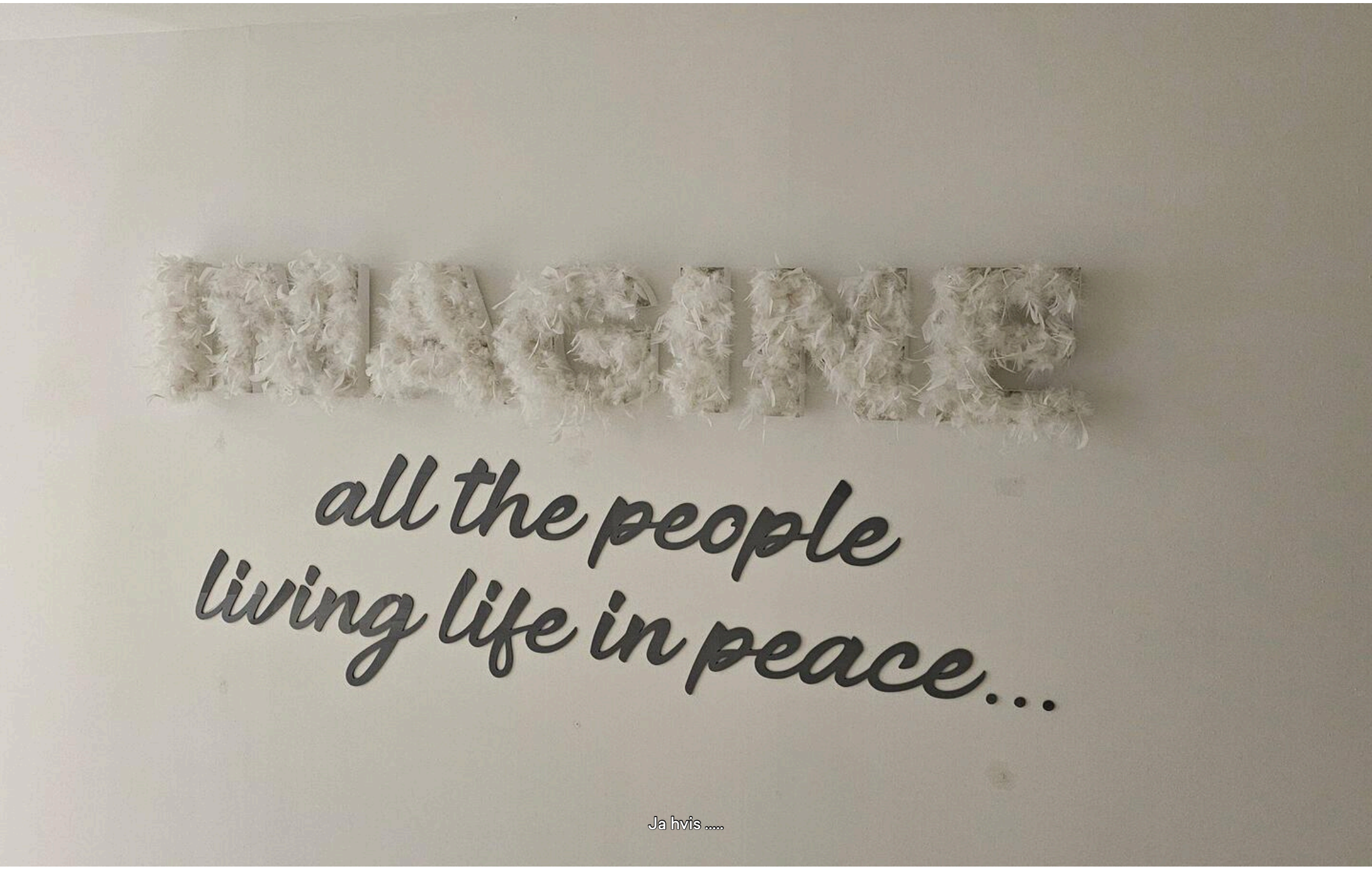

Ja hvis .....

Dag 48



53°23'56" N 2°58'26" W

Liverpool Cathedral

🏴 **1. juli 2026, England, Liverpool**

Den største i Britain. Der var arrangement med nogle skoleklasser, 3-5 årgang, som bl.a. sang Elton John' Rocket man og David Bowie' Starman samt 8-10 mere. Flere af musikerne var også børn.

Tidspunkt
13.13

Overskyet
☁️ 18 °C

Højde
28 m



Den er kæmpe stor



Børne arrangement

Dag 48



53°23'50" N 2°58'23" W

Liverpool Cathedral

🏴 **1. juli 2026, England, Liverpool**

Alter og skibet

Annie Hauerslev WOW højt til loftet...

Tidspunkt
13.30

Overskyet
☁️ 18 °C

Højde
40 m



Alter



Skibet

Dag 49



53°17'6" N 2°6'30" W

Strække ben pause

🏴 **2. juli 2026, England, Bollington**

Kom forbi denne specielle bro.

 **Annie Hauerslev** Meget engelsk...

Tidspunkt
10.21

Overskyet
☁️ 15 °C

Højde
179 m



Spiral bro



Kanalen



Broen

Dag 49



53°7'36" N 2°15'7" W

Little Moreton Hall 1

🏴 **2. juli 2026, England, Scholar Green**

ChatGPT:
Little Moreton Hall ligger i Cheshire i England og er et imponerende tudorhus omgivet af en voldgrav. Bygningen blev opført gennem 1500-tallet af familien Moreton og er berømt for sine skæve gulve, bindingsværk og lange galleri. Huset virker næsten eventyrligt, fordi de øverste etager hælder ud over de nederste. I dag ejes stedet af National Trust, som bevarer bygningen og åbner den for besøgende. Indenfor kan man opleve historiske rum, smukke træudskæringer, farvede glasruder og spor af livet i Tudorperioden. Haven rummer en traditionel knudehave, frugttræer og hyggelige stier. Little Moreton Hall regnes blandt Englands mest særprægede historiske herregårde og tiltrækker hvert år mange gæster.

Annie Hauerslev Fantastisk udsmykning!

Tidspunkt	Overskyet	Højde
12.25	☁️ 17 °C	86 m







Se billed 7


RYCHARDE DALE CARPEDER·MADE
THIES WINDOVS BY THE GIFT OF GOD



Dag 49



53°7'38" N 2°15'6" W

Little Moreton Hall 2

🏴 **2. juli 2026, England, Scholar Green**

Den lille opholdsstue.
Kvindernes rum.

Tidspunkt
12.36

Overskyet
☁️ 17 °C

Højde
89 m



Vægudsmykning



Kvindernes rum

Dag 49



53°7'38" N 2°15'6" W

Little Moreton Hall 3

🏴 **2. juli 2026, England, Scholar Green**

Kapel

Tidspunkt
12.41

Overskyet
☁️ 17 °C

Højde
89 m



Alter bag tremmer


GOD
IS AL
IN AL
THING

Dag 49



53°7'37" N 2°15'7" W

Little Moreton Hall 4

🏴 **2. juli 2026, England, Scholar Green**

Toilet

Tidspunkt
12.44

Overskyet
☁️ 17 °C

Højde
86 m



Dag 49



53°7'37" N 2°15'7" W

Little Moreton Hall 5

🏴 **2. juli 2026, England, Scholar Green**

Soveværelse

Tidspunkt
12.45

Overskyet
☁️ 17 °C

Højde
86 m



Oven på køkkenet for varmens skyld



Fin detalje

Dag 49



53°7'37" N 2°15'6" W

Little Moreton Hall 6

🏴 **2. juli 2026, England, Scholar Green**

Det lange galleri

Tidspunkt
12.49

Overskyet
☁️ 17 °C

Højde
83 m



Langt galleri



Den anden vej



Dejligt skævt



Huset har sat sig en del

Dag 49



53°7'39" N 2°15'7" W

Little Moreton Hall 7

🏴 **2. juli 2026, England, Scholar Green**

Haven

Tidspunkt
13.06

Overskyet
☁️ 17 °C

Højde
96 m







Dag 49



53°6'46" N 2°26'28" W

Ankommet

🏴 **2. juli 2026, England, Crewe**

Er nu hos Quennie and Ben. De har en skøn dreng, Tyler, på 20 mdr.
2 nætter her.

Tidspunkt
16.01

Delvist skyet
🌥️ 18 °C

Højde
47 m



Bor i nr 15 tv.



Tyler

Dag 50



53°1'38" N 2°31'50" W

Hack Green 1

🏴 **3. juli 2026, England, Sound**

Hack Green Secret Nuclear Bunker er et museum om nuklear krig og Englands beredskab. Museet er i en af de oprindelige bunkers hvorfra tingene skulle styres i tilfælde af atomkrig.

Tidspunkt
09.57

Overskyet
☁️ 18 °C

Højde
58 m



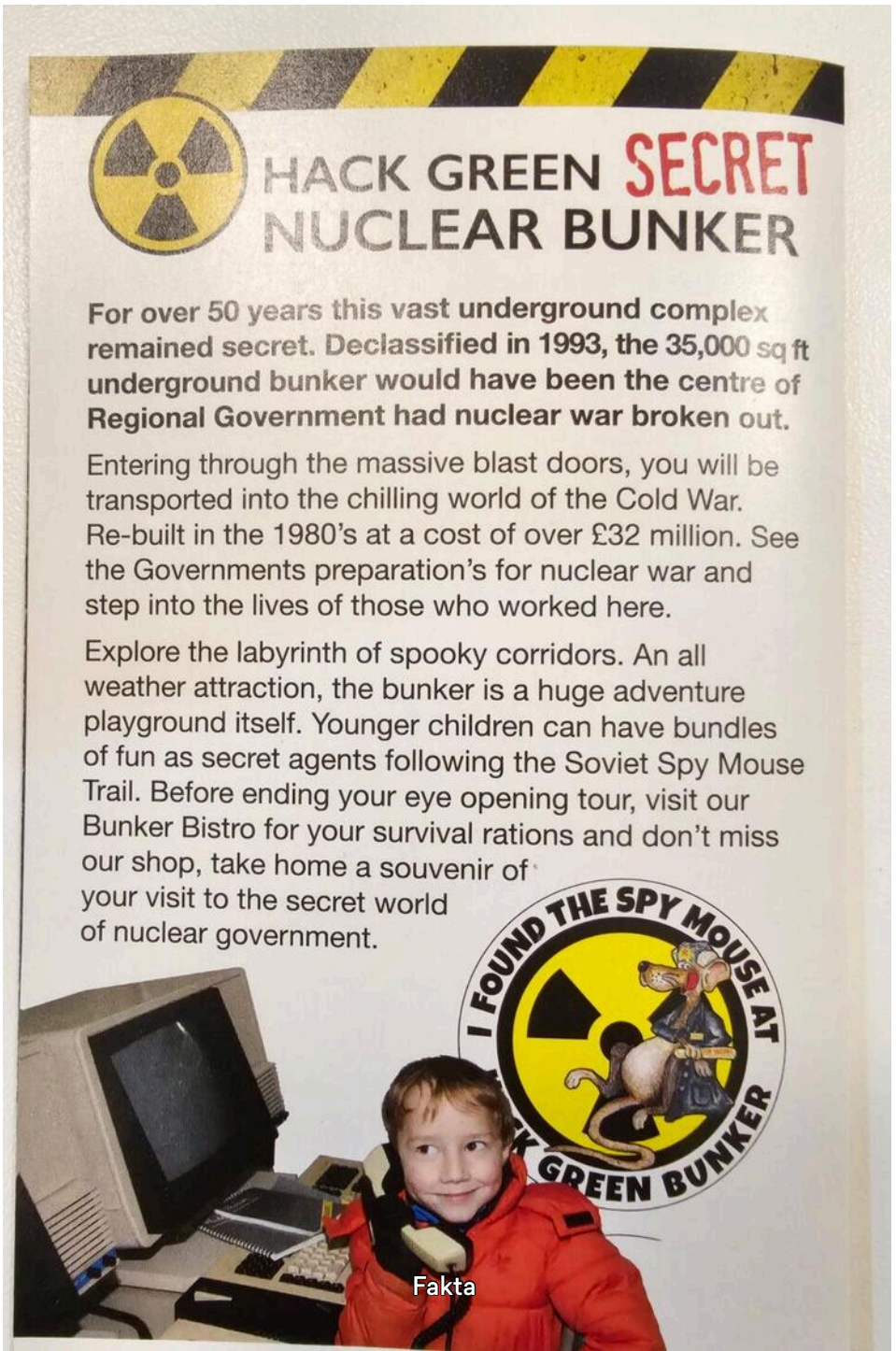


RADAR HISTORY
RADAR HISTORY


CIVIL DEFENCE


CIVIL DEFENCE
DANGER
KEEP AWAY
REST AREA
SAFE ROUTE

Dag 50



53°0'28" N 2°31'39" W

Hack Green 2

🏴 **3. juli 2026, England, Audlem**

Tidspunkt
10.20

Overskyet
☁️ 19 °C

Højde
40 m



Dekontaminering

Staff who needed to go out of the bunker after a nuclear explosion needed to wear a special suit to protect against radioactive fallout. On returning to the bunker they would remove their contaminated suit, place it in the concrete bin and then shower to remove any further fallout. They would be checked with a geiger radiation meter before getting dressed.

Fakta



Masser af gammelt



Gammelt elektronik

Dag 50



53°1'38" N 2°31'49" W

Hack Green 3

🏴 **3. juli 2026, England, Sound**

En Commisioner var chefen i hver bunker.

Tidspunkt
10.27

Overskyet
☁️ 19 °C

Højde
59 m



Commisioner' rum



BBC studie



Herfra kunne Commisioneren tale til folket

If the Commissioner needed to speak to survivors directly, he would broadcast from this studio. Other wartime programmes were also transmitted from here. Only radio was used as televisions would not have worked after a nuclear strike.

Fakta



Kontrol rummet ifm radio udsendelser

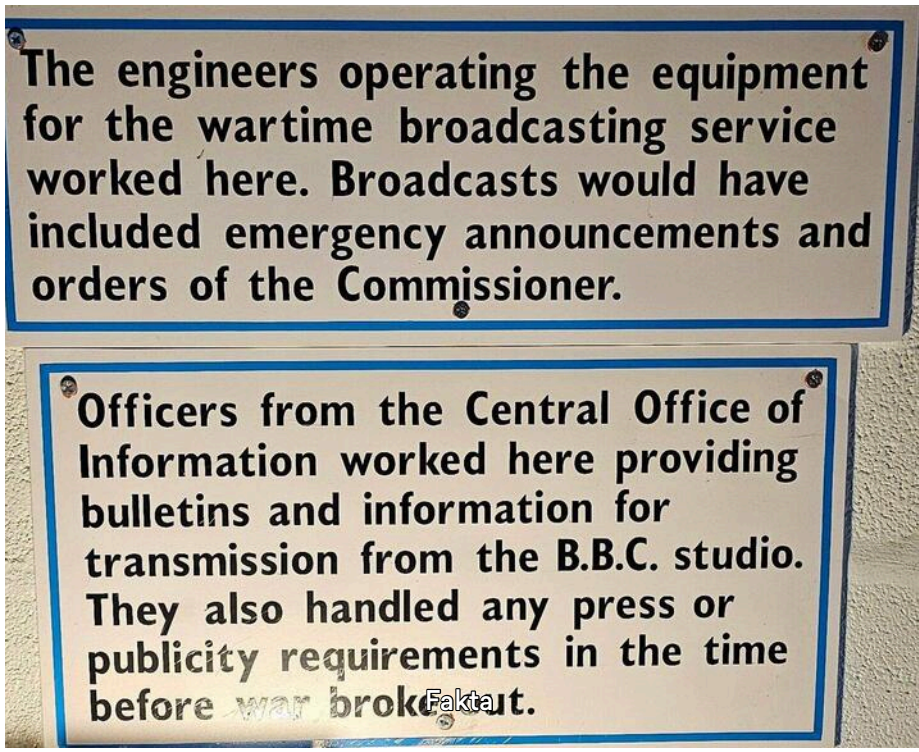

Fakta

Dag 50



53°1'38" N 2°31'49" W

Hack Green 4

🏴 **3. juli 2026, England, Sound**

Faktisk en ret skræmmende udstilling.

Tidspunkt
11.15

Overskyet
☁️ 20 °C

Højde
59 m






EUCOM
ALARM LEVEL
TARGET AREA
DISPLAY DRIVE
CH 1 STATUS
CH 2 STATUS
ALERT STATES
MV SA RA GA SO SS
UK AIR
STC
SACEUR
SACLANT
CINCHAN
EASTLANT
AFCENT
BIKINI ALERT STATE
AMBER
EFFECT
05072 FEB 88


NORTH YORKSHIRE FIRE AND RESCUE SERVICE
EAST
WEST
SOUTH

Dag 50



53°3'5" N 2°31'39" W

Hack Green 5

🏴 **3. juli 2026, England, Nantwich**

Må det aldrig ske.

Tidspunkt
11.30

Overskyet
☁️ 21 °C

Højde
46 m

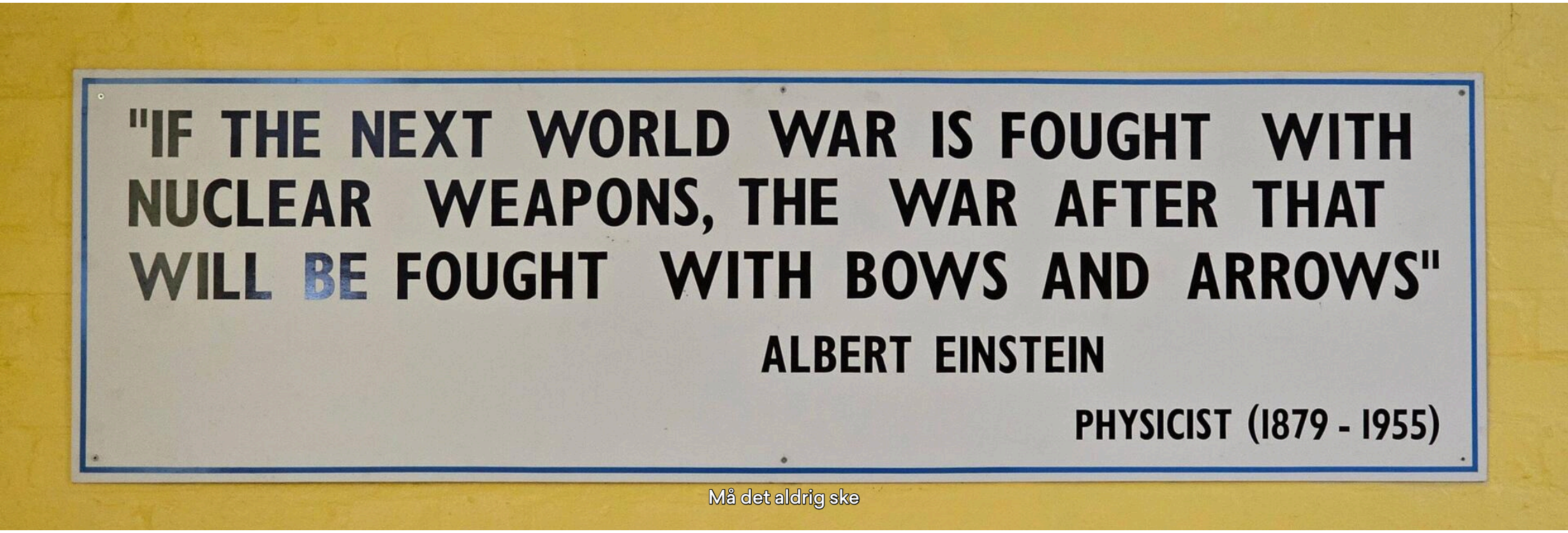

Må det aldrig ske

Dag 50



53°8'37" N 2°21'40" W

En engelsk kirke

🏴 **3. juli 2026, England, Sandbach**

Tidspunkt
13.35

Overskyet
☁️ 23 °C

Højde
65 m





Gravsten genbrugt


Mary the
first wife of
Robert Smith
of Sandbach,
Departed this
life June ye 16th
An Dom 1687

Dag 50



53°8'38" N 2°21'43" W

Sandbach kors

🏴 **3. juli 2026, England, Sandbach**

Sandbach er en historisk by - ChatGPT:
Sandbach er en charmerende markedsby i Cheshire i England. Byen er kendt for sine historiske kors på torvet og sin lange historie. Historiske bygninger og kirker fortæller om områdets udvikling gennem århundreder. Sandbach er et godt rejsemål for dem der ønsker autentisk britisk stemning med historie, natur gæstfrihed.

Tidspunkt	Overskyet	Højde
13.39	☁️ 23 °C	70 m



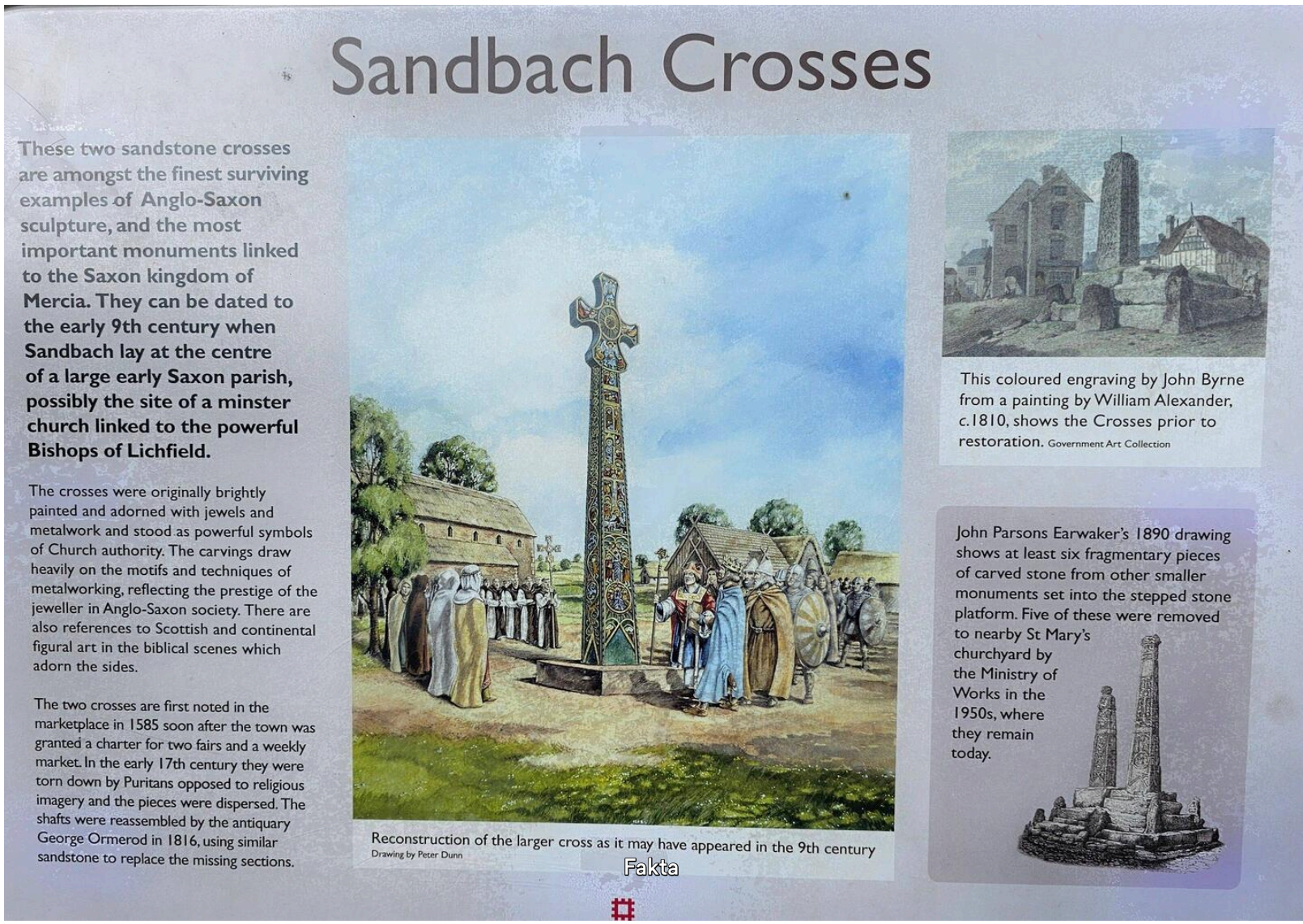

Fakta

Dag 50



53°8'39" N 2°21'48" W

Sandbach by

🏴 **3. juli 2026, England, Sandbach**

Gik lidt rundt.

Tidspunkt	Overskyet	Højde
13.42	☁️ 23 °C	77 m



Rådhus th



Typisk engelsk gade

Dag 50



53°8'42" N 2°21'50" W

Selvfølgelig

🏴 **3. juli 2026, England, Sandbach**

Peter Hauerslev ✅👍🎅

Tidspunkt	Overskyet	Højde
13.45	☁️ 23 °C	67 m

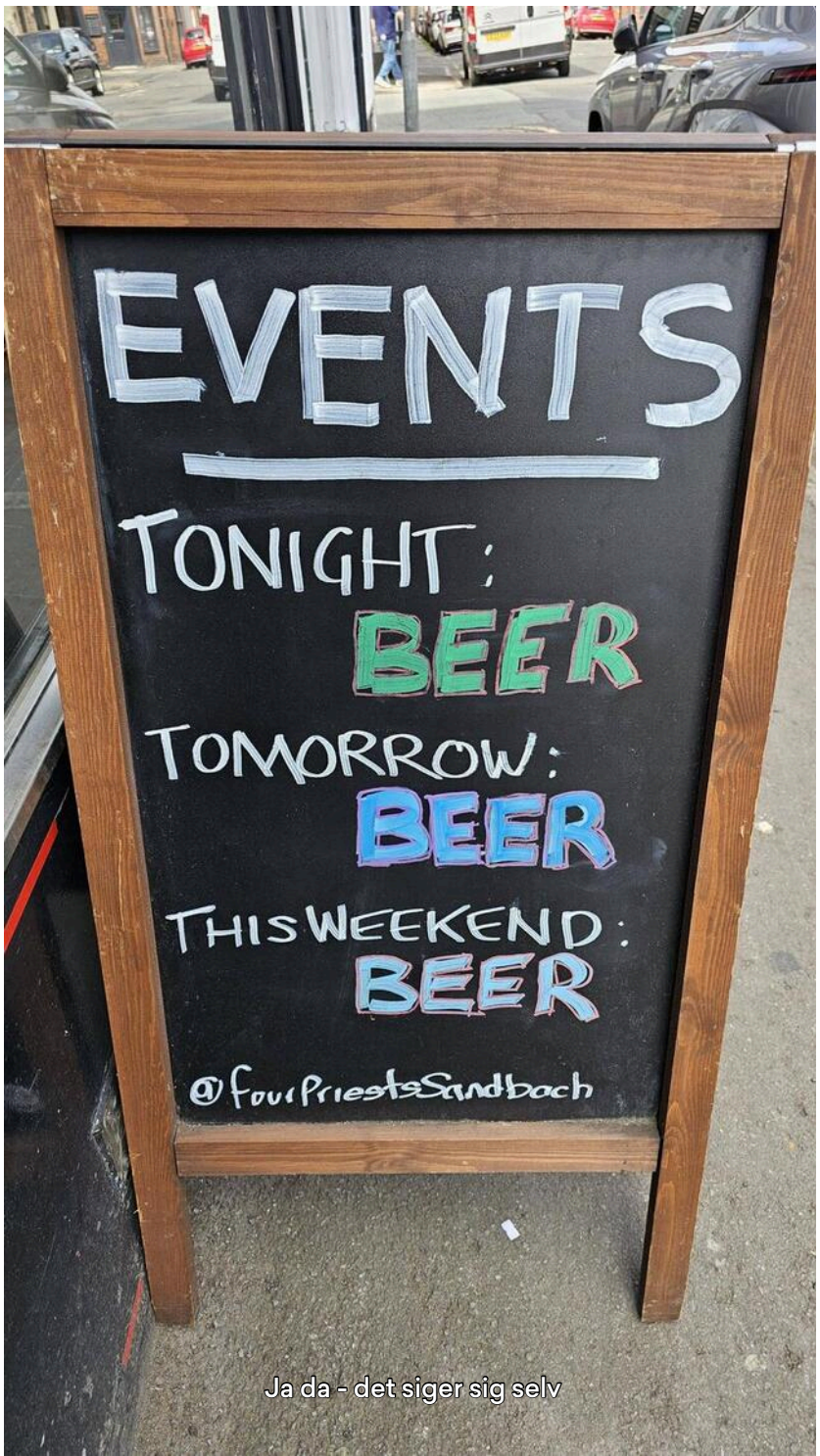

Ja da - det siger sig selv



IPA

Dag 51



52°54'2" N 2°52'27" W

Elsmere tunnel

🏴 **4. juli 2026, England, Lee**

Faldt over dette sted på Google Maps

Tidspunkt
09.59

Overskyet
☁️ 20 °C

Højde
105 m



Tunnel under vejene

Canal & River Trust

Ellesmere Tunnel

East Portal

L: 80m / Travel time: 2 mins

Do not enter when a boat is approaching



We're the charity protecting the canals & rivers you love. Support us.

In an emergency, call 999 for emergency services, then 0800 47 999 47 to speak with Canal & River Trust

Grid Ref: E: 341 256, N: 334 022

Fakta



På vej ind



På vej ud

Dag 51



52°52'28" N 3°0'10" W

Whittington Castle 1

🏴 **4. juli 2026, England, Hindford**

Kom forbi.

Tidspunkt
10.56

Overskyet
☁️ 20 °C

Højde
77 m

Ikke meget tilbage


Tykke mure 😲

Dag 51



52°52'24" N 3°0'8" W

Whittington Castle 2

🏴 **4. juli 2026, England, Hindford**

Tidspunkt
10.59

Overskyet
☁️ 20 °C

Højde
76 m




OLDE BOOTE
INN



Dag 51



52°51'38" N 3°3'3" W

Cambrian Heritage Railway 1

🏴 **4. juli 2026, England, Morda**

Masser at kigge på, lidt at læse.

Tidspunkt	Overskyet	Højde
12.01	☁️ 21 °C	119 m





Ovne så ansatte kunne holde varmen



The brygning under kørsel



En lang gang

Dag 51



52°51'38" N 3°3'3" W

Cambrian Heritage Railway 2

🏴 **4. juli 2026, England, Morda**

Tidspunkt
12.05

Overskyet
☁️ 21 °C

Højde
119 m



En anden gang tilbage



Man kunne også køre en tur



Gad vide om det virker?



Salg af fundne ting og sager

Dag 51



52°51'40" N 3°3'0" W

Øl festival

🏴 **4. juli 2026, England, Morda**

Smagte en "Red IPA".

Tidspunkt
12.28

Overskyet
☁️ 21 °C

Højde
133 m



Øl festival i den gamle stationsbygning

CAMBRIAN HERITAGE RAILWAYS

BEER FESTIVAL
CAMBRIAN HERITAGE RAILWAYS

2026 Beer Festival Beer & Cider Guide

Brewery	ABV %	Festival Price	Description
		1/2 Pint / 1 Pint	
Bragdy Tanat			
Ready for Easter	4.2%	£2.00 / £4.00	Mild
'Sgwarnog	5.0%	£2.00 / £4.00	Flowery English Style Pale Ale
Magic Dragon			
Border Bitter	3.8%	£2.00 / £4.00	Traditional Best Bitter
Eyton Gold	4.0%	£2.00 / £4.00	Golden Ale
Salopian			
Shropshire Gold	3.8%	£2.00 / £4.00	Golden Ale
Oracle	4.0%	£2.00 / £4.00	Crisp, Sunflower Gold Ale
Darwins Origin	4.3%	£2.00 / £4.00	Copper-coloured Bitter
Monty's			
Sunshine	4.2%	£2.00 / £4.00	Refreshing Golden Ale
Red IPA	4.2%	£2.00 / £4.00	Gluten Free Malty Ale
Mischief	5.0%	£2.00 / £4.00	Strong Golden Ale
Purple Moose			
Snowdonia	3.6%	£2.00 / £4.00	Refreshing Golden Pale Ale
Madog's	3.7%	£2.00 / £4.00	Crisp, Malty, Amber Session Bitter

HUGHES AGRI OSWESTRY LTD
AGRICULTURAL & GROUNDCARE MACHINERY SPARES AND REPAIRS
TEL: 01691 654366

McDONALD AUTOMOTIVE

CANAL COTTAGE

CONTEMPORARY CRAFT ALES, BREWED IN WALES
ESTD 2009
monty's BREWERY

Menukort


LEATON SIGNAL BOX
MENU
(AVAILABLE FROM CAFE)
SAUSAGE ROLLS £2-00
ASSORTED SANDWICHES £3-00
CHICKEN TIKKA IN A NAAN £3-00
CAMBRIAN HERITAGE RAILWAYS
This event is proudly sponsored by:
monty's
CANAL COTTAGE
EGGS AND HONEY
TIWAITES BEERS
History you can taste.

Hanerne

Dag 51



52°46'59" N 3°5'14" W

Hoffmann Kiln 1

🏴 **4. juli 2026, England, Llanymynech**

ChatGPT:
Hoffmann-kilnen nær Llanymynech er et historisk teglværksanlæg fra den industrielle periode. Den cirkulære ovn blev anvendt til kontinuerlig brænding af mursten og udnyttede varmen effektivt ved at lade ilden bevæge sig gennem sammenhængende kamre. Anlægget forsynede lokale byggeprojekter med tegl og afspejler områdets industrielle udvikling, som også omfattede kalkbrydning og transport via kanal og jernbane. Hoffmann-kilnen er i dag et vigtigt kulturhistorisk minde, der viser 1800-tallets teknologiske fremskridt og den betydning, teglproduktionen havde for lokalområdets økonomi og udvikling.

Tidspunkt	Overskyet	Højde
13.40	☁️ 21 °C	79 m



Der må ha' været godt træk i denne



Ovnen er indhegnet

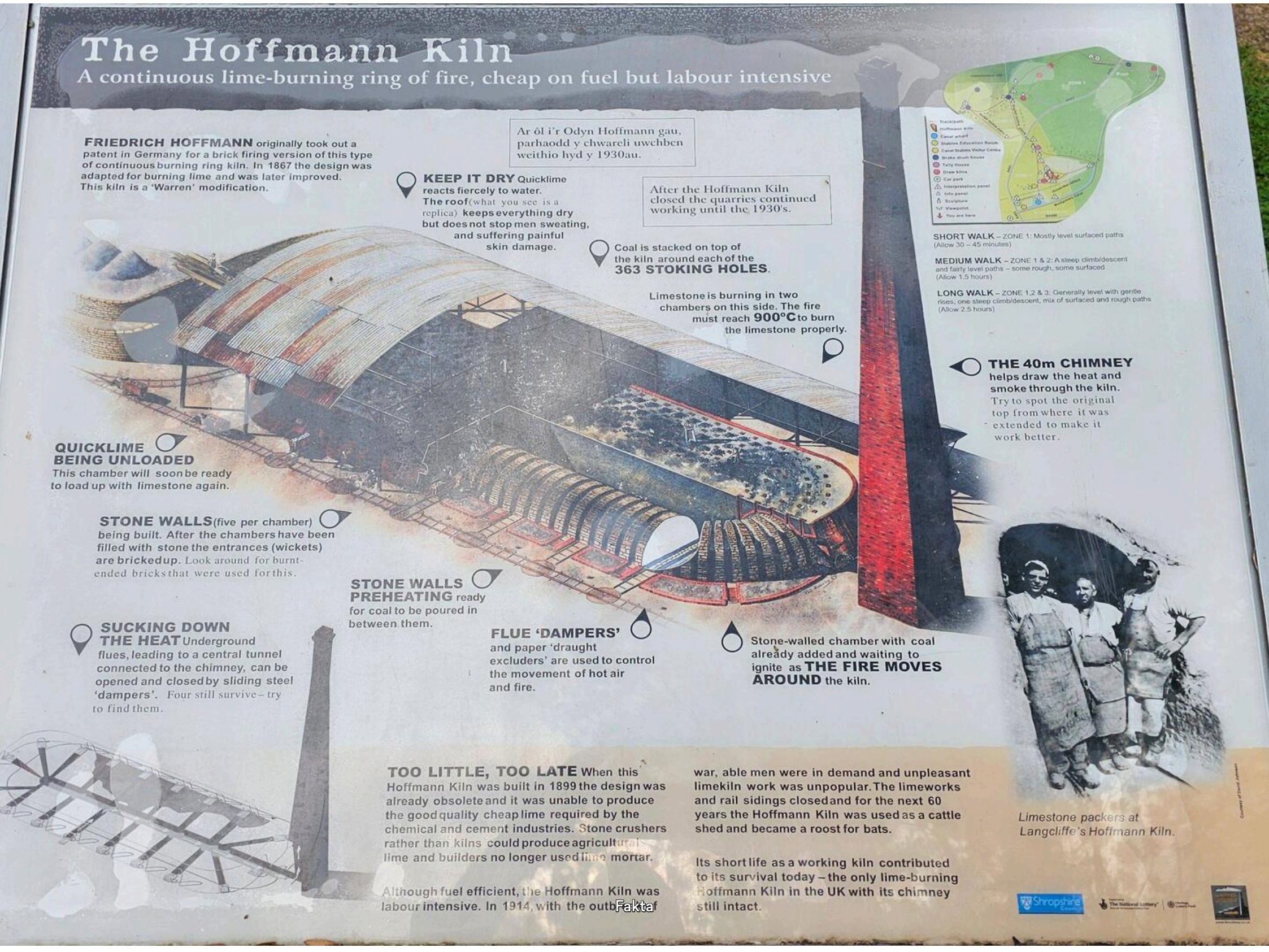
The Hoffmann Kiln
A continuous lime-burning ring of fire, cheap on fuel but labour intensive
FRIEDRICH HOFFMANN originally took out a patent in Germany for a brick firing version of this type of continuous burning ring kiln. In 1867 the design was adapted for burning lime and was later improved. This kiln is a 'Warren' modification.
Ar ôl i'r Odyn Hoffmann gau, parhaodd y chwareli uwchben weithio hyd y 1930au.
KEEP IT DRY Quicklime reacts fiercely to water. The roof (what you see is a replica) keeps everything dry but does not stop men sweating, and suffering painful skin damage.
After the Hoffmann Kiln closed the quarries continued working until the 1930's.
Coal is stacked on top of the kiln around each of the 363 STOKING HOLES.
Limestone is burning in two chambers on this side. The fire must reach 900°C to burn the limestone properly.
SHORT WALK – ZONE 1: Mostly level surfaced paths (Allow 30 – 45 minutes)
MEDIUM WALK – ZONE 1 & 2: A steep climb/descent and fairly level paths – some rough, some surfaced (Allow 1.5 hours)
LONG WALK – ZONE 1,2 & 3: Generally level with gentle rises, one steep climb/descent, mix of surfaced and rough paths (Allow 2.5 hours)
THE 40m CHIMNEY helps draw the heat and smoke through the kiln. Try to spot the original top from where it was extended to make it work better.
QUICKLIME BEING UNLOADED This chamber will soon be ready to load up with limestone again.
STONE WALLS (five per chamber) being built. After the chambers have been filled with stone the entrances (wickets) are bricked up. Look around for burnt-ended bricks that were used for this.
STONE WALLS PREHEATING ready for coal to be poured in between them.
SUCKING DOWN THE HEAT Underground flues, leading to a central tunnel connected to the chimney, can be opened and closed by sliding steel 'dampers'. Four still survive – try to find them.
FLUE 'DAMPERS' and paper 'draught excluders' are used to control the movement of hot air and fire.
Stone-walled chamber with coal already added and waiting to ignite as THE FIRE MOVES AROUND the kiln.
TOO LITTLE, TOO LATE When this Hoffmann Kiln was built in 1899 the design was already obsolete and it was unable to produce the good quality cheap lime required by the chemical and cement industries. Stone crushers rather than kilns could produce agricultural lime and builders no longer used lime mortar.
Although fuel efficient, the Hoffmann Kiln was labour intensive. In 1914, with the outbreak of war, able men were in demand and unpleasant limekiln work was unpopular. The limeworks and rail sidings closed and for the next 60 years the Hoffmann Kiln was used as a cattle shed and became a roost for bats.
Its short life as a working kiln contributed to its survival today – the only lime-burning Hoffmann Kiln in the UK with its chimney still intact.
Limestone packers at Langcliffe's Hoffmann Kiln.
Shropshire
The National Lottery

Dag 51



52°47'1" N 3°5'11" W

Hoffmann Kiln 2

4. juli 2026, England, Llanymynech

Der er 14 rum. Ovnen blev kun brugt fra 1900 til 1915. Det ttilhørende stenbrud lukkede i 1930.

Tidspunkt
13.57

Blæst
21 °C

Højde
85 m





Inde i ovnen

Dag 51



52°46'50" N 3°5'18" W

Næsten ankommet

4. juli 2026, England, Llanymynech

Mit rum var ikke klar. Gik på pub på tværs af gaden. Vinduet i pubben er grænsen imellem Wales (udenfor) og England (indenfor).



Peter Hauerslev Hvad har du i glasset?

Knold IPA

Tidspunkt
14.35

Blæst
21 °C

Højde
65 m



Vinduet



Bob bag baren

Dag 51



52°46'50" N 3°5'20" W

Ankommet

4. juli 2026, Wales, Carreghofa

Super sted🤩😍

Ingrid Potts Det ser ud til at være en spændende tur, håber du oplever at det du ønsker.

Tidspunkt
15.17

Blæst
21 °C

Højde
65 m

Det er min bil den sorte



Super værelse ud mod haven bagved

Dag 52



52°25'49" N 2°49'50" W

Stokesay Castle 1

🏴 **5. juli 2026, England, Craven Arms**

ChatGPT:
Stokesay Castle er et af Englands bedst bevarede middelalderslotte. Borgen blev opført i slutningen af 1200-tallet af købmanden Laurence of Ludlow. Den imponerende portbygning, den store sal og de smukke bindingsværksdetaljer tiltrækker mange besøgende hvert år. Slottet kombinerer forsvar og komfort på en usædvanlig måde, hvilket gør det historisk interessant. Besøgende kan udforske rummene, lære om middelalderens dagligliv og nyde udsigten.

Tidspunkt	Overskyet	Højde
10.20	☁️ 19 °C	127 m



Slottet

ENGLISH HERITAGE
STOKESAY CASTLE

WELCOME TO STOKESAY CASTLE

Here you will discover a unique 750-year-old castle with spectacular original features. This 13th-century home, built for rich wool merchant Laurence of Ludlow, was renovated in the mid-17th-century with luxurious interiors and the gatehouse that stands in front of you.

The gatehouse was built in 1640–1 by Stokesay's owner, William, Earl Craven (*c.*1608–97). Look for the carpenters' marks – used by builders to identify joints in timber-framed structures – in the passageway. Its exterior is decorated with an array of mythological and biblical figures: Adam, Eve and the serpent are present, alongside a dragon, wild men, geometric patterns and foliage. It survived the Civil War (1642–52), including the siege of 1645, in which no shots were fired, but after which the wall around the castle was almost entirely destroyed.



LEFT
Reconstruction of the gatehouse, when it was newly built. The ground-floor room was probably a porter's lodge, the storeys above being for dining, living and sleeping. The uppermost storey was probably for storage and servants' quarters.



Fakta

LEFT
Look for the carpenters' marks in the gatehouse passage way.

RIGHT
View of Stokesay Castle from the north. School of Van Veen, late 19th or early 20th century.
Courtesy of Shropshire Council: Shropshire Museums





Indenfor



Detalje over døren



Borgen og syd-tårnet

Dag 52



52°25'49" N 2°49'53" W

Stokesay Castle 2

🏴 **5. juli 2026, England, Craven Arms**

The Great Hall
Uændret i 700 år 😮

Peter Hauerslev Imponerende.Bjælkerne som bærer tagstenene, ser ud til at være nyere end de 700 år. Flot er det, også murværket. 🥷

- **Knold** Iflg ChatGPT er det de originale tegl.
- **Peter Hauerslev** Det var bjælker under tagstenene, jeg tænkte på. De ser ikke så gamle ud, men pyt.😎
- **Knold** ChatGPT: Hallens tagkonstruktion er original fra slutningen af 1200-tallet.

Tidspunkt	Overskyet	Højde
10.31	☁️ 19 °C	124 m



Det store rum



Detalje

Great Hall

The great hall, with its soaring, curved beams, was the social and political centre of Stokesay Castle for much of its occupation.

Its builder, Laurence of Ludlow (d.1294), was a very wealthy wool merchant and royal adviser but he was not nobility. Features like the open hearth and roof structure made a deliberate reference to castle halls from the past. The intention may have been to suggest to visitors that the castle, and the family's position as its lords, was older than they actually were.

The roof and staircase have been dendrochronologically dated to the late 13th century. These largely unchanged features, which almost never survive to the present, make Stokesay a rarity among English castles.

Fakta



Sådan forestiller man sig at det så ud

Dag 52



52°25'50" N 2°49'53" W

Stokesay Castle 3

🏴 **5. juli 2026, England, Craven Arms**

Nord-tårnet

Tidspunkt
10.44

Overskyet
☁️ 20 °C

Højde
120 m



Nord-tårnet i dag



Sådan mener man at det så ud i 1700-tallet

Dag 52



52°25'50" N 2°49'53" W

Stokesay Castle 4

🏴 **5. juli 2026, England, Craven Arms**

Det store hverdagsrum

Tidspunkt
10.55

Overskyet
☁️ 20 °C

Højde
120 m



I dag

Sådan mener man at det så ud i 1700-tallet

Detalje

Dag 52



52°25'48" N 2°49'53" W

Stokesay Castle 5

🏴 **5. juli 2026, England, Craven Arms**

Udsigt fra syd-tårnet

Tidspunkt	Overskyet	Højde
11.10	☁️ 21 °C	121 m



Kirke og kirkegården i baggrunden



Indgangs bygningen



Syd-tårnet

Dag 52



52°46'50" N 3°5'20" W

Shrewsbury Flaxmill Maltings 1

🏴 **5. juli 2026, Wales, Carreghofa**

Historie fra udstillingen.

Tidspunkt	Overskyet	Højde
12.56	☁️ 22 °C	65 m

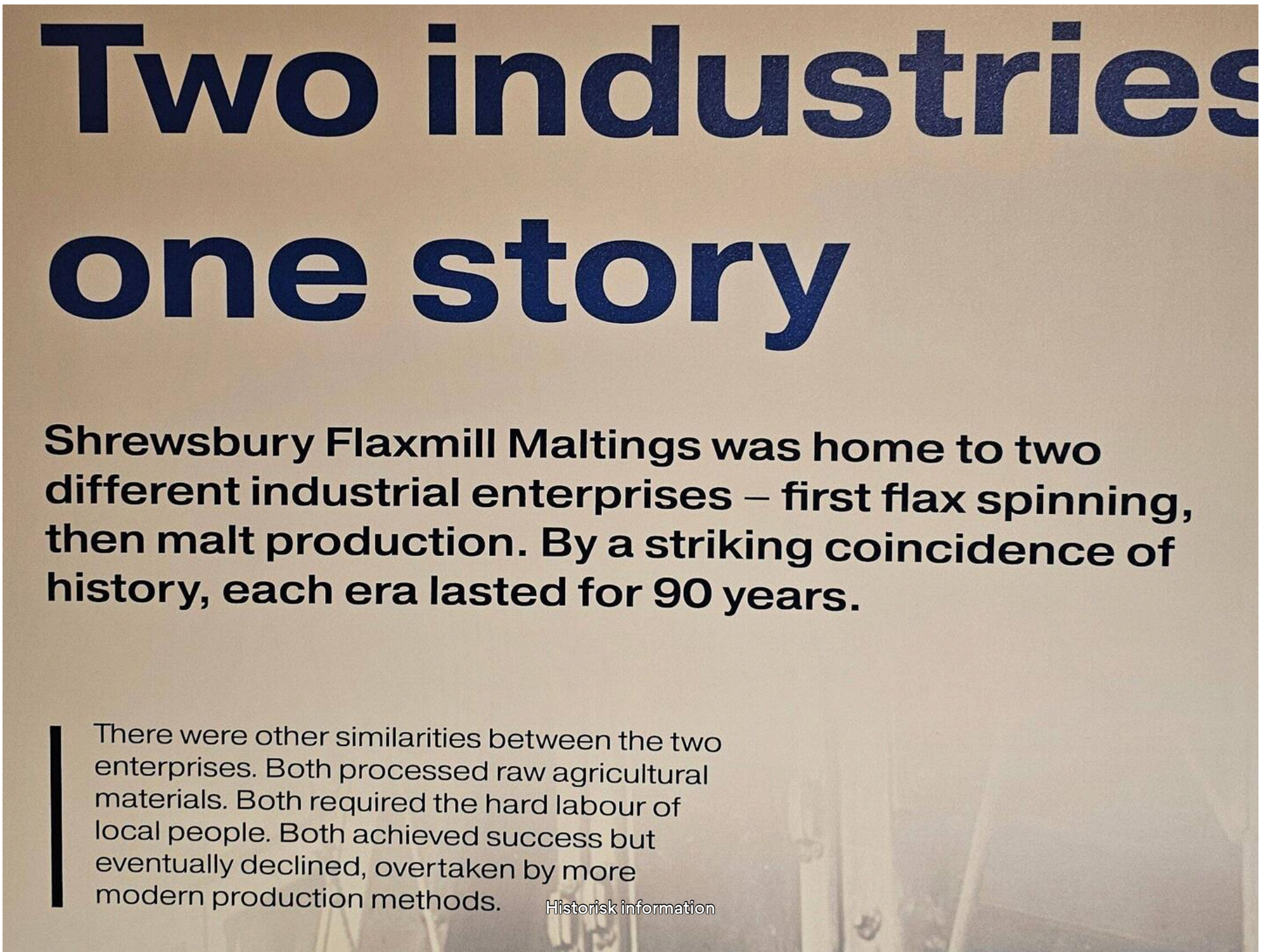

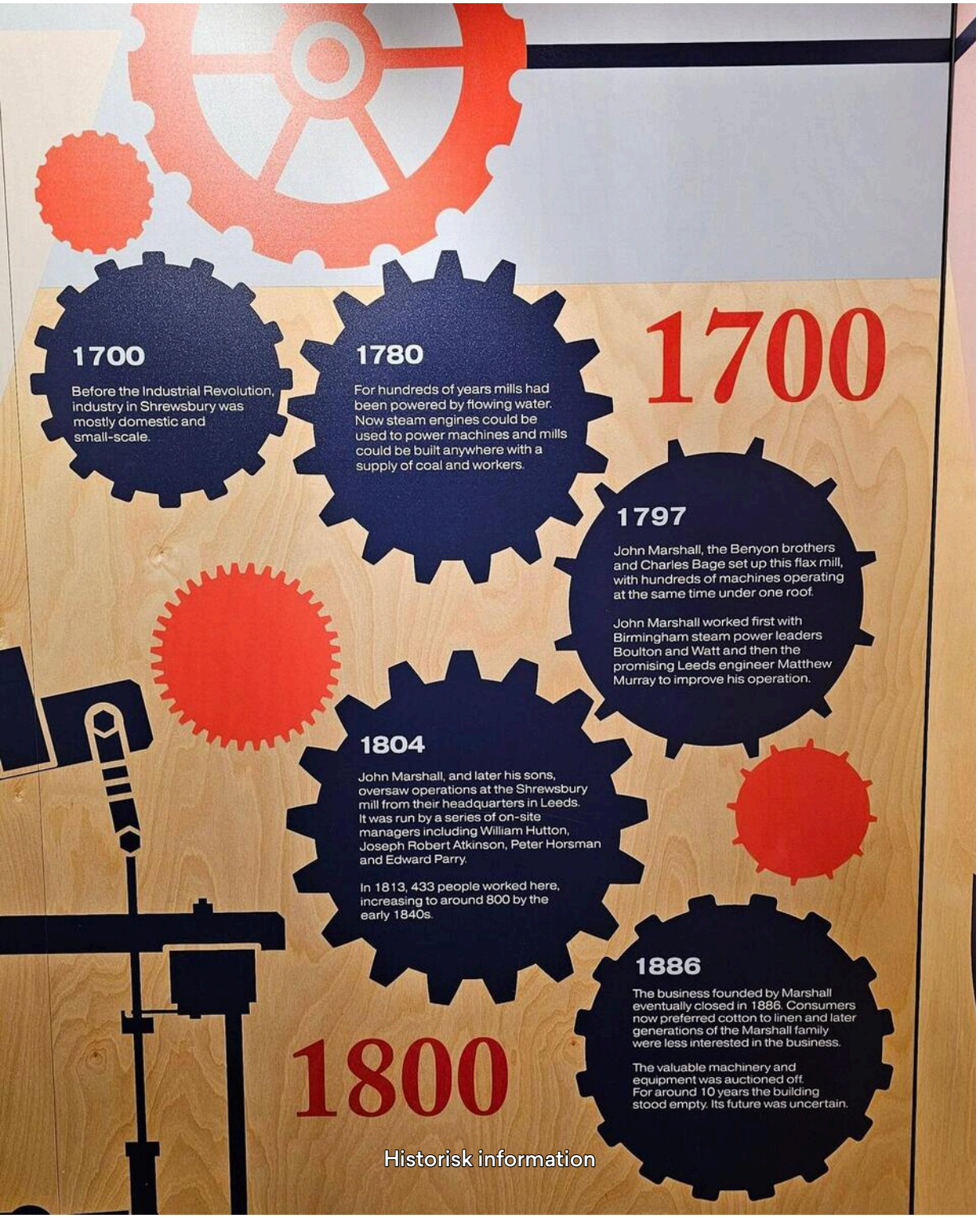

Historisk information

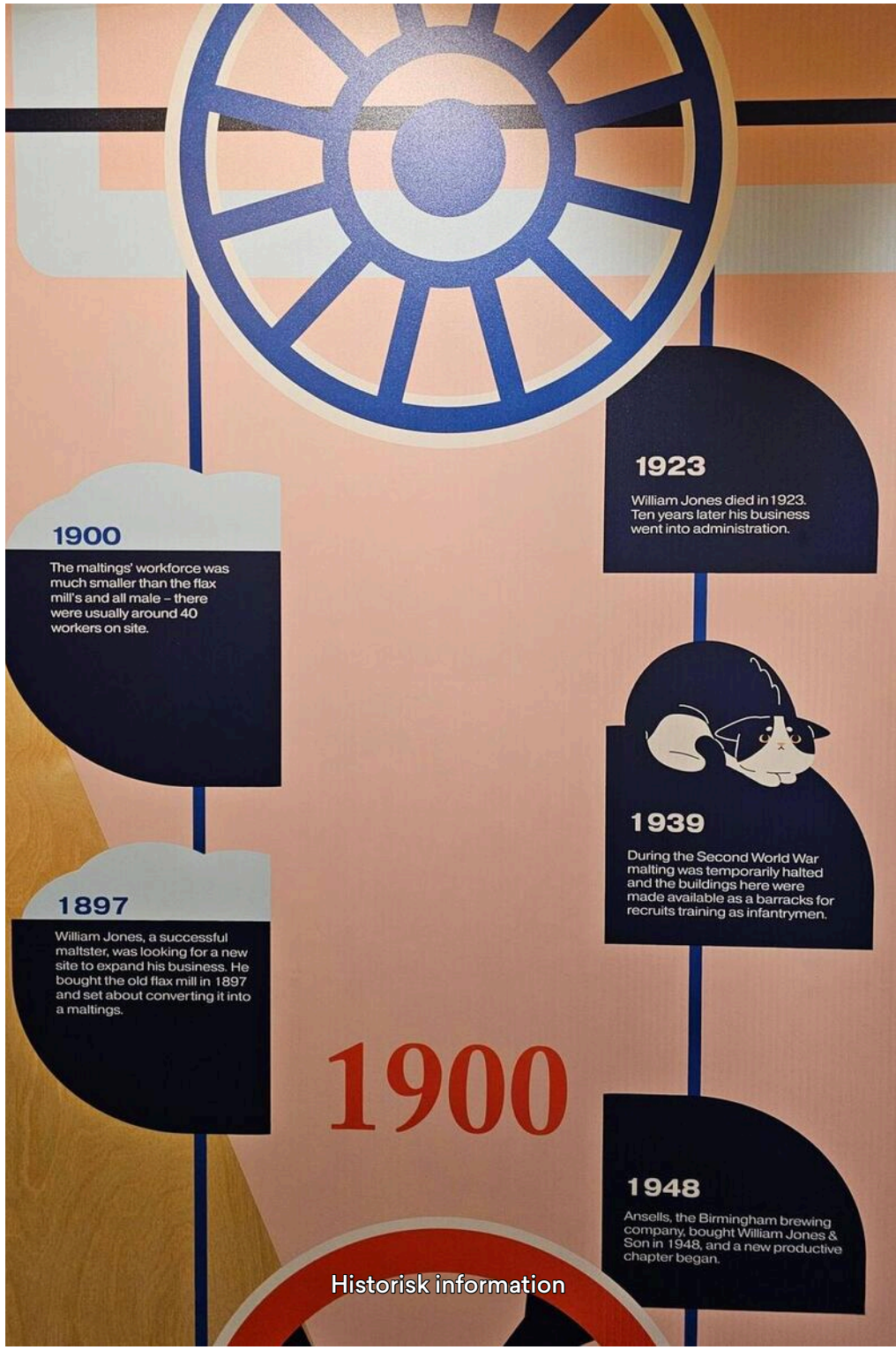

Historisk information

2022

The flax mill is rescued by Historic England and reopens as a newly-restored community and business hub, entering a third phase of life.

2005

In 2005 English Heritage (now Historic England) bought the site. This was just the start of a long and complex project, carried out by engineers, builders, architects, the Friends of the Flaxmill Maltings and many others, to regenerate this icon of industrial heritage.

1987

Eventually the technology at the maltings was out of date, overtaken by huge advanced, purpose-built facilities. The last malt was made here in 1987– 101 years after the Marshall's business made its last thread.

Dag 52



52°46'50" N 3°5'20" W

Shrewsbury Flaxmill Maltings 2

5. juli 2026, Wales, Carreghofa

Stedet blev også brugt ifm 2. verdenskrig.

Tidspunkt	Overskyet	Højde
13.01	22 °C	65 m

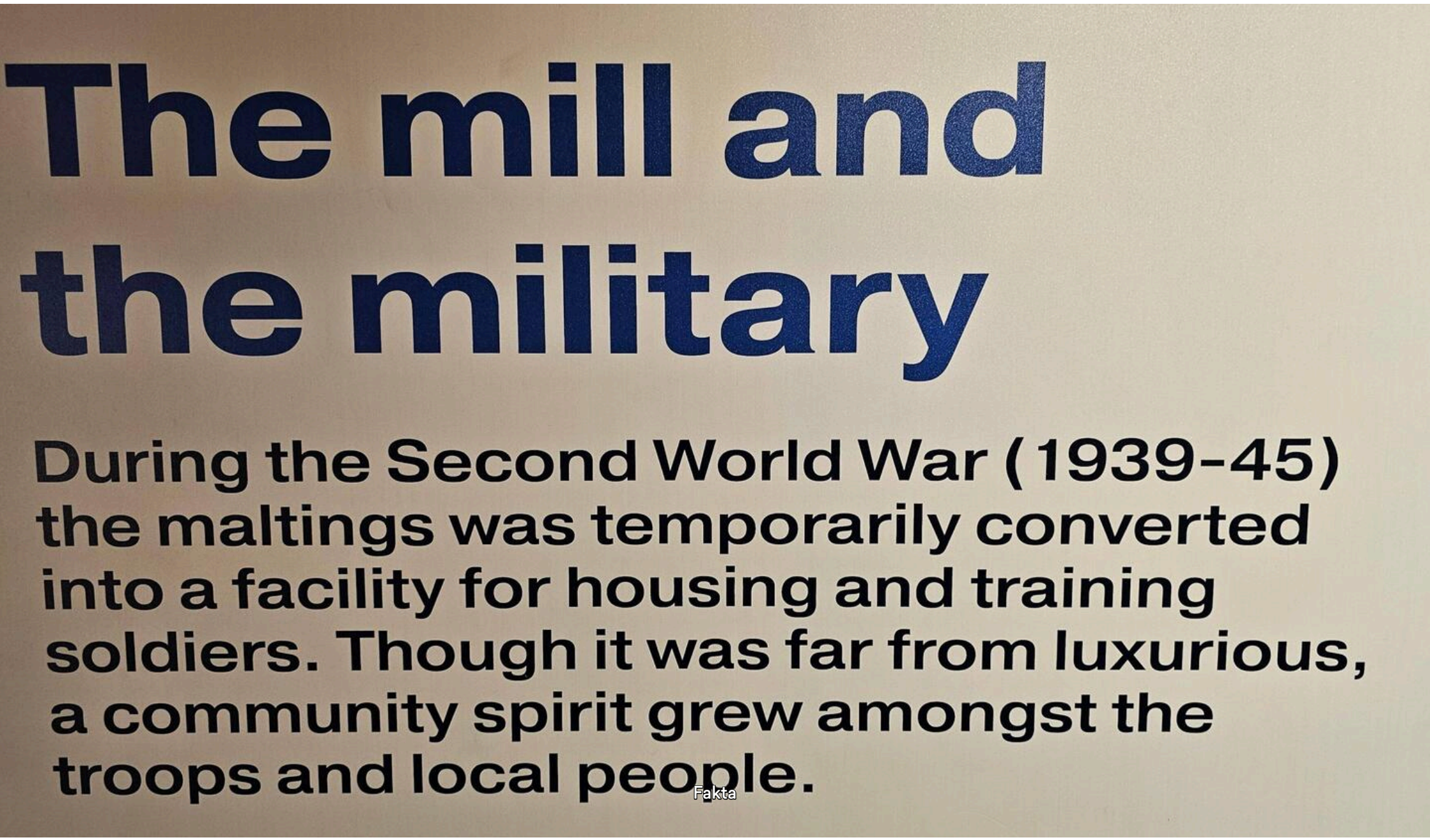

Fakta

The Maltings Gazette

Training camp

New recruits were signed up to the King's Shropshire Light Infantry and had to complete six weeks of basic training. Though a few went to other regiments most stayed with the King's Shropshire Light Infantry. Recruits came from Shropshire, the West Midlands and further afield.

"When it was a barracks there, there was quite a lot of troops there…They seemed to be the rough and ready type, you know, not experienced soldiers at all."
Ann Gregory recalling her time as an 11-year-old evacuee in Shrewsbury during the war.



Soldiers stationed at the maltings for infantry training during the Second World War. You can spot the distinctive columns of the mill building in amongst the soldiers.

Few comforts

When the war began, conditions in the mill were very basic, with no heating or sanitary facilities. The maltings floors were used for sleeping accommodation, but there were no toilets or electric lights. Trainees had to find their way around with hurricane lamps, and 'slop out' their waste into large tanks that were carried downstairs to be emptied.

"The only washhouses we got was down on the ground floor and it was a series of long troughs … and then there was cold water taps all the way down. No heating just cold water."
Thomas Bernard Fowles

Operation clean-up

When Major Reginald Adams took control of the site in 1940, conditions and privileges started to improve. He organised a big clean-up of the building and initiated a Welfare Fund to provide amenities for the soldiers. Soon there were clubs for bowling, fishing, boxing and woodwork. For some activities civilian professionals were brought in as instructors.



Dorothy Clayden, the Shrewsbury rat-catcher, in 1944. Dorothy became known as the 'Lady-Killer of Vermin'. Over 12,000 rats were destroyed in the town each year and the 'rat hotel' was a prime hunting ground.
© Soldiers of Shropshire Museum

The 'rat hotel'

The conditions were so bad on site that many recruits nicknamed it 'the rat hotel':

"When we got down to the Maltings they gave us like a sack, a big sack for sleeping on. And you had to go down into the garage and fill it up with straw. When we were getting the straw out the rats were running out. And we slept on that, there was no beds or anything you just slept on there with a couple of blankets."
Thomas Bernard Fowles



Private Taffy Ellis and Jessie the donkey pulling the Welfare Fund ration cart in 1944. She delivered rations and kits to the Infantry Training Camp depot, and was taken around town to collect scrap to raise funds for the soldiers.
© Soldiers of Shropshire Museum



Corporal Walter Milner and his wife Sheila on their wedding day at St Michael's Church on 27 March 1947
© The Milners

Dancing through the war

The maltings gymnasium is where social events took place – dances, boxing events and card games. The local community were invited to attend and many formed friendships and more. Corporal Walter Milner was there one night when Sheila came along… it was love at first sight. They eventually married in St Michael's Church, close to Shrewsbury Flaxmill Maltings, just after the war in 1947.

"It was an evening dance that they held at the maltings and I went there with a friend and he was… on duty watching people going in and he said, 'Save me a dance,' and that was it." Sheila Milner



Staff of "W" Coy No 20 ITC at The Maltings , Shrewsbury 1943
Image courtesy of Mike Rayner

Waste not want not

Major Adams ensured there was no wasting of materials that could be used or repurposed. This was not the same for every army training camp. Ten tonnes of recycled material was collected every month and went towards the war effort. Cinders were not thrown away but sieved and burned again. Soap remnants were collected from shaving basins and sinks, and boiled down and made into soap cakes for scrubbing floors. Grease collected from the kitchens was used for munitions.



Henry 'Roy' Brown.

Henry 'Roy' Brown

Roy became Stoke City's first black player in the regionalised league of WW2. He made his debut in 1941 before signing up with King's Shropshire Light Infantry in 1942. He taught physical training to trainees at the maltings.



Aerial photograph of Shrewsbury and the mill during the war, taken 9 September 1940.
© Historic England

Finding treasure

The Greenfields Recreation Ground was used by the soldiers as part of their training. Children playing nearby enthusiastically dug in the soil in the hope of finding objects discarded by the soldiers.

Stan Sedman remembers soldiers marching up and down Falstaff Street:
'...One of the soldiers from the Maltings, whom we called 'Jock' and who we believed came from Bermuda, was befriended by my family and gave me a large but fragile model Lancaster, which he may have made but which I accidentally broke, being only a very young boy!'

Recognition on pause

Even during the war, the Main Mill building was starting to become more recognised for its iron construction. American Professor Turpin Bannister, who first identified the flax mill as a very early iron-framed building, wrote to Major Adams, asking for photos of the inside the building. Adams replied saying he would unfortunately have wait until after the war.

Fakta

Dag 52



52°46'50" N 3°5'20" W

Shrewsbury Flaxmill Maltings 3

5. juli 2026, Wales, Carreghofa

1. anvendelse var at lave tråd og dermed linen.

Tidspunkt	Overskyet	Højde
13.14	23 °C	65 m

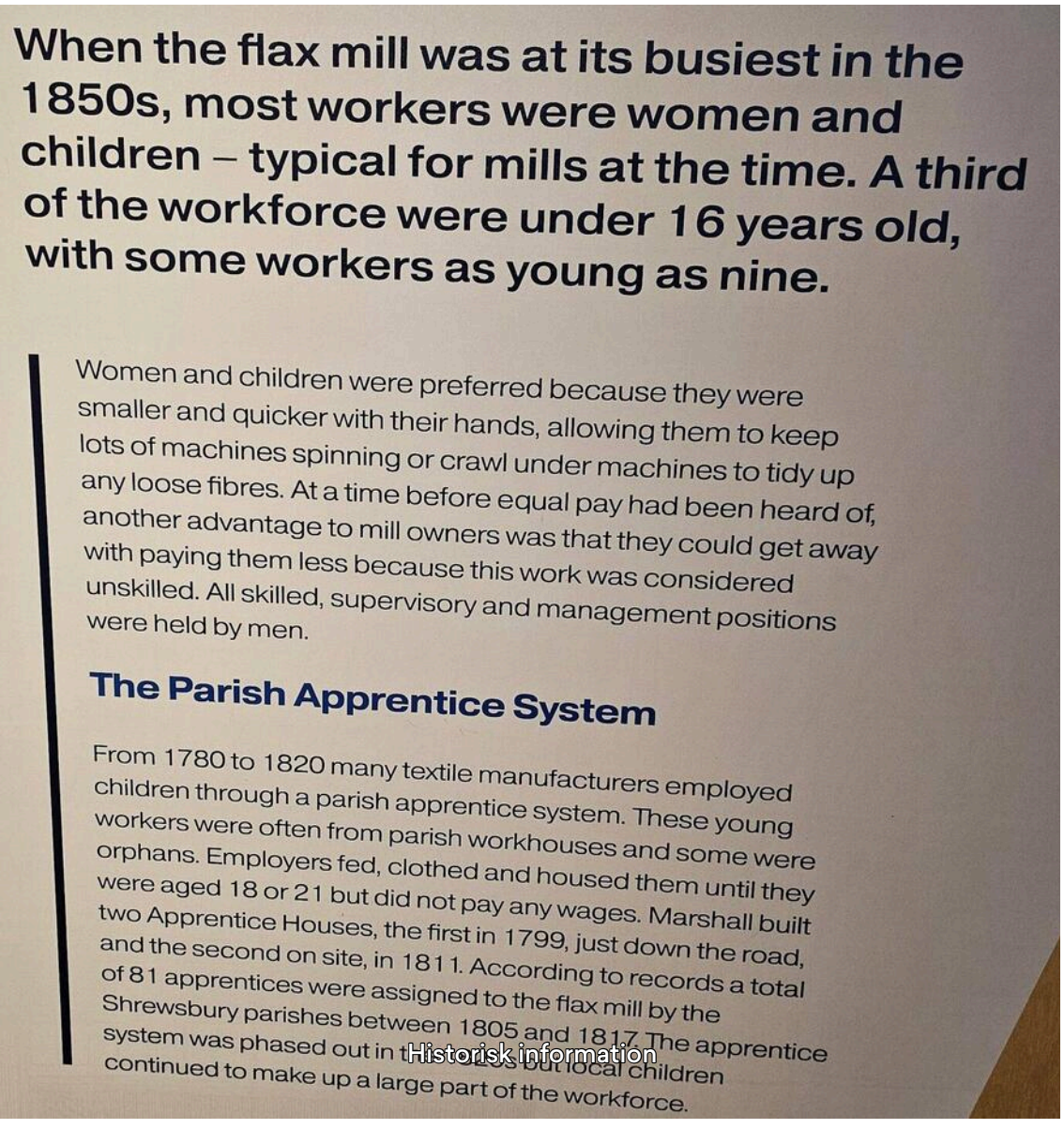

Historisk information

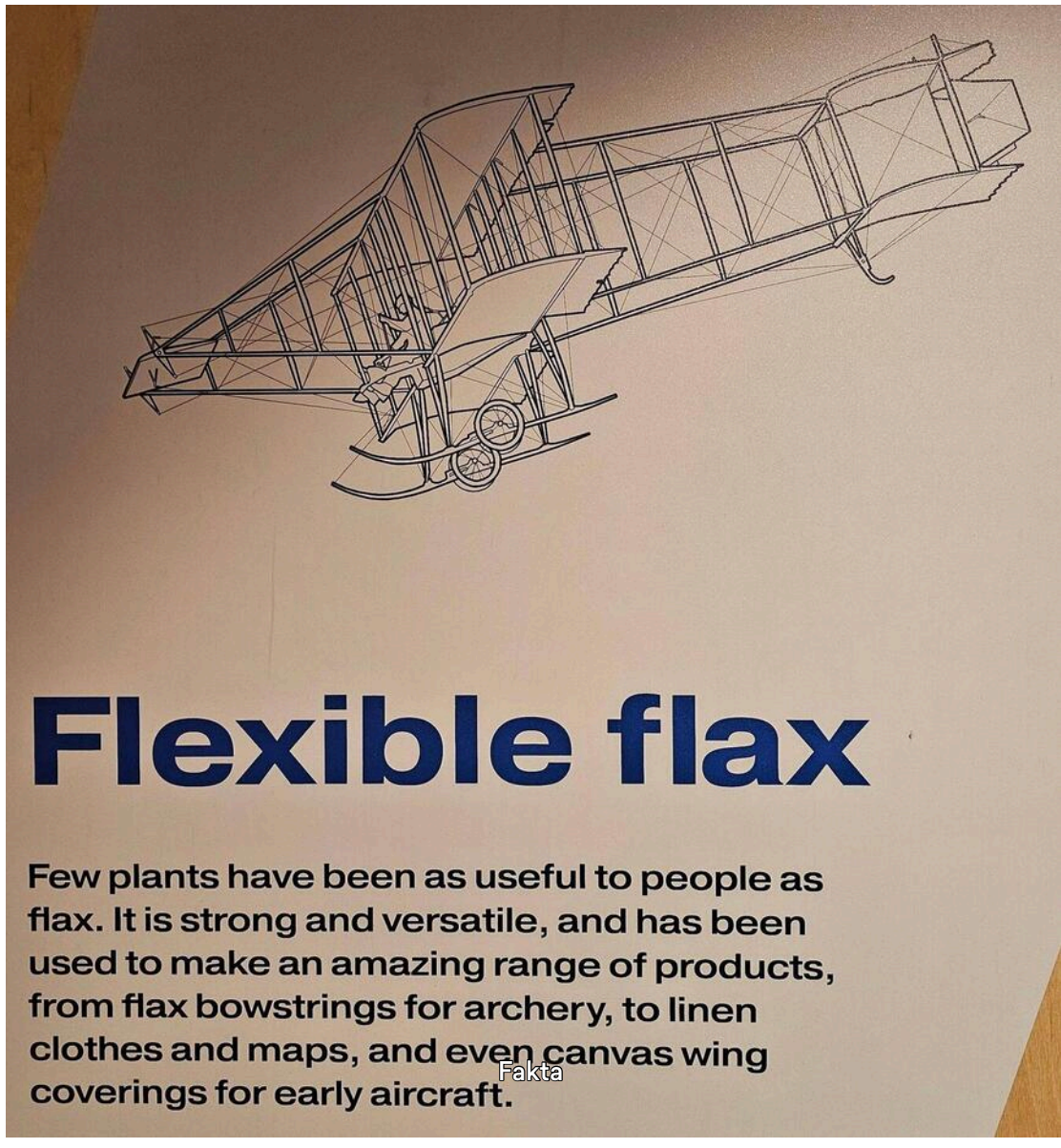

Fakta



Shrewsbury's flax empire

When Shrewsbury Flaxmill Maltings opened in 1797 it was one of the world's first steam-powered textile mills. Here, flax fibres were spun into yarn, which could be woven into cloth, or twisted into thread for sewing.

Fakta

Dag 52



52°43'11" N 2°44'38" W

Pause

🏴 **5. juli 2026, England, Shrewsbury**

Skal på 2 guidede ture

Annie Hauerslev 5 o'clock tea med engelsk søsterkage? 🥰

Tidspunkt	Overskyet	Højde
13.25	☁️ 23 °C	52 m

The og kage

Dag 52



52°43'12" N 2°44'36" W

Shrewsbury Flaxmill Maltings 4

🏴 **5. juli 2026, England, Shrewsbury**

1. tur med guide. For enden af bygningen var dampmaskiner til at drive virksomheden. Dette er den første bygning i verden uden træ. Så kunne den ikke så let brænde.

Tidspunkt	Overskyet	Højde
14.27	☁️ 24 °C	56 m

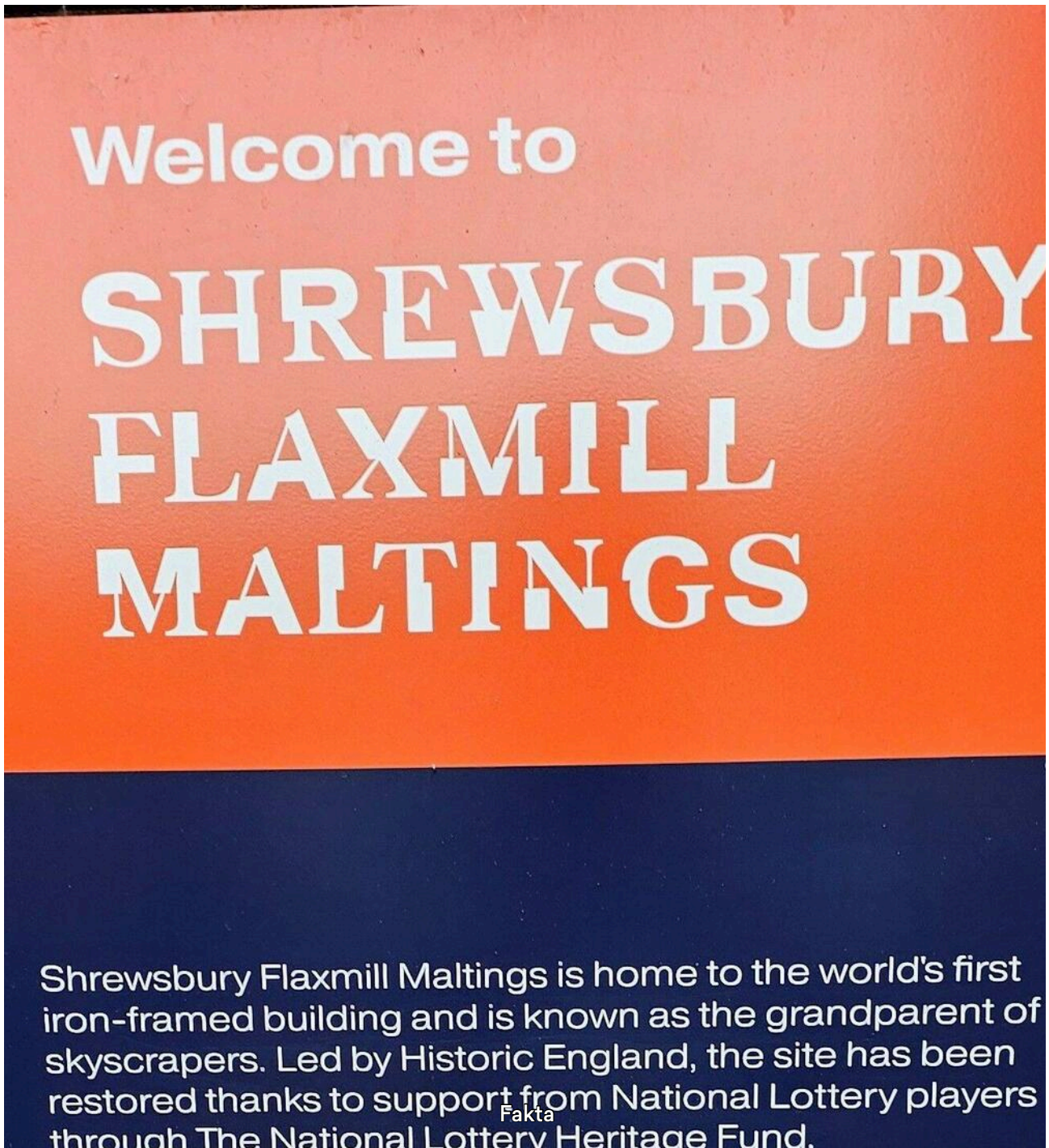

Fakta


Vi står øverst over hvor dampmaskinerne var

Udsigt

Udsigt



Vor guide

Dag 52



52°43'10" N 2°44'39" W

Shrewsbury Flaxmill Maltings 5

🏴 **5. juli 2026, England, Shrewsbury**

2. tur. Virksomhed nr 2. var behandling af malt til øl brygning.

Tidspunkt	Overskyet	Højde
15.18	☁️ 25 °C	48 m



Hæve-tårnet

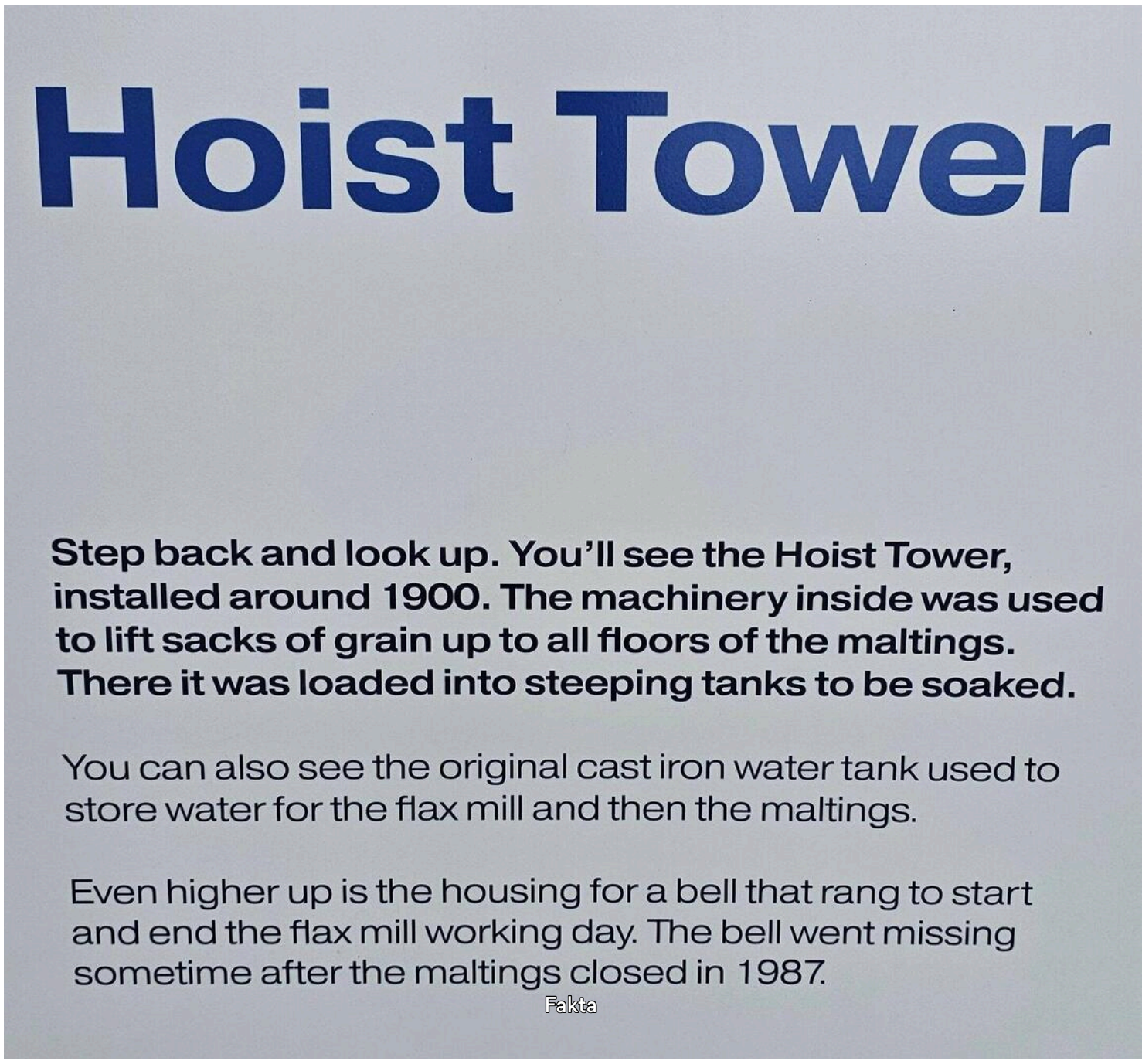

Fakta



Kattelem - de brugte katte til at holde mus og rotter i skak

Dag 52



52°43'10" N 2°44'39" W

Shrewsbury Flaxmill Maltings 6

🏴 **5. juli 2026, England, Shrewsbury**

Jubilæums tårnet.

Tidspunkt
15.26

Overskyet
☁️ 25 °C

Højde
48 m



Tårnet vi var oppe i

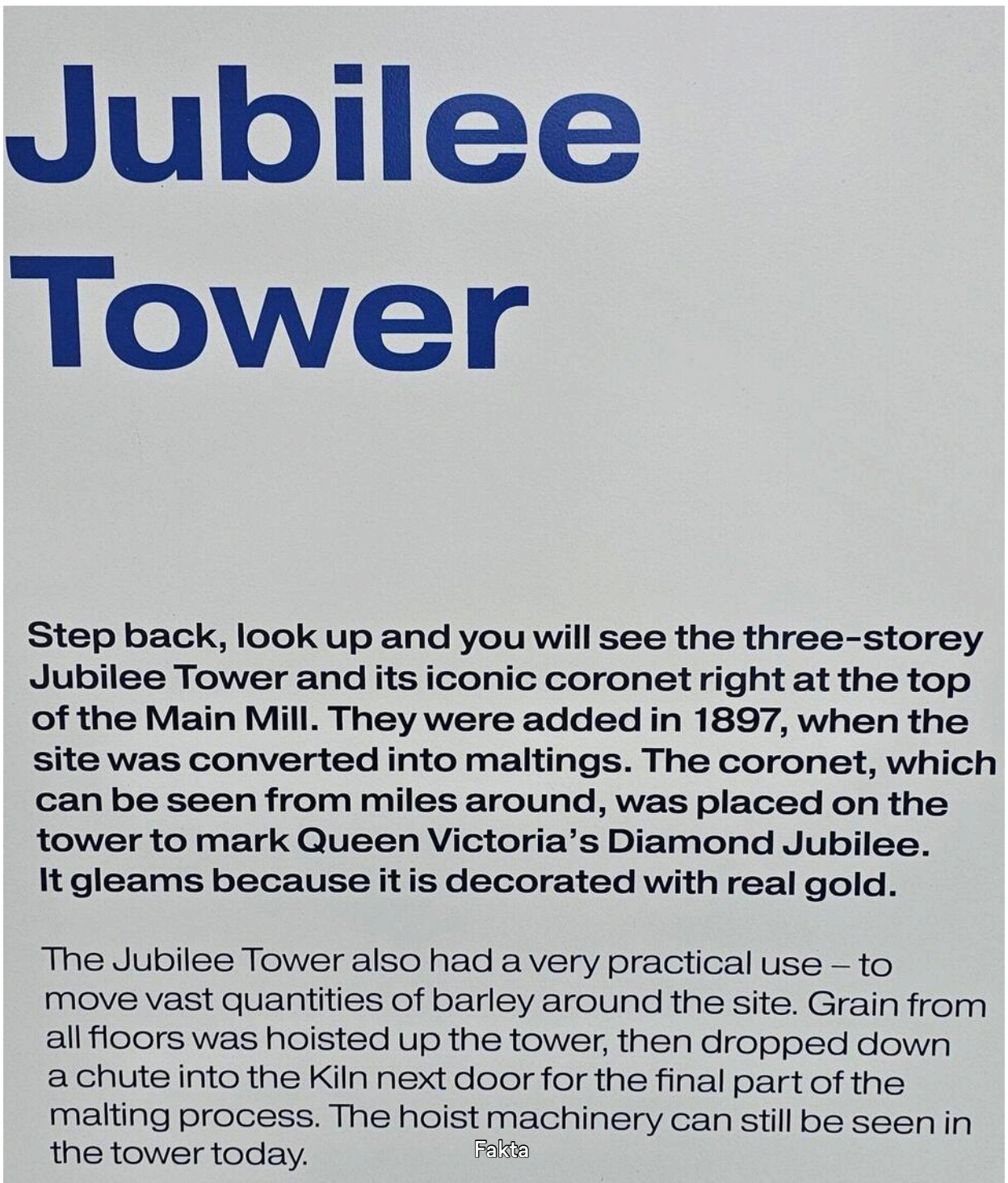

Fakta



Historisk billed

Dag 52



52°43'12" N 2°44'36" W

Shrewsbury Flaxmill Maltings 7

🏴 **5. juli 2026, England, Shrewsbury**

Behandling af malt

Tidspunkt
15.40

Overskyet
☁️ 24 °C

Højde
56 m

Malt rum

Redler bulk thrower

This machine was used to spread barley across the kiln floor. The maltsters swung it from side to side to achieve an even depth.

The thrower was stored in a room next door to the Kiln when it was not in use. The safety sign was displayed in the same room and warns of the dangers maltsters could face inside the Kiln.

Maltster Rocco Mammone uses the Redler thrower to load the Kiln.

© Friends of the Flaxmill Maltings Archive



Fakta



Malt rum

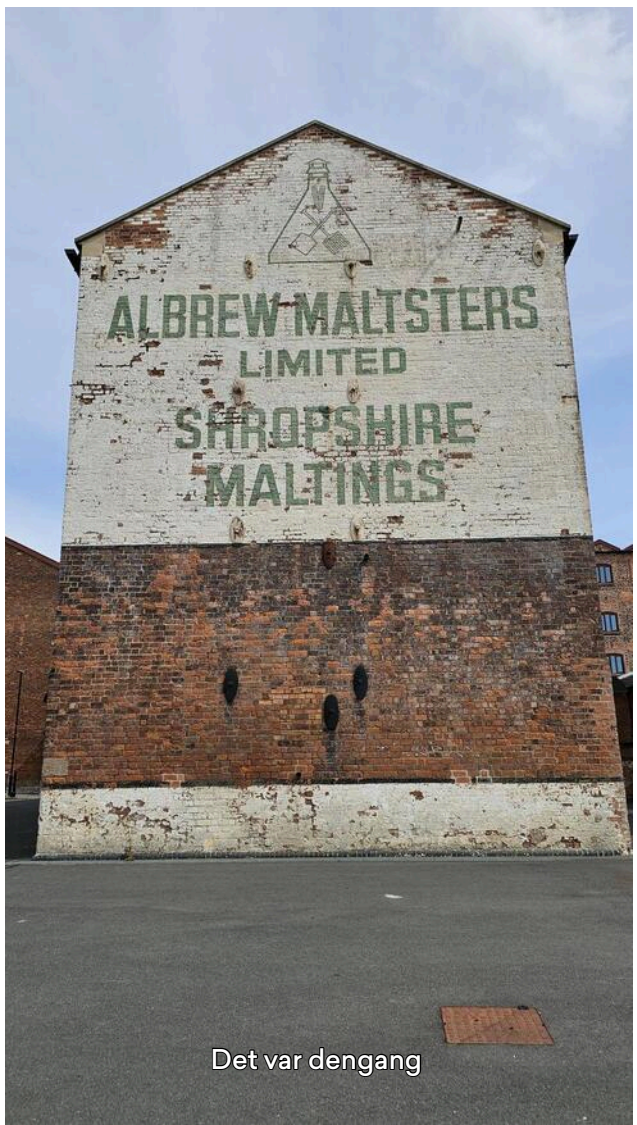

Det var dengang



I dag museum og små virksomheder på etage 1 & 2

Dag 52



52°46'50" N 3°5'18" W

Fodbold

🏴 **5. juli 2026, England, Llanymynech**

Brasilien-Norge om lidt på den lokale pub på tværs af gaden.

Peter Hauerslev Vi tænder for tv om lidt. God fornøjelse - Tør du tippe et resultat? Annie siger 3-2 til Norge, jeg siger 3-1 til Argentina, selv om jeg håber Annie får ret. 🐓

Knold Jeg tror Brasilien vinder - over Norge for 1. gang nogensinde!!!

Tidspunkt
20.16

Overskyet
☁️ 20 °C

Højde
65 m



Starter med en "Lager"

Dag 53



52°10'45" N 2°19'4" W

Leigh Court Barn 1

🏴 **6. juli 2026, England, Malvern Hills**

Fandt dette i hæftet fra English Heritage:
Denne enorme bindingsværkslade fra det 14. århundrede er over 46 meter lang og 10,4 meter bred, hvilket gør den til et enestående eksempel på middelalderligt tømrerarbejde. Hovedbjælkerne er ni sæt 'spær', hvert sæt er skåret ud af et enkelt egetræ: det er den største og en af de ældste bygninger med dette i Storbritannien. Årringen er dateret til omkring 1344.

Tidspunkt	Delvist skyet	Højde
10.50	🌥️ 24 °C	22 m



Laden


Der var bryllupsfest for 2 dage siden


Bruden

Dag 53



52°10'46" N 2°19'4" W

Leigh Court Barn 2

🏴 **6. juli 2026, England, Malvern Hills**

Fremstilling af cider, en drik mange i England drikker.

Tidspunkt	Delvist skyet	Højde
10.57	⛅ 25 °C	21 m



Æblepresse

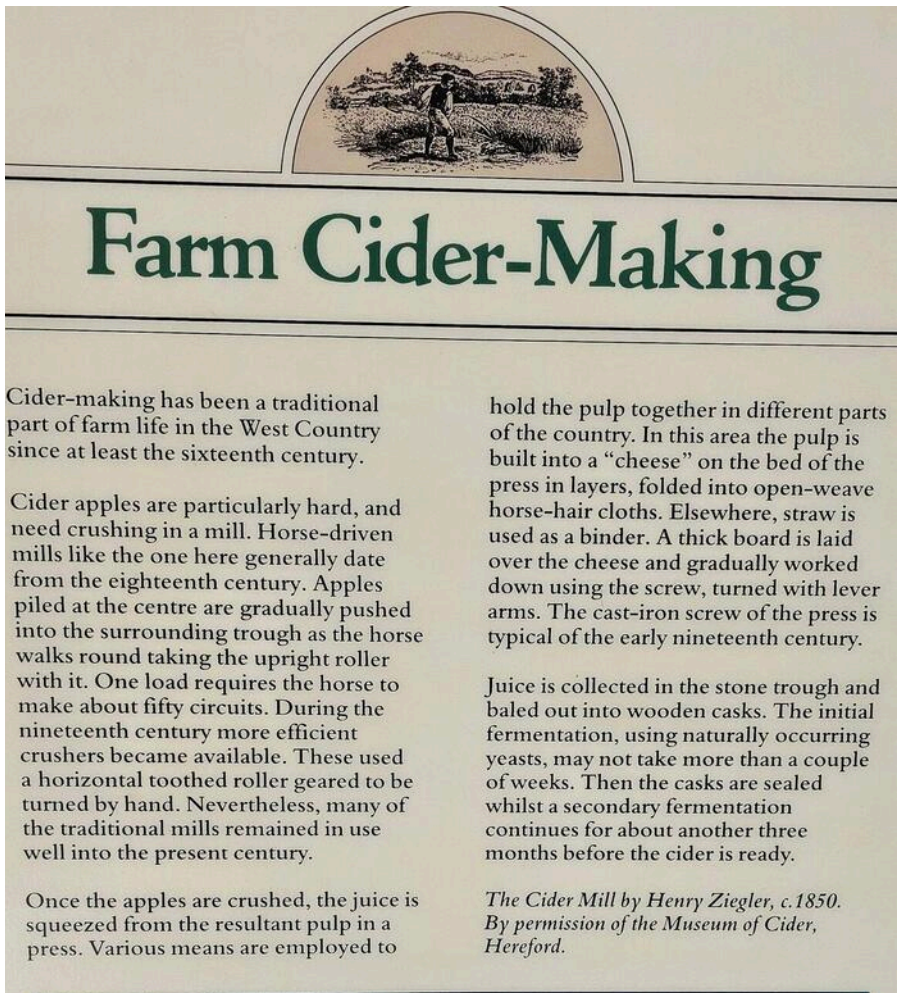



Fakta



History and Description

This great barn was built in the early years of the fourteenth century. It was used to store produce from the estate farms of Pershore Abbey, Worcestershire. Much of this would have been cereal, brought in and stacked in sheaves to be threshed by hand as required, for flour and seed.

The barn is of cruck construction, and amongst the earliest buildings using this technique, yet it is also the largest to survive in Britain.

The barn may originally have had a roof cover of tiles, shingles or thatch. Its wall panels were filled with woven wattles. Very few of these remain, for much of the infill has been changed to brick or weatherboarding. It is probable that the cladding has been renewed, little by little, several times in the barn's life. The wagon porches on the south side are original features, but the corresponding doorways on the north are later insertions.

The **crucks** are the main pairs of sloping ribs, with the characteristic elbows near the base. Each cruck blade has been trimmed down from the trunk of a single oak tree. A **collar** and two curved **braces** link the blades to form a **truss**: there are nine of these within the building, and modified ones at the ends. The trusses are linked to form the basic frame using horizontal timbers (**purlins** and **wall plates**) held rigid with sloping **wind braces**. The skeleton is completed with rafters and wall frames. Covering the whole construction is a weatherproof cladding of tiles for the roof and infill panels to the wall frame.



The barn under construction (after F. W. B. Charles).

Fakta



Recent Repairs

Extensive repairs were made to the barn in 1987–8, as routine maintenance had not been possible for some decades.

Much of the cladding was in poor shape, but only essential replacement has been carried out, on a like-for-like basis. New hand-made tiles were used for the roof, and new weatherboarding and oak wattle panels. Practically no work was needed to the main frame, and only a few of the cleft-oak rafters have had to be renewed.

There was, however, a major structural problem. The low side walls, on which the main frame sits, were without proper footings. As a result the building had suffered badly from a tendency to spread under its own weight. To prevent further movement new foundations have been provided to which the bases of the crucks have been pinned.

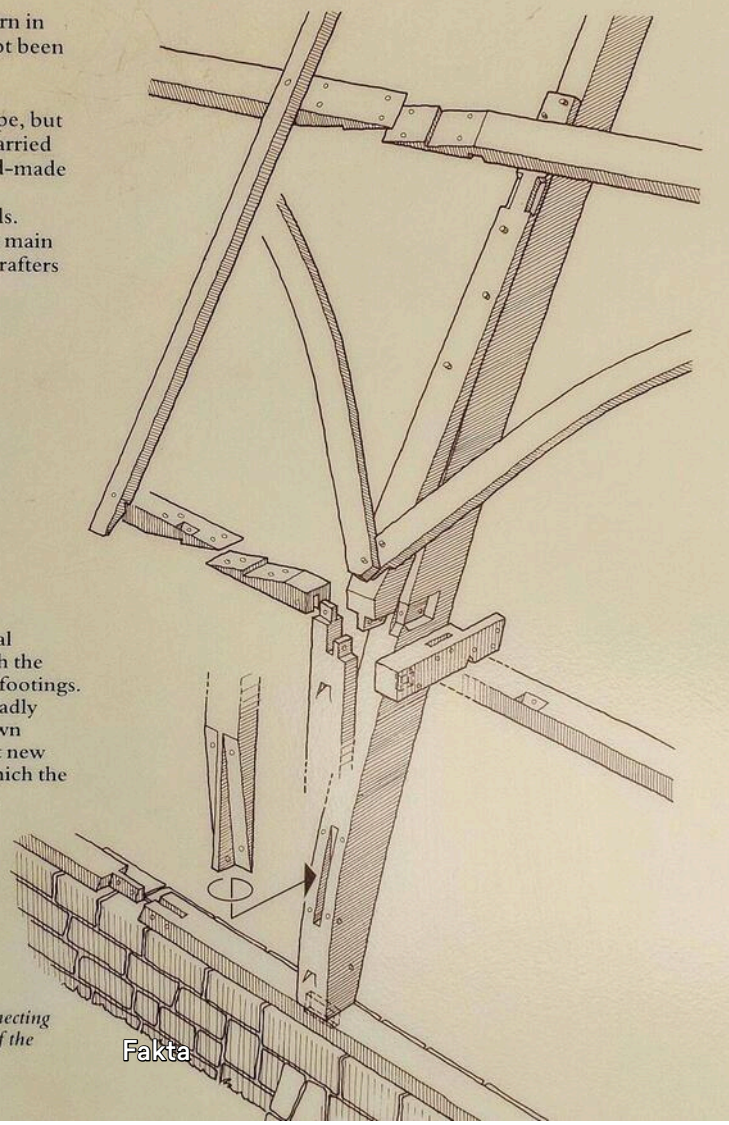

Exploded joints of the cruck blade and connecting timbers showing the skill and complexity of the carpentry (after F. W. B. Charles).

Fakta

Dag 53



52°10'44" N 2°19'3" W

St Edburga Church 1

🏴 **6. juli 2026, England, Malvern Hills**

Selve ceremonien blev afholdt i kirken ved siden af laden.

Tidspunkt
11.02

Delvist skyet
🌥️ 25 °C

Højde
20 m







Dag 53



52°10'44" N 2°19'1" W

St Edburga Church 2

🏴 **6. juli 2026, England, Malvern Hills**

Tidspunkt
11.04

Delvist skyet
🌥️ 25 °C

Højde
23 m



In perpetuall memory
of the thrise-noble Sr WALTER D'EVREVX, of this place
Kn^t & baronett, ſonne & heire to Sr Edward D'eureux, of
Caſtle-Bromw^ch in the county of Warw: Kn^t & baronett,
& grandchild to Sr Walter D'eureux Kn^t, Lord fferrers
of Chartley & Viſcount Hereff,
and of the moſt vertuous, & noble lady,
the lady ELIZABETH his wife, daughter of Tho: Knightley
eſq^r, ſecond ſonne of Sr Valentine Knightley, of ffawſley,
in the county of Northampton, Kn^t,
together with their noble of-spring,
who were five ſonnes and one daughter, vizt: Eſſex,
Leiceſter, Katherine, Walter, Edward, & Iohn,
was this monument erected
4. April: A^o Dñi 1642.
The ſaid Sr WALTER dyed A^o Dñi 16 Ætat:
The lady ELIZABETH A^o Dñi 16 Ætat:
Their bodyes here waite for a glorious change.

Disse 2 - 4. april 1642



1 hviler her



Og mange beder for os alle

Dag 53



51°58'1" N 2°11'30" W

Odda' kapel

🏴 **6. juli 2026, England, Tewkesbury**

Også fundet i bogen fra English Heritage:
Dette er en af de mest komplette angelsaksiske kirker i England. Den blev bygget i 1056 af jarl Odda, en slægtning til Edward Bekenderen, og blev indlemmet i et meget senere bondehus og forblev ubemærket indtil 1865.
Oversættelse af billed 3 af ChatGPT:
"Jarl Odda lod denne kongelige bygning (eller sal) opføre og skænkede den til ære for den hellige Treenighed for sin bror Ælfrics sjæl. Biskop Aldred indviede den på den angivne dag i det tolvte regeringsår for kong Edward, englændernes konge."

Tidspunkt
11.59

Klar dag
☀️ 27 °C

Højde
9 m

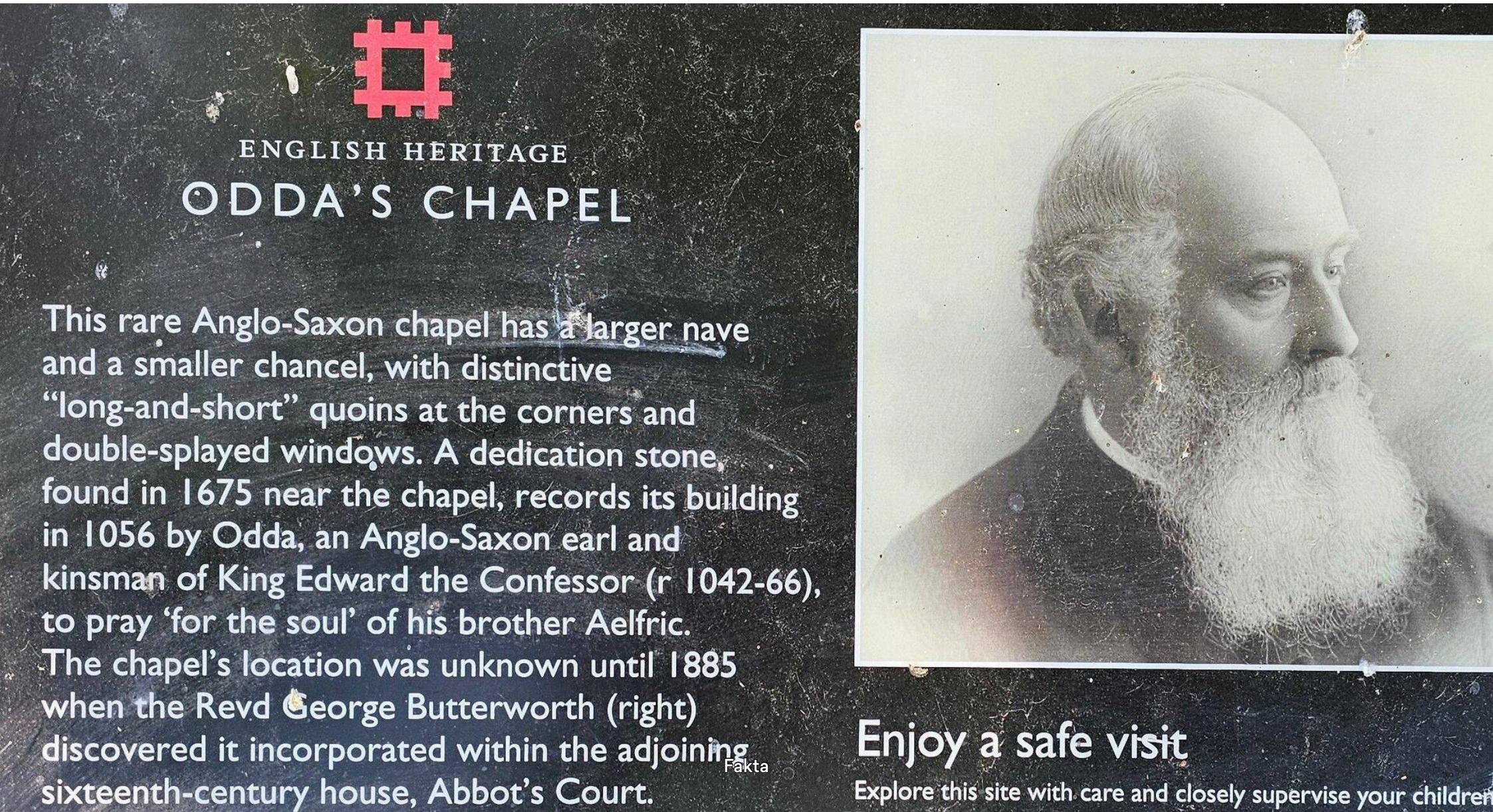

Fakta



Kapellet



Latin

Dag 53



51°52'1" N 2°14'46" W

Gloucester katedral

🏴 **6. juli 2026, England, Gloucester**

De imponerer de store katedraler. Gik ikke ind, brugte entre pengene på en øl.

 Annie Hauerslev 👍

Tidspunkt
13.54

Delvist skyet
⛅ 28 °C

Højde
18 m







Dag 53



51°51'60" N 2°14'49" W

Beatrix Potter

🏴 **6. juli 2026, England, Gloucester**

Kom bogstaveligt talt lige forbi på vej til pubben.

Tidspunkt	Delvist skyet	Højde
14.06	⛅ 28 °C	18 m

Skrædderen i Glouchester

'I thought it a very pretty story when I heard it in the country.'

Letter from Beatrix Potter to Norman Warne, 1 December 1902

MANY of Beatrix Potter's little books had origins in picture letters or manuscript books written especially for children. *The Tailor of Gloucester* began life as a handwritten and illustrated exercise book which was given to young Freda Moore in 1897. Beatrix Potter subsequently borrowed it back and prepared an edition for private publication in 1902; she felt that it was much too long for Warne to consider and indeed though she cut well over a thousand words for her own edition, it was cut again for the commercial publication in 1903. However, most of the material that was omitted consisted of traditional rhymes, carols and folk songs and the version we know today still contains the basic story from Freda's manuscript.

Beatrix Potter redrew ten of the twelve watercolour pictures from Freda's manuscript and added six more for her privately printed edition. When she finally prepared the book for Warne she retained ten of these sixteen, and added eighteen new illustrations. Many of these twenty-eight illustrations can be seen at the Tate Gallery in London; the rest were mislaid in Beatrix Potter's lifetime.



Historisk information



Skrædderen

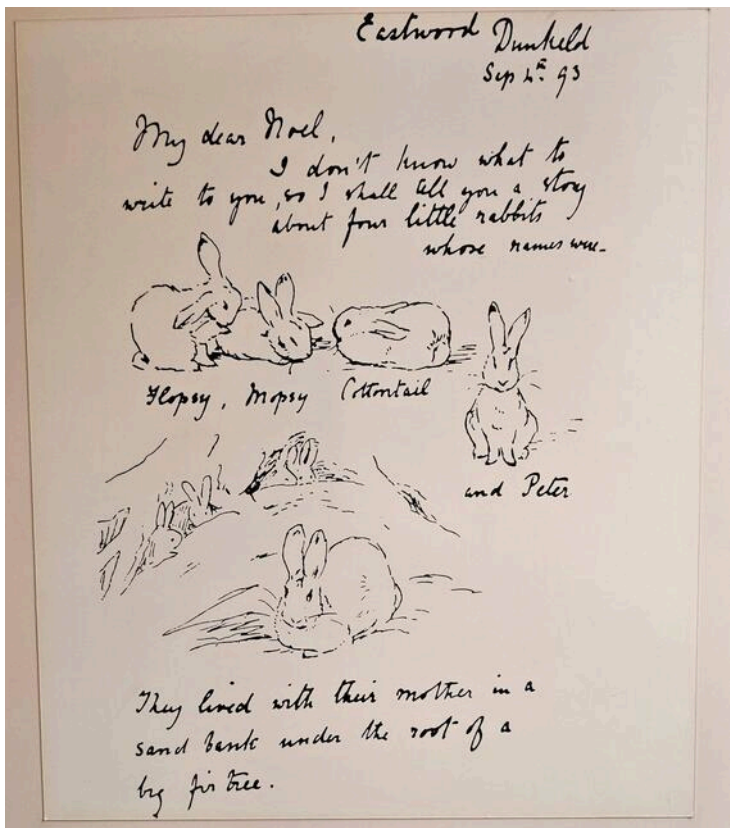

Eastwood Dunkeld
Sep 4th 93

My dear Noel,
I don't know what to write to you, so I shall tell you a story about four little rabbits whose names were-

Flopsy, Mopsy Cottontail and Peter

They lived with their mother in a sand bank under the root of a big fir tree.

The first page of Beatrix Potter's letter to Noel Moore, 1893, when she tells the story that became *The Tale of Peter Rabbit*

This story became the first of her little books, *The Tale of Peter Rabbit*, published in 1902.

Den første historie

Dag 53



51°51'56" N 2°14'42" W

The New Inn Hotel

🏴 **6. juli 2026, England, Gloucester**

Øl pause

Tidspunkt
14.15

Delvist skyet
🌥️ 29 °C

Højde
29 m



Inde i gården



I gården



A pint of IPA please

A Brief history

The New Inn was originally built as a Pilgrim's Inn to house visitors to the shrine of King Edward II in St Peter's Abbey. Rebuilt in 1455, it was hugely popular throughout the Middle Ages with a vast retinue of Knights. Yeomen and Gentlemen lodging due to the popularity of holidays in Gloucester at this time.

Various changes through the years have included two small shops opening into Northgate Street, two square stone flagged courtyards and a gilded lion grasping a serpent (symbolising the triumph of good over evil).

In the 16th century strolling minstrels were popular and plays were staged in the courtyard - it is said that William Shakespeare once appeared there. The inn boasted the city's first tennis court during Tudor times, and in the 18th century was noted as a venue for the unusual and bizarre. New additions to the building were added around this time - a brewhouse and malthouse.

In 1858 the inn was bought freehold by the Berry family who owned it until 1942. The New Inn is now part of the Chapman Group.

Historisk information

Dag 53



51°51'24" N 2°30'40" W

Ankommet

🏴 **6. juli 2026, England, Forest of Dean**

Har 3 nætter her. Det er et super sted. Eget køleskab, thekande og mikrobølgeovn.
Nu:
1. Brusebad
2. Planlægge 9-10 dage.
3. Slappe den - læse og se film, fodbold, TV.

Tidspunkt	Delvist skyet	Højde
16.07	⛅ 27 °C	198 m



Mit værelse øverst tv



Parkering lige ved siden af



Dejligt værelse. Brus og toilet er lige ved siden af

Dag 54



51°53'53" N 2°10'17" W

Hun skal have skiftet olie

7. juli 2026, England, Tewkesbury

Lyttede til råd fra Kasper og olien var så sort som motorolie kan blive. Så i dag får Mercedes ny olie og filter, det bliver hun glad for.
£300 ca dkr 2.620.

Tidspunkt
08.57

Højde
33 m



Venter på service

Dag 54



51°51'52" N 2°14'55" W

Lukket

🏴 **7. juli 2026, England, Gloucester**

Gik først til Gloucester fængsel men det var lukket.
Derefter til Black Friars de har kun åbent søndag.

Tidspunkt	Delvist skyet	Højde
12.30	🌥️ 26 °C	23 m



Billed fra Google Maps


LANDING 1
Billed fra Google Maps


Billed af plakat udenfor

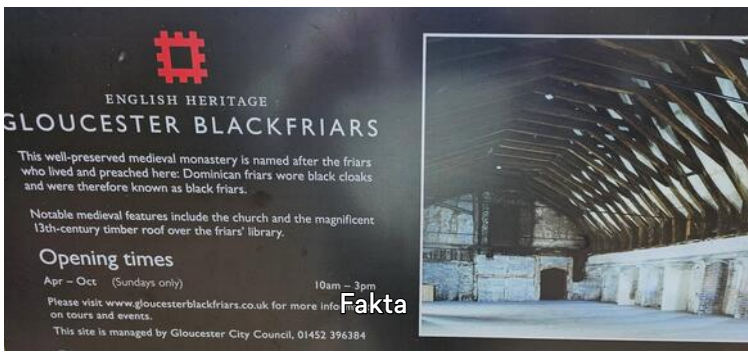
ENGLISH HERITAGE
GLOUCESTER BLACKFRIARS
This well-preserved medieval monastery is named after the friars who lived and preached here: Dominican friars wore black cloaks and were therefore known as black friars.
Notable medieval features include the church and the magnificent 13th-century timber roof over the friars' library.
Opening times
Apr – Oct (Sundays only) 10am – 3pm
Please visit www.gloucesterblackfriars.co.uk for more info on tours and events.
This site is managed by Gloucester City Council, 01452 396384
Fakta

Dag 54



51°51'50" N 2°15'0" W

Soldiers of Gloucestershire Museum

🏴 **7. juli 2026, England, Gloucester**

Også lukket.

Tidspunkt
12.34

Delvist skyet
⛅ 26 °C

Højde
20 m



Indgang



Selfie 😅😂🤣🤪

Dag 54



51°51'49" N 2°14'58" W

Åbent jubiie

🏴 **7. juli 2026, England, Gloucester**

Gelato - yes yes.
Købte et bæger med Amaretto-, kirsebær- og chokolade-is.

Tidspunkt	Delvist skyet	Højde
12.41	🌥️ 26 °C	20 m



Udsigt fra ishuset

Dag 54



51°51'49" N 2°14'47" W

Grey Friars

🏴 **7. juli 2026, England, Gloucester**

Man kan godt forstå hvorfor de har åbent 🤣😜

Tidspunkt	Delvist skyet	Højde
13.08	⛅ 27 °C	21 m

Gammelt og nyt



Nyt og gammelt

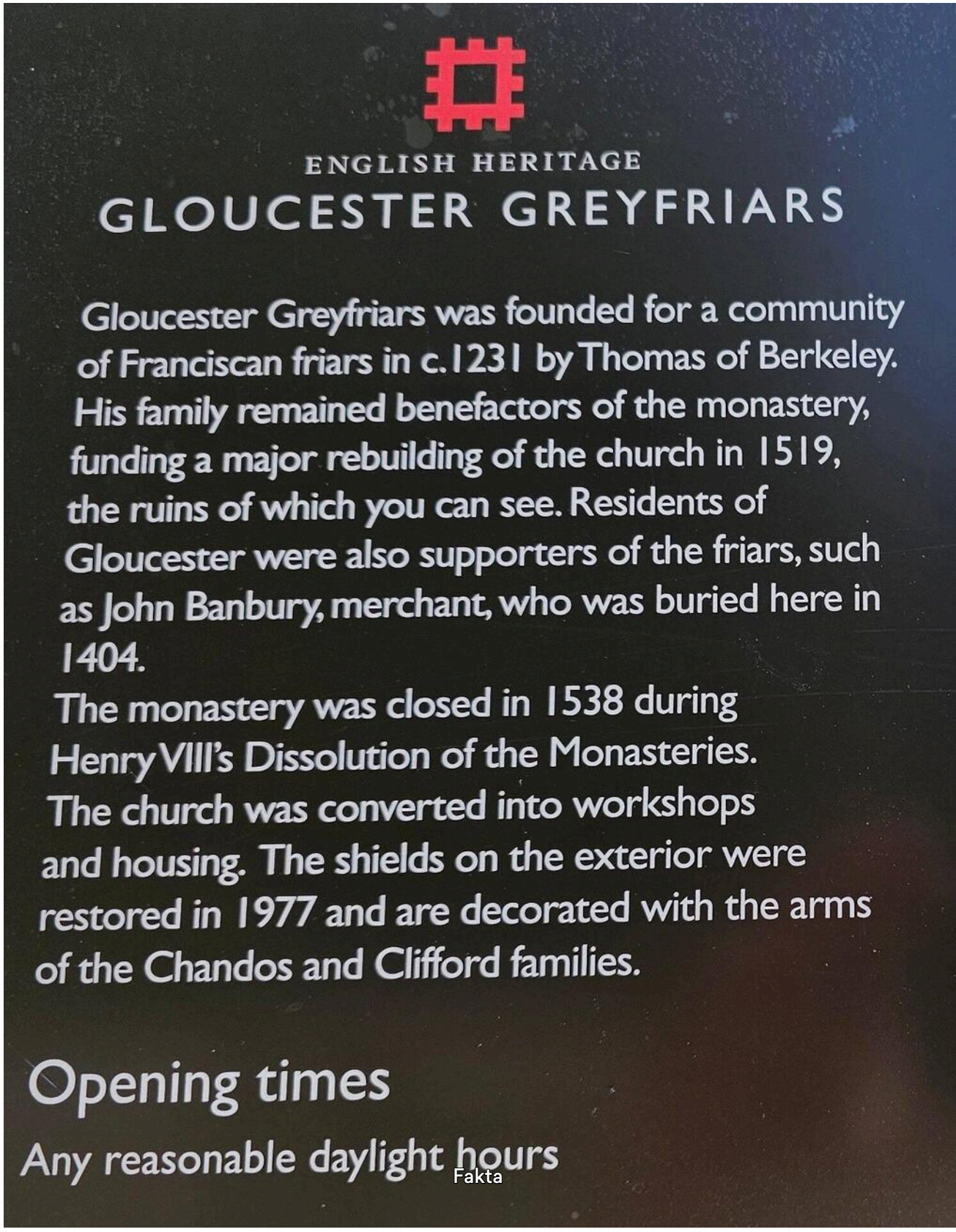

Fakta

Dag 54



51°51'50" N 2°14'49" W

Hvorfor?

🏴 **7. juli 2026, England, Gloucester**

Er det virkeligt nødvendigt?

Tidspunkt
13.13

Delvist skyet
⛅ 27 °C

Højde
30 m

Tremmer for kirkens vinduer

Dag 54



51°51'51" N 2°14'48" W

Øl pause

🏴 **7. juli 2026, England, Gloucester**

Prøver sgu en dansk øl.

Tidspunkt
13.27

Klar dag
☀️ 27 °C

Højde
27 m



Har taget en tår - den er som forventet



51°51'36" N 2°14'29" W

Mindes

🏴 **8. juli 2026, England, Gloucester**

Man skal huskes at mindes, det gør man meget er i England.

Tidspunkt
10.49

Klar dag
☀️ 26 °C

Højde
9 m



1. verdenskrig



Mange navne, fandt dog ingen danske


Fortsatte igennem parken

Dag 55



51°51'42" N 2°15'8" W

National Waterways Museum 1

🏴 **8. juli 2026, England, Gloucester**

Dvs kanaler. Floden Severn er den længste flod i Storbritannien. Den løber 350 kilometer fra sin udspring i de walisiske Cambrian-bjerge til Bristolkanalen.
Navnet Severn stammer fra det latinske ord Sabrina, en nymfe, der druknede i floden.
Efterhånden som industrien blomstrede, blev der bygget kanaler for at forbinde store floder som Severn og skabe et nationalt netværk.

Tidspunkt
11.30

Klar dag
☀️ 27 °C

Højde
15 m



Håber ikke det er alle etager



Havfrue

The river has a long history of being used for transport. There were settlements on its banks before the Romans.

From the 1500s to the 1700s raw materials for malting, tanning, weaving, iron work, and glass making were brought along the river. The finished goods were also transported by boat.

The river continued to be important when new industries began in the 1700s. Ironbridge was at the centre of these new inventions and the river played an important role in linking this area to rest of the country.

Fakta

Dag 55



51°51'43" N 2°15'11" W

National Waterways Museum 2

🏴 **8. juli 2026, England, Gloucester**

Skib som deltog ved Dunkirk i maj 1940

Tidspunkt	Klar dag	Højde
12.03	☀️ 28 °C	19 m

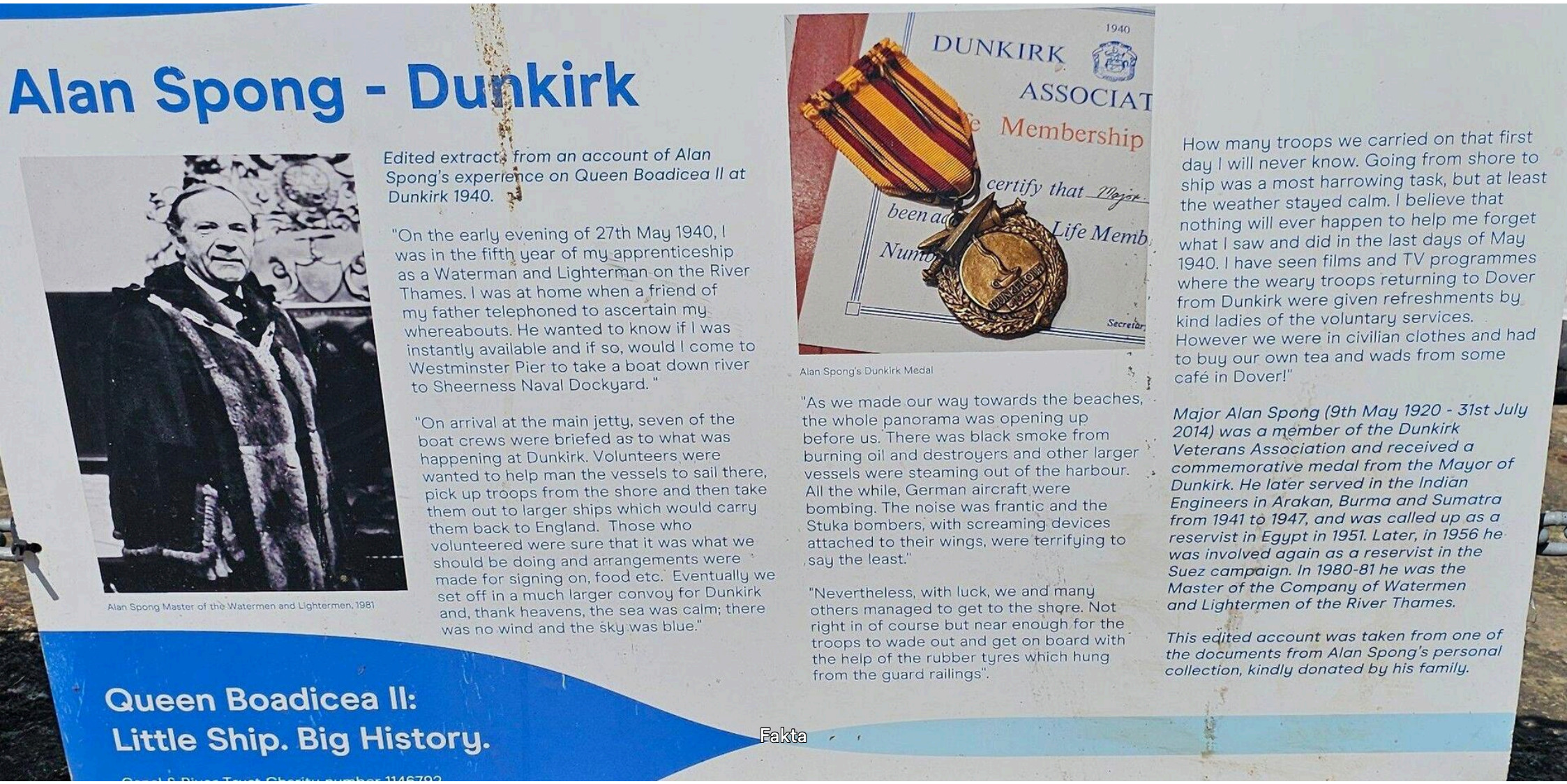



Queen Boadicea II

Dag 55



51°51'43" N 2°15'11" W

National Waterways Museum 3

🏴 **8. juli 2026, England, Gloucester**

Aha!!

Tidspunkt	Klar dag	Højde
12.07	☀️ 28 °C	19 m



Sådan skifter hesten side

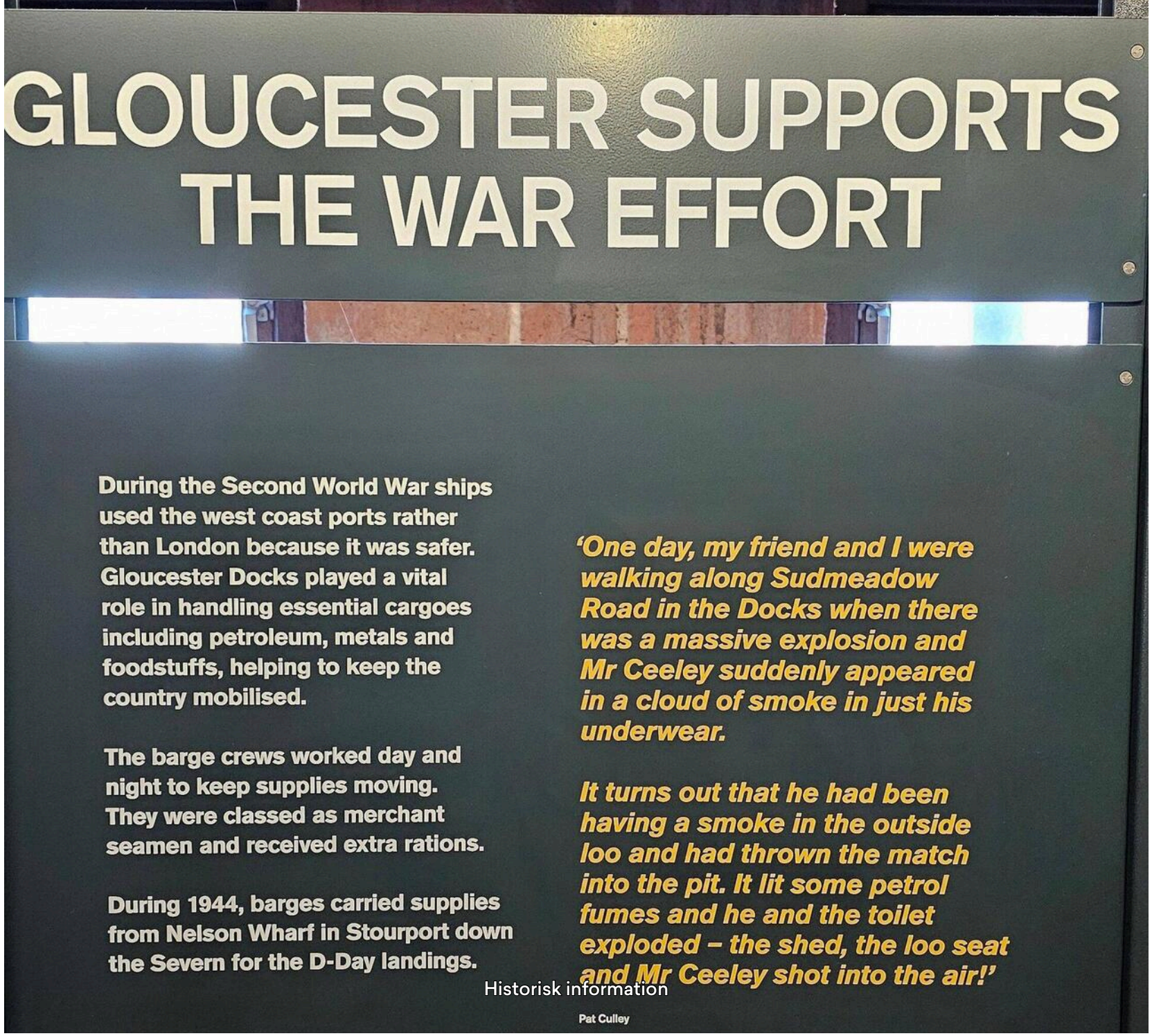

Historisk information


Gloucester dock 1938-39


Besværlig, let & meget nem



51°51'51" N 2°15'1" W

En lille pudsighed

🏴 **8. juli 2026, England, Gloucester**

Tidspunkt
13.30

Klar dag
☀️ 30 °C

Højde
22 m



Gammel mølle nu beboelse


CITY FLOUR MILLS
This former flour mill was built in 1850 for Joseph and Jonah Hadley. Three years later, when a damaged crankshaft was delayed in transit, the brothers sued the carriers for loss of profits. The subsequent landmark case of Hadley v Baxendale established the 'forseeability of damages' rule in English Law, that continues to be applied in many countries throughout the world.
Pudsigt 😃😉

Dag 56



51°45'30" N 1°49'60" W

Bibury

🏴 **9. juli 2026, England, Cotswold**

Kom igennem denne by, så masser af turister og biler der "sloges' om de få P-pladser der var. Så jeg valgte at køre videre. Billeder er fra Google Maps.
ChatGPT:
Bibury landsbyen er kendt for sin fredelige atmosfære, historiske stenhuse og den berømte Arlington Row, som ofte vises på postkort. Floden Coln løber gennem området og skaber smukke omgivelser med broer, grønne bredder og klart vand. Mange besøgende kommer for at fotografere den klassiske engelske landsbystemning, gå ture og nyde naturen. Stedet regnes blandt Cotswolds mest charmerende destinationer og tiltrækker turister året rundt fra hele verden på grund af sin velbevarede arkitektur samt rolige stemning.

Tidspunkt	Klar dag	Højde
10.50	☀️ 28 °C	98 m






Flokkes hertil

Dag 56



51°34'38" N 1°34'42" W

Uffington

🏴 **9. juli 2026, England, Vale of White Horse**

Den hvide hest er ca 3.000 år gammel og borgen ca 2.500 år.
Dejligt med en gåtur, det blæser dejligt 2-3 m/s 😍

Tidspunkt
12.24

Klar dag
☀️ 30 °C

Højde
196 m

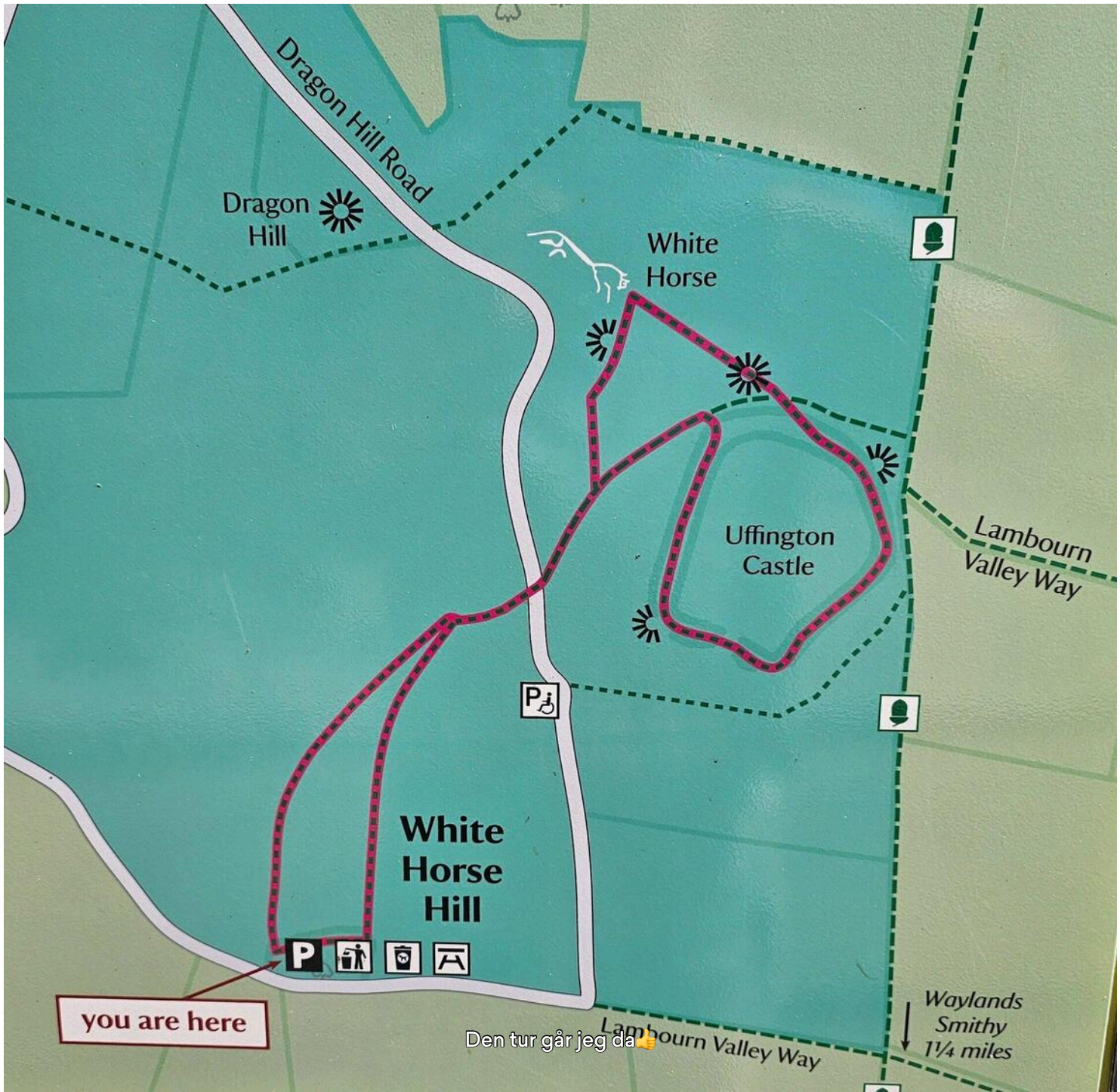

Den tur går jeg da👍

777



Hesten er forude



Dragon hill

Dag 56



51°34'38" N 1°34'0" W

Uffington - Den hvide hest

🏴 **9. juli 2026, England, Vale of White Horse**

Arkæologisk forskning har dateret dens konstruktion til den sene bronzealder for omkring 3000 år siden. Dybe render blev skåret ud, og kridtblokke blev indsat for at danne den hvide figur. Designet er næsten stencilagtigt, med lemmerne segmenteret og adskilt fra figurens hoveddel. Denne stil er usædvanlig sammenlignet med andre bronzealderfigurer. Den kan have været forud for sin tid, da den ligner meget heste afbildet på mønter produceret i jernalderen. Arkæologi kan fortælle os meget, men myter og folklore er kilden til intriger. Legenden fortæller, at hesten en gang om året går ned i dalen kendt som Krybben for at græsse. Den er dog altid tilbage på plads før daggry! Det rygtes også, at den besøger den nærliggende Waylands Smedje, når den har brug for et nye hestesko.

Tidspunkt
12.52

Klar dag
☀️ 31 °C

Højde
238 m




Drone billede fra Google Maps


White Horse Hill
White Horse Hill
The oldest dated chalk figure in England (1400-600BC) the white horse has fascinated people for centuries. It s lithe, sinuous form appears as if frozen in a perpetual canter. From the top of the hill from the horse's head you look out into the Vale of the White Horse. On a clear day you can see over 35 miles to the Chilterns.
1
2
3
Picnic area
Car park
Fakta


Knold was here 😍🇩🇰

Dag 56



51°34'29" N 1°34'4" W

Uffington Castle

🏴 **9. juli 2026, England, Vale of White Horse**

Fra plakat:
Fra kilometervis væk drages blikket opad mod Uffington Castle på toppen af en bakke. Med stejle jordvolde og en dyb omgivende grøft er det en af en kæde af befæstede bakketoppe, der er placeret med mellemrum langs Ridgeway. Det var engang omringet af en enorm trækassevold, bygget af store træstammer, der var fældet i dalen og slæbt op til bakketoppen. Fra denne forhøjede position var det muligt at afvise angribere og imponere nabostammer. Voldene menes regelmæssigt at være blevet renset for vegetation, så det bare hvide kridt kunne fremhæve denne massive tilstedeværelse på bakketoppen. Hovedindgangen er mod vest og er yderligere beskyttet af parallelle jordvolde på begge sider. Disse ville have givet ekstra dækning på flankerne, så beboerne kunne afvise angreb. White Horse anslås at være omkring 3000 år gammelt, er slottet kun 2500 år gammelt.

Tidspunkt	Klar dag	Højde
13.00	☀️ 31 °C	264 m



Dobbelte jordvolde



Stort sted


Ca 200 m i diameter

Dag 56



51°34'37" N 1°34'8" W

Uffington - gåtur

🏴 **9. juli 2026, England, Vale of White Horse**

Gåturen 😀👌
Og nu skal jeg finde en pub.

Tidspunkt
13.46

Klar dag
☀️ 31 °C

Højde
232 m

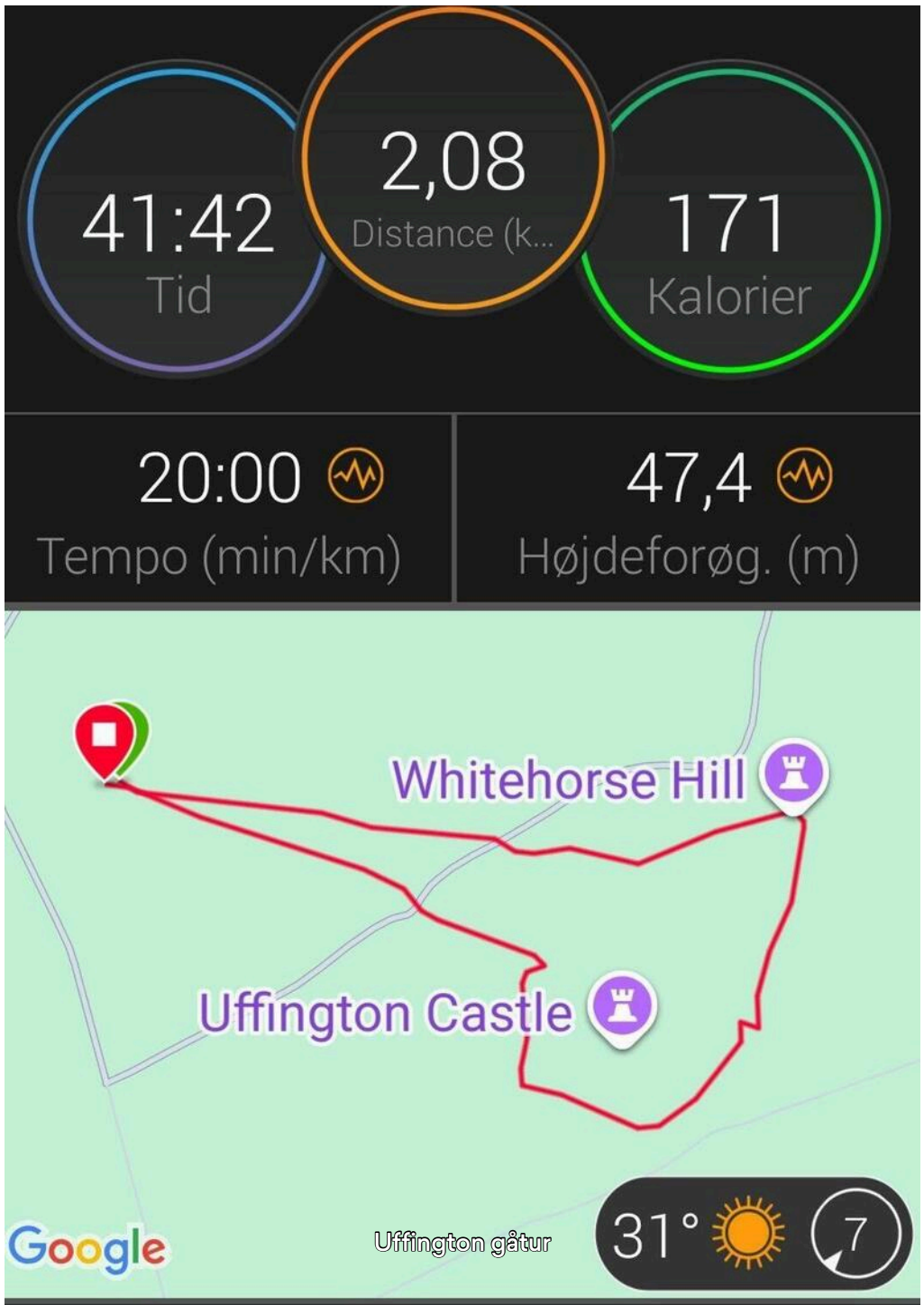

Dag 56



51°33'53" N 1°48'1" W

Øl pause

🏴 **9. juli 2026, England, Swindon**

Og så til mit AirBnB sted hvor jeg skal vaske tøj. Har til 2 omgange.

Tidspunkt
14.19

Klar dag
☀️ 31 °C

Højde
91 m



Dag 56



51°33'47" N 1°48'7" W

Ankommet

🏴 **9. juli 2026, England, Swindon**

Vaskemaskine i gang
Mad i køleskabet
Dejligt værelse med TV
2 nætter her
Vil nu tage et brusebad.
PS kun 350 m til pubben.

Tidspunkt
15.13

Klar dag
☀️ 31 °C

Højde
112 m



Brugte bagindgang idet parkering er der



Dejligt værelse med TV

Dag 57



51°25'49" N 1°56'6" W

En hvid hest 😗😉🤪

🏴 **10. juli 2026, England, Yatesbury**

En til 😉

Tidspunkt
10.02

Delvist skyet
🌥️ 27 °C

Højde
141 m

Drone billed fra Google Maps



På vej



Hestens hoved



Kroppen

Cherhill White Horse



Og nu tilbage til bilen



The Cherhill WHITE HORSE

According to local legend the Doctor directed operations from the Calne road, now the A4, with the aid of a large speaking trumpet.

As physician to the Lansdowne family, Ahupp may have become familiar with the work of the artist George Stubbs, a friend of the family, and the elongated form of the horse is held to resemble those painted by Stubbs. The horse is 131 ft (40 metres) long by 142 ft (43 metres) high.

After passing through the hands of various owners, and being turfed over in WW2 to prevent it acting as a guide to enemy aircraft, the horse is now in the care of Cherhill Parish Council and was the subject of a major restoration project in 2002.

THE RESTORATION OF THE HORSE

Under the leadership of Cherhill Parish Council work to restore the White Horse to as near as possible its original condition was undertaken in August 2002. Only natural materials were used requiring the transport and placement of 150 tons of graded chalk and 900 metres of timber revetment held in place by 1500 wooden pegs. The work, most of which was hard manual labour, was carried out using a mix of paid and volunteer staff and took over 1000 manhours to complete. The work cost some £20,000, the majority of which was funded by a grant from Community First, and is expected to give the horse a renewed life of over 20 years. However, there is a constating annual maintenance task that has to be met by volunteer labour from the parish. Donations to help fund materials needed for this work will be gratefully accepted and can be placed in the box near this interpretation board.

OLDBURY CASTLE

Oldbury Castle is the name given to the remains of an Iron Age fortification standing on the summit of the Cherhill Downs. The fortifications, which cover some 22 acres (9 hectares) enclose and partly overlay an earlier Bronze Age site.

The fortifications are mainly bi-vallate (double-ditched and banked) with the exception of those on the north-west which sit on top of a steep scarp and consist of a single ledge and bank. The earthworks clearly indicate a complex sequence of development over time including the site of a possible Romano-British temple outside the fortifications and possible post-Roman re-occupation and construction inside the perimeter.

DOMITIAN

MAGNUS MAXENTIUS

Evidence of occupation through time was found during a magnetometer survey in 1996, the results of which indicated the presence of overlapping round-houses and over 150 storage pits. Finds of artefacts on the site range from Late Bronze/Early Iron Age pottery, through Roman pottery, coins from the reigns of the emperors Domitian to Magnus Maxentius and a 5th – 7 th Century Saxon brooch.

THE AGRICULTURE OF THE DOWNS

As far as is known the higher levels of the Cherhill Downs have never been subject to cultivation. In prehistoric times, although inhabited, they probably looked much as they do now, the nearest field systems being some distance away.

From 1066AD and the start of manorial and other forms of written record the picture becomes clearer. In 1265 the downs were assessed as providing grazing for 500 sheep belonging to the manor as well as pasture for the cattle of manorial tenants. By 1397 the sheep figure had risen to 600. Wool was central to the English pre-industrial economy. So important was it that taxes levied on the export of wool, and cloth made from it, were the main source of state income.

Much of the lower land surrounding the downs, originally held in common, was gradually brought under fewer owners by the process of enclosure, which lasted from medieval times until, in the case of Cherhill, the 19th century. The visible result of this process was an increase in the number of hedges enclosing previously open land. As farming methods improved, the need to feed the rising urban population increased and wars limited the importation of foodstuffs still more land was brought under enclosed cultivation. Finally, in WW2, the land up to the scarp of the downs was put under the plough. Fortunately, despite all the changes around them, the higher levels of the downs stand as they always have, and are still grazed today.

THE CHERHILL DOWNS

The Cherhill Downs form part of the historic landscape of Wiltshire. Rising to a height of some 838 ft (258 metres) above sea level they are surmounted by the remains of Oldbury Castle, an Iron Age fortification. The Roman road, originally constructed to support their advance into the west of England, passes to the south of the downs as does the Saxon Wansdyke.

In 1758 the London to Bristol coach road, originally sited to the south, was moved to run over the north edge of the downs. Traces of the road, considered to be the highest point on the whole route, can still be seen. This stretch of the route linked Marlborough to Calne and mail coaches, expected to keep to fixed schedules, were allowed an hour and a half to cover the distance.

The Cherhill White Horse and Lansdowne Monument are prominent features on the downs and can be seen from a distance of some 30 miles (48 km). Today 510 acres (206 hectares) of the downs are owned by the National Trust and, because of the range of chalk downland flowers and plants found there, are maintained as a Site of Special Scientific Interest (SSSI).

THE LANSDOWNE MONUMENT AND SIR WILLIAM PETTY

The Lansdowne Monument was erected in 1845 by the 3rd Marquis of Lansdowne to commemorate his ancestor Sir William Petty. The monument stands 125ft (38 metres) high and was designed by Sir Charles Barry, co-architect, with Pugin, of the Houses of Parliament. Barry also designed the gates of Bowood House the home of the Lansdowne family, located some 4 miles west of Calne.

Sir William Petty, born in 1623 the son of a cloth worker, rose to become an expert in a number of areas. After qualifying as a doctor he was appointed Professor of Anatomy at Oxford. As Physician-general to Cromwell's army in Ireland he conducted the first accurate land-survey of that country. Under King Charles II he wrote the first statistics-based economics work 'A Treatise on Taxes and Contributions', became a Commissioner for the Navy and was a founder member of The Royal Society, the originators of formal scientific study in England. Sir William, among his many talents, designed and had built a number of catamarans, until then unknown to the western world. The founder of the Lansdowne family fortunes, his descendent, the first Marquis of Lansdowne, became Prime Minister under King George III.

CHERHILL WHITE HORSE RESTORATION GROUP

Fakta

Dag 57



51°24'58" N 1°51'40" W

Silbury hill

🏴 **10. juli 2026, England, Beckhampton**

ChatGPT:
Silbury Hill er Europas største forhistoriske menneskeskabte høj og blev opført omkring 2400 f.Kr. Højen blev bygget uden kendt gravkammer, hvilket fortsat udfordrer arkæologernes forklaringer. Historikere mener, at stedet havde ceremoniel eller religiøs betydning snarere end militær funktion. Opførelsen krævede enorme mængder kridt og tusindvis af arbejdstimer, hvilket vidner om et velorganiseret samfund. Monumentet har gennem århundreder vakt nysgerrighed blandt forskere og besøgende, fordi det stadig skjuler mange ubesvarede historiske spørgsmål.

Tidspunkt	Overskyet	Højde
10.50	☁️ 29 °C	144 m



Silbury hill


The chalk used to build the final phase of Silbury Hill was dug out of the surrounding ditch and adjoining basin. People hammered antler picks into the chalk to prise out lumps, using baskets to transport the material. The chalk was dumped behind curving walls of rubble that helped to stabilise the mound.
Drawing by Peter Urmston
Sådan mener man at det så ud dengang

Silbury Hill

The largest prehistoric mound in Europe

This monumental mound, which stands at over 30 metres high, was built of chalk dug out by hand from a surrounding ditch. Its location, close to the source of the river Kennet, must have been an important place for prehistoric people.

The mound was not built all at once but was constructed in a number of stages over 50 to 150 years. At first there was a small gravel mound, to which people added dumps of soil, turf, chalk and sarsen stones from different places. Perhaps these materials were transported from where people lived.

Further chalk rubble and organic materials were added to the mound, and a massive circular ditch 100 metres in diameter was dug around it. This ditch was backfilled and dug out again at least four times, as the mound gradually got bigger; these ditches are now hidden beneath the mound. By about 2300 BC, the final massive chalk mound and its moat-like ditch had been constructed.

Fakta



Dine FindPenguins rejser i en bog.