











Jorden rundt 2024-2025 del 5

En rejsebog af



Knold

26. marts 2024 – 25. maj 2025

Jorden rundt 2024-2025



Jeg tager rygsæk på og så afsted jorden rundt - mod øst.

🇩🇰 🇩🇪 🇳🇱 🇧🇪 🇱🇺 🇫🇷 🇨🇭 🇱🇮 🇦🇹 🇨🇿 🇵🇱 🇸🇰 🇭🇺 🇷🇴 🇧🇬
🇹🇷 🇲🇳 🇯🇵 🇰🇷 🇺🇸 🇨🇦 🇲🇽 🇵🇪 🇪🇨 🇨🇱 🇦🇷 🇺🇾 🇧🇷 🇨🇻 🇪🇸
🇵🇹 🏴

164
fodaftryk

32
Lande

426
dage

97,0k
kilometer



30,2k
kilometer

6.679
sømil

7.002
kilometer

27
sømil

Dag 195

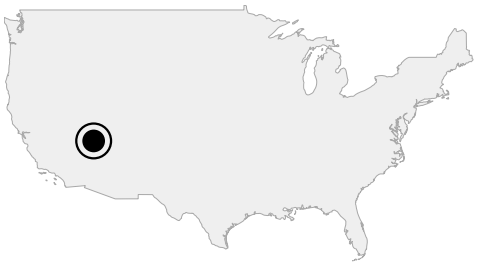

St. George Dinosaur Discovery Site

🇺🇸 **6. oktober 2024, Forenede Stater, St. George**

Dette spændende og interessante museum er faktisk bygget rundt om klipper med dinosaurer spor og de er stadigvæk ved at undersøge klipperne.
Derudover har de hentet klipper ind fra andre steder samt kopier.

Tidspunkt	Klar dag	Højde
10.43	☀️ 25 °C	806 m



Museet

THE DISCOVERY OF DINOSAUR TRACKS AT J

The first dinosaur tracks at this site were discovered accidentally by Dr. Sheldon Johnson on Feb. 26, 2000, while he was leveling a hill that was about the same height as the museum roof. This large sandstone block fell from his dump truck, landing upside down and revealing the very clear footprint in the upper middle portion of the block.

Begyndelsen



1. spor

How Were These Tracks Made?

It may seem amazing that footprints are not immediately washed away and can be preserved for millions of years. In fact, most tracks do get washed away, but on rare occasions, conditions are just right to preserve a few of the tens of thousands of footprints than an animal can make during its lifetime.



1. A dinosaur walking along the shores of Lake Dixie made natural mold footprints in soft mud and silt. The sheer weight of the animal deformed not only the top layer of sediment but also soft layers beneath.



2. After the footprints were made, the sediment dried out, making the upper layers firm enough to resist relatively gentle weathering forces. The upper layer protects the underlying layers, too.



3. Rising water levels deposited sand in and over the footprints, burying them and forming natural casts. Over the next 200 million years, the sediments were compacted and cemented together, becoming shale, mudstone, siltstone, and sandstone.



4. When separated from the softer mudstone, siltstone, and shale of the natural molds, the natural casts in sandstone appear to be "inverted" footprints. They are actual, naturally formed replicas of dinosaur feet made entirely out of sediment!

Fakta

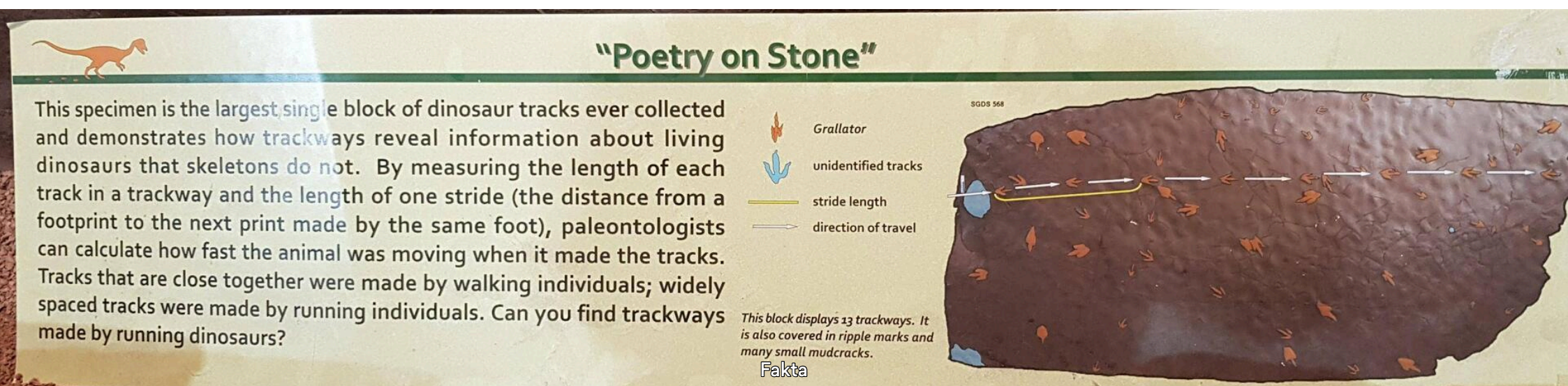

Fakta


Spor



Model

Preserving a Special Rock

Severe flooding in southwestern Utah in early 2005 was rapidly eroding recently excavated dinosaur tracks near the museum. Efforts by museum staff, volunteers, and Utah Friends of Paleontology members preserved several blocks containing important and unique fossils.



Walter Jessop (standing on the trackhoe) successfully flipped this enormous rock over with little damage to the tracks.



The orientations of trackways were recorded and mapped as they were being removed from the ground. Preservatives were applied to track surfaces to protect them against the weather.

Museum volunteer Arlene Yensen cleans the track surface before preservatives are applied.



The sheer number of fossils exposed by the floods meant that only the best examples could be kept. This block and the blocks on the large wall at the back of the museum were the most spectacular.

Museum volunteer David Slauf applies a coat of preservative to [illegible]. The preservative, a kind of plas[illegible] dissolved in acetone,





A Running Dinosaur

Take a look at these five *Grallator* tracks in a single, long trackway made by a running dinosaur. How do we know it was running?

Un Dinosaurio Corriendo

Mira estas cinco huellas Grallator en un solo tramo largo hecho por un dinosaurio corriendo. ¿Cómo sabemos que estaba corriendo?

Alexander Formula

$$speed = \lambda^{1.67} \times h^{-1.17} \times 0.25g^{0.5}$$

λ = stride length h = hip height g = gravitational constant of Earth

stride length = average distance between tracks from the same foot

h estimated as 4 x average track length



To find out, we must calculate how fast it was moving. In the 1970s, zoologist R. McNeill Alexander noticed common patterns shared by modern animals, including large flightless birds such as emus and ostriches, when walking and running. From his data, he created a mathematical formula (above) that estimates the rate of motion for any animal from its tracks.

Para averiguarlo, debemos calcular qué tan rápido se movía. En la década de 1970, el zoólogo R. McNeill Alexander notó patrones comunes compartidos por los animales modernos, incluidas las grandes aves no voladoras como los emús y los avestruces, al caminar y correr. A partir de sus datos, creó una fórmula matemática (arriba) que estima la velocidad de movimiento de cualquier animal a partir de sus huellas.

Fun Fact

Based on the equation, we know the track maker was moving 13.8 mph (22.2 kph)! Humans average 5–6 mph (8–9.6 kph) when jogging.

Dato curioso: De acuerdo con la ecuación, sabemos que el responsable de las huellas se movía a 13.8 mph (22.2 km/h). Los seres humanos tienen un promedio de 5-6 mph (8-9.6 km/h) cuando trotan.

En løbende dinosaur



Spor fra den sidende dinosaur

Dag 195

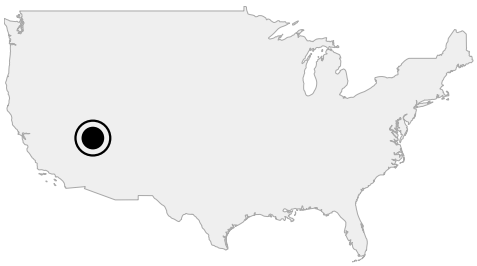

Det var et hårdt liv

🇺🇸 **6. oktober 2024, Forenede Stater, Dan Sill Hill**

Her i 1857 blev 123 mennesker slået ihjel - gad vide hvorfor? Måske man var bange for at de ikke drog videre? Trist læsning.

Tidspunkt	Klar dag	Højde
13.04	☀️ 27 °C	1.813 m



Minde monumentet

The Mountain Meadows Massacre

MOUNTAIN MEADOWS MASSACRE SITE

In early September 1857, about 140 people camped in this valley. Most of them were families from northwest Arkansas. Led by Captains John T. Baker and Alexander Fancher, they were headed to new opportunities in California. Their worldly possessions included about 35 wagons, several hundred cattle, and many mules, horses, and oxen.

Beginning on September 7, the camp was attacked by a group of Mormon militiamen and the Paiute Indians they had recruited. In a five-day siege fueled by complex hostilities, the attackers killed at least 10 men who fought valiantly to defend family and friends.

The emigrants fought off their attackers until September 11, when Mormon militiamen entered the encampment under a white flag of truce. The militiamen deceived their victims into surrendering weapons and property in exchange for protection and safety.

The militiamen separated the emigrants into three groups and marched them from the camp. The wounded and some small children rode in wagons, followed by women and older girls on foot with other children. Men and older boys walked some distance behind, each escorted by a Mormon militiaman.

At a prearranged signal, militiamen shot the men, older boys, and some of the wounded. Mormons and Paiutes surged from their hiding places and, in a matter of minutes, massacred most of the remaining emigrants, including the courageous women who were attempting to protect the children and flee. The victims' voices fell silent, except for the sobbing of 17 small surviving children. The dead were stripped of their clothing and left without decent burial. Their wagons, livestock, and other property were plundered.

In 1859, soldiers in the United States Army buried the victims' scattered, scavenged remains.

Seventeen years after the massacre, a federal grand jury indicted nine Mormon militiamen for crimes related to the siege and massacre. About 50 other militiamen were involved, along with an unknown number of Paiutes. Only one, John D. Lee, was brought to trial and convicted. He was executed near here on March 23, 1877.

Historisk information

The Surviving Children

MOUNTAIN MEADOWS MASSACRE SITE

1 OVERLOOK MEMORIAL

In 1859, Major James H. Carleton interviewed Mrs. Rachel Hamblin, who lived a few miles north of the massacre field. Major Carleton carefully recorded her account of the surviving children, who were brought to her home on September 11, 1857, after witnessing the murder of their parents:

"At length between sundown and dark of the last day, I heard a firing greater than before, and more distinct. This is the time when the last of them were killed. . . . In about an hour, a wagon drove up to our house containing seventeen children in it, the most of them crying; one, a girl about a year old [Sarah E. Dunlap], had been shot through the arm; and another girl, about four years old [Sarah Frances Baker], had been wounded in the ear; their clothes were bloody. . . . The little girl who was shot through the arm could not well be moved. She had two sisters, Rebecca and Louisa, one seven and the other five [records show they were ages six and four], who seemed to be greatly attached to her. I persuaded [John D.] Lee not to separate them, but to let me have all three of them. This he finally agreed to, and the children stayed with me, and I nursed the wounded child . . . , though [she] has lost forever the use of [her] arm. The next day . . . , Lee and the rest started up the road with all the rest of the children in a wagon; and the Indians scattered off."



An artist's depiction of the surviving children being taken to the Hamblin ranch.

Historisk information

The Arkansas Wagon Train

MOUNTAIN MEADOWS MASSACRE SITE

SITE 1 OVERLOOK MEMORIAL

The Arkansas emigrants were members of respectable families. The lists to the right and the left include information about heads of household in the group. More is known about some families than others, and these are not exhaustive lists of names. A more complete list of names is etched in the memorial wall in front of you.

About 140 people were in the caravan that arrived at Mountain Meadows in early September 1857.

About 10 of those people were murdered in the initial attack and siege.
About 110 were murdered in the final massacre. Of those 110:

35 were children ages 17 and younger (at least 20 were ages 12 and younger).
13 were women ages 18 and older, 11 of whom were mothers.
33 were men ages 18 and older.
The identities of the others are uncertain or unknown.

17 children, ages 6 and younger, survived. They were distributed among local Mormon families—including families of some of the men who had carried out the massacre. The children were held by those families until 1859, when the United States government returned them to relatives in Arkansas.



Historisk information

Dag 195



På vej - solceller

🇺🇸 **6. oktober 2024, Forenede Stater, City of Enterprise**

Solcelle anlæg har de mange af og her er da masser af sol🤗

Tidspunkt	Klar dag	Højde
13.42	☀️ 27 °C	1.669 m



Solcelle marker og anlæg

Dag 195

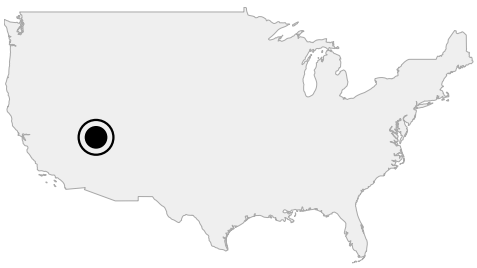

På vej - Cedar city

🇺🇸 **6. oktober 2024, Forenede Stater, Citabriair Airport**

15 km endnu

Tidspunkt	Klar dag	Højde
14.26	☀️ 29 °C	1.706 m



Dag 195–197

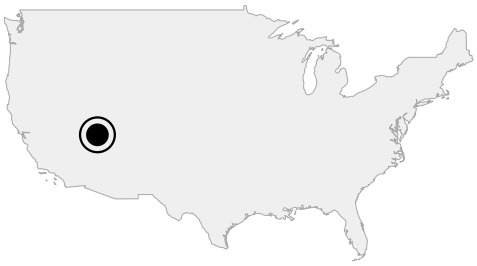

Ankommet

🇺🇸 **6.–8. okt. 2024, Forenede Stater, The Knoll**

AirBnB med en rigtig seng. Katten og jeg er allerede gode venner.

Thomas Schlage Det må være dejligt, at komme i en rigtig seng. Sov godtS

Tidspunkt	Klar dag	Højde
15.45	☀️ 29 °C	1.734 m



Min sove plads

Dag 196

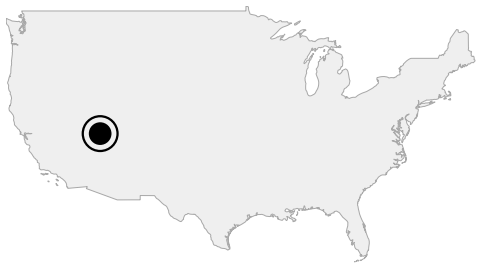

Parowan Gap - helleristninger

🇺🇸 **7. oktober 2024, Forenede Stater, The Narrows**

Fascinerende at se de tidlige indianeres forsøg på at kommunikere, nok med guderne, men også med andre stammer.

Tidspunkt	Delvist skyet	Højde
10.33	⛅ 21 °C	1.693 m



Like a journal, Parowan Gap records the on-going story of this land and those who came before us.

If you look carefully, you'll discover countless stories written in the landscape of Parowan Gap. Stories of the formation of this rocky terrain. Stories of the plants and animals that have lived here over time. Stories of the people who have called this place home.

These stories aren't always obvious or easy to follow. Different people interpret them in different ways.

As you explore Parowan Gap, you're walking in the footsteps of people who created this site's petroglyphs thousands of years ago. What might they have been thinking as they carved these images? What shared meanings have been left in stone?

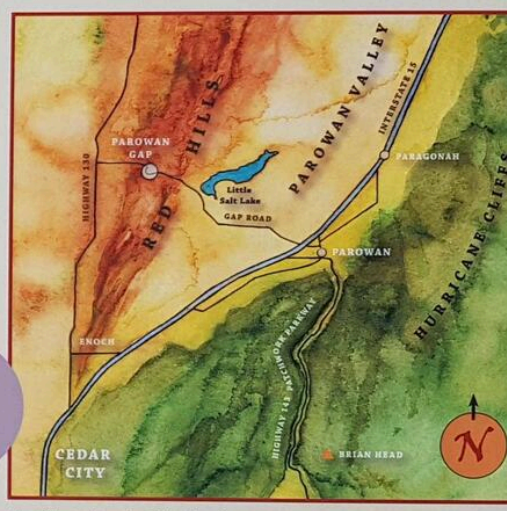

Map illustrations by Rick Wheeler



Fakta



1. store område

The Great Migration

The Story of a Great Journey Told by The Southern Paiutes

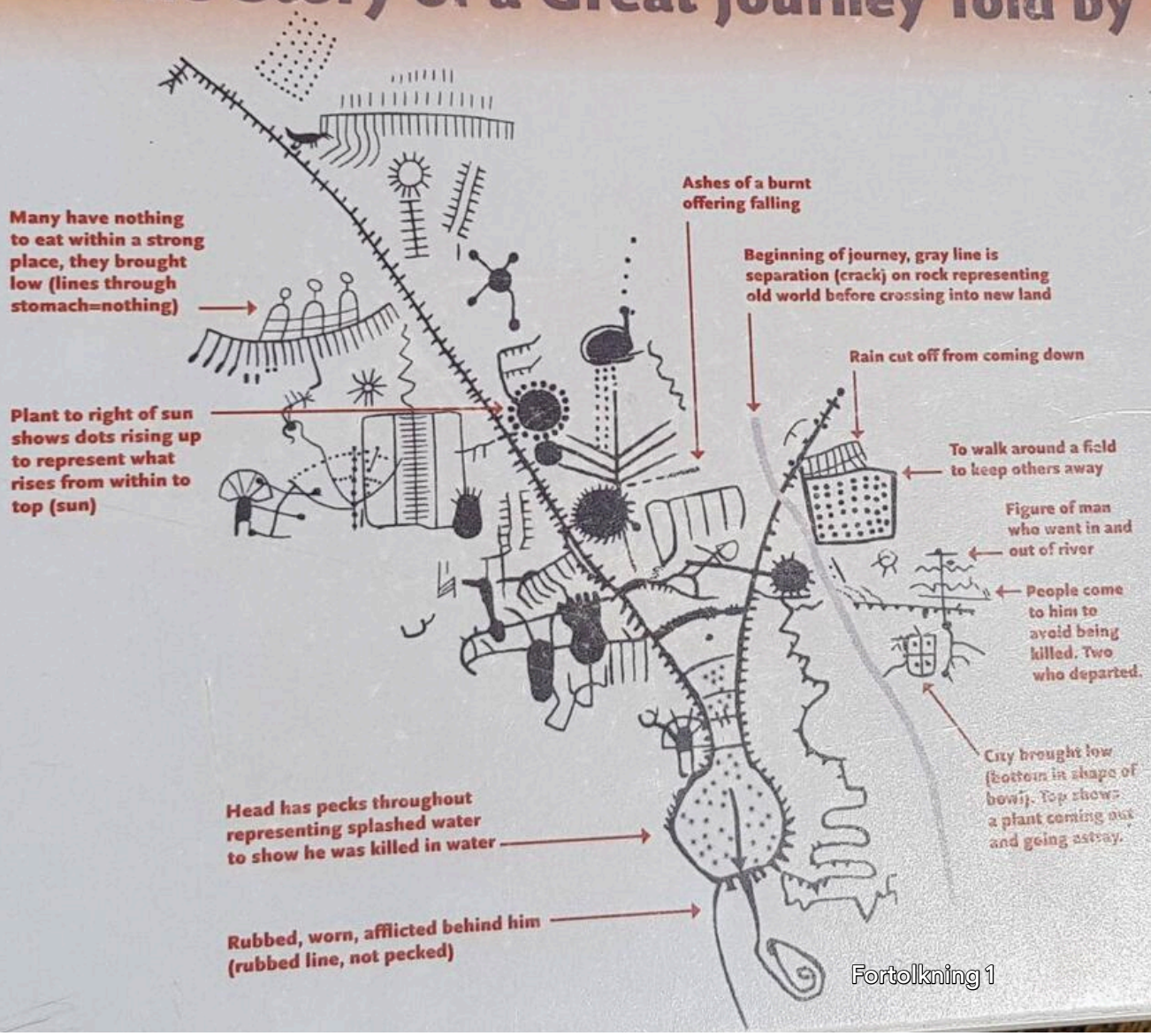

The petroglyph before you tells the story of the migration from old world to new. It depicts a long trail on which many experienced famine, drought, water crossings, cold, ice, and hot sun. The panel also talks of a great Leader. When the people arrived in this new land, conflict arose and the Leader was killed. The arrow inside his head, which touches the top of his head, indicates he knew he would die. The full petroglyph depicts the Leader. He is shown only as a head and body (no arms) and upside down to indicate that he died.

Description provided by The Paiute Indian Tribe of Utah.

Fortolkning 1



2. store område



Nærbillede



Område 3

Dag 196

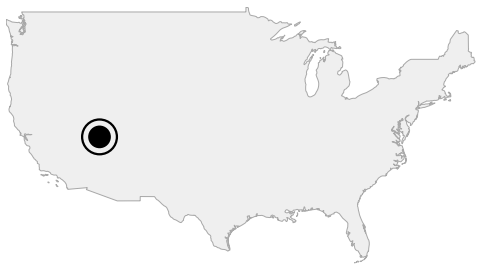

Frontier Homestead museum I

🇺🇸 **7. oktober 2024, Forenede Stater, Iron Mission State Park**

Et museum om forvandlingen af prærie og ørken til landbrug med korn, kvæg og får etc.



Bjørn Paulsen Interessant museum.

Tidspunkt	Delvist skyet	Højde
12.26	🌥️ 26 °C	1.754 m



Museet

A Frontier Neccessity

Firearms played a significant part in the exploration and settlement of the American West. Whether it was for defense, to provide a livelihood or basic nutrition, early rifles, pistols and shotguns were essential. Though the "Six-shooter" is the most well-known of these weapons, there would have been little meat on tables without rifles and nothing could replace the shotgun for bringing down game birds and discouraging those who meant to harm you.

The invention of smokeless gunpowder by Swedish chemist, Alfred Nobel, revolutionized warfare and hunting by insuring that a gunner would not have to wait for the smoke to clear before aiming a second shot. This development, and the increasing need for firearms on the U.S. frontier, caught the imagination of inventors and gunsmiths who soon developed and manufactured a number of rapid-fire weapons. Among those were the following:

Horace Smith and Daniel Wesson partnered in 1852 to market a lever-action repeating pistol. In 1856 they produced the first successful, self-contained, cartridge revolver.

Iver Johnson, born in Norway in 1841, studied gunsmithing and immigrated to the U.S. in 1863. By 1882 he formed his own company, and in 1894 acquired a bicycle shop renaming his company the Iver Johnson Arms and Cycle Works. That same year he invented a design that made accidental discharge virtually impossible. American consumers didn't believe the claim until an advertising executive coined the slogan "Hammer the Hammer" which graphically demonstrated the gun's safety features. In five years, Iver Johnson's company had captured over 50% of the U.S. revolver market.

In 1830 Samuel Colt carved a prototype of his idea for "six guns in one" in a block of wood. The idea revolutionized the armaments industry. "The Colt was as much in the hand of the (railroad) track-builder as crow-bar and sledge... The frontier moved forward...at the muzzle of a Colt in the hand which made the desert bloom and the benefits of civilization reach the furthermost corners of the mighty west." (Makers of History, F. Romer, 1926.)

USA blev bygget med våben i hånd



Diverse våben



Hestevogne

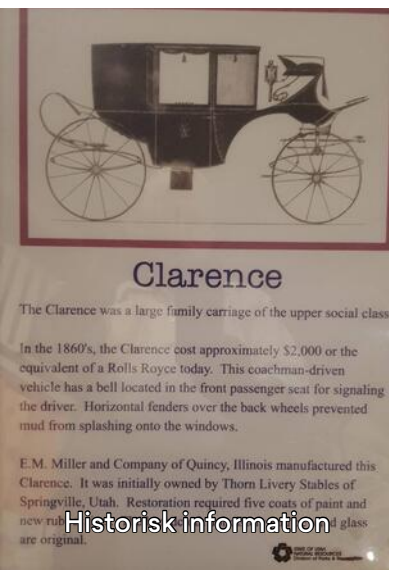

Historisk information



Stage coach mere behagelig udgave

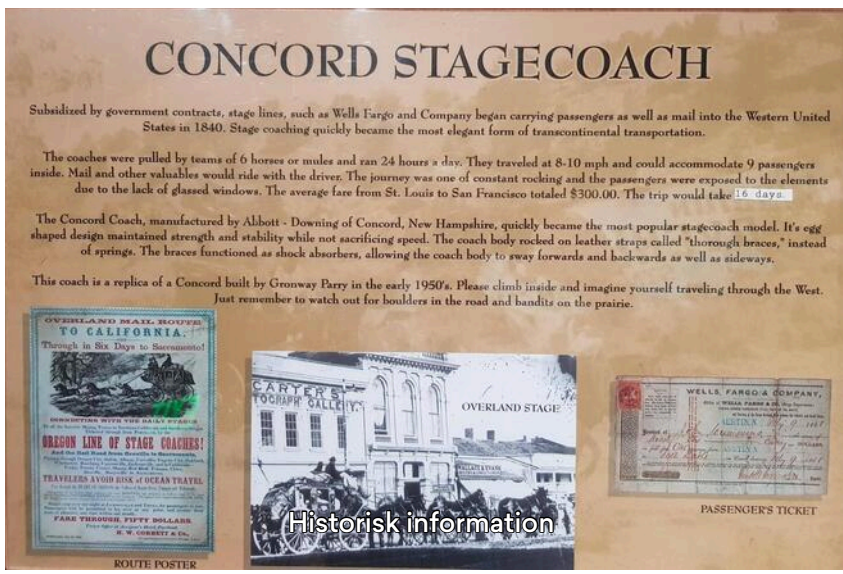

Historisk information

RULES OF THE ROAD

"Adherence to the Following Rules Will Insure a Pleasant Trip For All"

1. Abstinence from liquor is requested, but if you must drink share the bottle. To do otherwise makes you appear selfish and unneighborly.
2. If ladies are present gentlemen are urged to forego smoking cigars and pipes as the odor of some is repugnant to the Gentle Sex. Chewing tobacco is permitted but spit with the wind, not against it.
3. Gentlemen must refrain from the use of rough language in the presence of ladies and children.
4. Buffalo robes are provided for your comfort during cold weather. Hogging robes will not be tolerated and the offender will be made to ride with the driver.
5. Don't snore loudly while sleeping or use your fellow passengers' shoulder for a pillow; he or she may not understand and friction may result.
6. Firearms may be kept on your person for use in emergencies. Do not fire them for pleasure or shoot at wild animals, as the sound riles the horses.
7. In the event of runaway horses, remain calm. Leaping from the coach in panic will leave you injured and at the mercy of the elements, hostile natives and hungry coyotes.
8. Forbidden topics of discussion are stagecoach robberies and Indian uprisings.
9. Gents guilty of unchivalrous behavior toward lady passengers will be put off the stage. It's a long way back.

A word to the wise is sufficient.



Opfør dig ordentligt



Savmølle



Klippe får



Klippe får



Skole



Undervisningslokalet



Kort over datidens USA

DESERET ALPHABET

Brigham Young had the idea to create an alphabet that would help simplify the spelling of the English language for the thousands of new Mormon converts that were coming to Utah. For many of these immigrants, English was a new language. This new alphabet was intended to ease the burden for students learning to read and write English, which with its many inconsistencies, proved difficult to learn.

The Deseret Alphabet was started on January 19, 1854. The new alphabet consisted of 38 to 40 characters. Each character was designed to represent each sound of the English language. Its characters were to be much simpler than those in the Roman alphabet in that one would not have to learn to print one way and write cursive another. In fact, an ordinary person using the alphabet would easily be able to write one hundred words a minute. Every letter would have a specific sound, and every word would be spelled just like it sounded.

Despite being heavily promoted by President Brigham Young, the Deseret Alphabet never gained wide acceptance and the completion of the transcontinental railroad in 1869 brought many people to Utah who were uninterested in learning the system. Soon after Brigham Young's death in 1877, resources and funding for the project came to an end.

Activity:
Come to the museum front desk to get a card. Use the card to learn your name and practice writing it in the Deseret Alphabet.



The cover to the first primer for learning the Deseret Alphabet, 1868.



Lessons 23 and 24 from the 1868 primer. Can you translate?

Historisk information

Dag 196

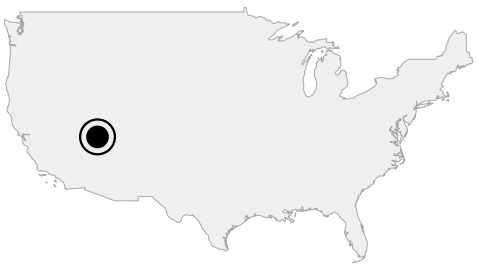

Frontier Homestead museum II

🇺🇸 **7. oktober 2024, Forenede Stater, Iron Mission State Park**

Flere billeder.
Benzin 23,4 lm/l🥰

Tidspunkt	Delvist skyet	Højde
13.11	🌥️ 25 °C	1.753 m



Logcabin - kvæle-hytte

Life in the Cabin

Furnishings

Bed: Pioneer beds had wooden frames with pegs that they could weave rope around to create a woven framework. Mattresses were often stuffed with straw. Trundle beds, small beds that could be slipped under the master bed, were common.

Stove: The occupants of this cabin were lucky to own a stove. The alternative was to have a fireplace, which would have been used for both heating, cooking and as a source of light. A stove was superior to a fireplace for multiple reasons. It provided greater ease on the back and more controllable temperatures in cooking and baking. A stove was also a more efficient source for heating and it may have cut down on the amount of smoke present in the home.

Light: Cabins were dim places. Cabins were often oriented to make the most of natural light. In addition pioneers had:
Twisted Rag Lamps- These lamps were made from a twisted rag placed in a shallow bowl that had been filled with oil. This form of lamp was common in early pioneer households.
Candles: commonly made from tallow (animal fat). Beeswax candles were scarcer and more expensive.
Oil Lamps: Kerosene was discovered in the 1850's and became very popular as a fuel source. Previous to that time and even afterward people used a variety of things like plant oils, oils from animals, and camphene (a mixture of alcohol and turpentine) to fuel their lamps.

Chest: Chests were important pieces of furniture. They were made of wood and used to store bedding and clothes.

Cupboard: Pioneers sometimes brought cupboards with them across the plains. They could also be purchased in the territory. They were used to store dishes and food.

Clothes Hooks: These pegs placed on the wall gave needed space to hang clothes. They were especially useful since most families had limited places to store what little clothing they owned.

Portable Tubs: Portable tubs were made of different kinds of metal and varied in size depending on what function they fulfilled. There were bathtubs and washtubs for cleaning cloths and dishes

Livet i hytten - indretning

Chores

Cooking

Before cooking the stove needed to be heated for at least an hour. The entire surface could be used to cook on. Different areas on the stove reached different levels of temperature so to change temperature you just moved your pan across the surface. Cooking in pioneer times, whether over a fire or a stove, required nearly constant attendance. This was especially true if baking. You may have needed to add more fuel or prop the oven door open to reduce the temperature.

Sweep the Floor

If you had a wooden floor you could sweep it much like a floor today. If you had a dirt floor sweeping meant getting your broom wet and wiping it across the floor to settle the dirt.

Laundry

To wash clothes you needed to haul water, heat it and then fill your washtubs. Clothes were soaked, potentially for a day or so, to remove dirt. The clothes then were scrubbed with lye soap and scrubbed on a washboard until clean. After scrubbing clothes were rinsed and then rung and hung.

Chopping Wood

If lumber was readily available wood needed to be chopped for day use.

Collecting Food

Many Utah pioneers were short on foodstuffs the first years they lived in the territory. To supplement their diet many collected edible native plants. Some native plants that were collected included sego lily bulbs, thistle, nettles, redroot, dandelion, lamb's-quarters, and wild berries. Hunting wild game was also common.



Gøremål

Chores

Cleaning Dishes

For those items that needed washing water had to be hauled, maybe heated, and then put into one of your portable tubs. Families had a limited supply of dishes and cookware so cleaning and washing needed to be done after every meal.

Collecting Fuel

For cooking and heating purposes families needed to have a constant supply of fuel. Pioneers used wood, animal dung, corn husks, and hay or other grasses as fuel. Fuel had to be gathered and stored on a regular basis both for daily use and in preparation for the winter months.

Cleaning Ash out of the Stove

To keep your stove working efficiently with proper ventilation and optimal heat capacity ashes needed to be regularly cleared out of the interior.

Sewing

Providing adequate, respectable clothing and bedding required constant work. Daily tasks could have varied from sewing to mending, carding and spinning, knitting, crocheting, or weaving.

Carrying Water

Before a family had a well, water had to be hauled from the nearest source to the house. Remember a gallon of water weighs a little over eight pounds so hauling water could be a



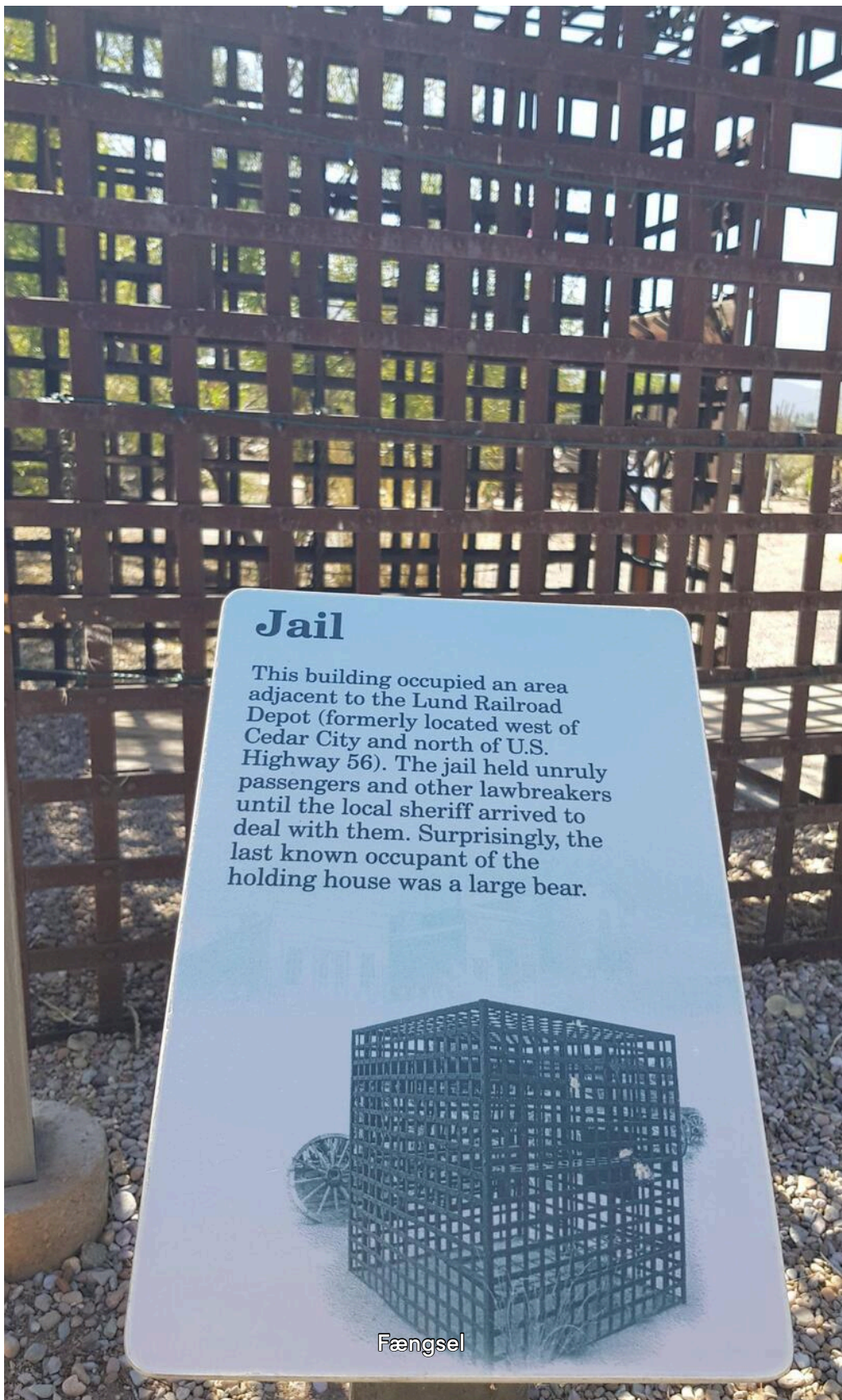

Dag 196

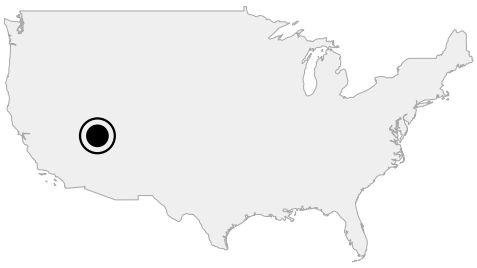

Endnu et land

🇺🇸 **7. oktober 2024, Forenede Stater, The Knoll**

Min AirBnB vært har nu fået en nål mere i sit kort over hvor gæsterne (mere end 1.200) kommer fra🤗🥰👍

Godt du er langt væk fra Florida, Orkanvarsel, pas på dig selv. Kh [Kasper]

Tidspunkt	Overskyet	Højde
17.28	☁️ 26 °C	1.734 m



Rachelle og en nål mere

Dag 197

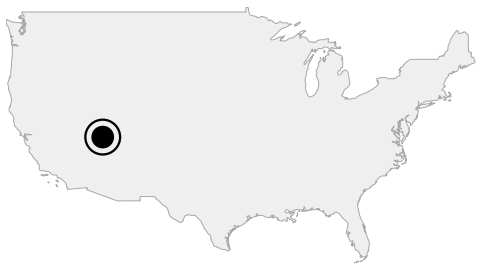

På vej

🇺🇸 **8. oktober 2024, Forenede Stater, Taylor Spring**

Efteråret nærmer sig.
Fantastisk natur.
Ny højde rekord.
Der er gjort klar til vinter.

Tidspunkt	Klar dag	Højde
10.14	☀️ 16 °C	2.593 m



Zion Overlook



Cedar Breaks



Ny højderekord 3.138 moh

Cedar Breaks



Pindene er 3 m høje



Dixie National Forest

Red Canyon



The Arches - nr. 1



The Arches - nr. 2

Butch Cassidy
Legend of the Wild West

Fact and Fiction

Truth mingles with fiction in stories of Cassidy's colorful life. No aspect of his life has sparked more debate than the circumstances of his death. Some believe he was shot in Bolivia in 1908, but many local residents recall seeing Cassidy years after that. Their stories lend credibility to a different ending to Cassidy's story—that he gave up crime, changed his name, and died in 1937.



Utah State Historical Society



Courtesy Martin Ridge, Bryce Canyon Pines



Butch Cassidy (far right) and the Wild Bunch © Utah State Historical Society

In Cassidy Country

Butch Cassidy's legend lives on in Red Canyon. Walk, bike, and horseback ride on the 9-mile Cassidy Trail (½-mile west of here on Highway 12), believed to have been used by the outlaw. Also, if your travels take you north on Highway 89 toward Circleville, you can see the cabin where Cassidy was raised. Stop at the Red Canyon Visitor Center for more information about exploring Cassidy Country.

Rabbitbush (Ericameria bloomeri)

Outlaw or Hero?

"My father, he carried the mail, and he always stopped and had dinner at a certain place [in Red Canyon]. While he was having dinner, old Butch Cassidy came to his camp. He told about these fellows following him. He got up on this ledge, and when they got pretty close, he shot right between them. Well, those old fellows spurred their horses...and went back. Butch started to eat, then he would just keel over laughing..." –Thomas Richards, Tropic resident, Southern Utah Oral History Project

This remote and rugged country has attracted many characters, but none so legendary as Butch Cassidy. Born Robert Leroy Parker in Beaver, Utah, Cassidy was the oldest of 13 children of Mormon immigrants. While still in his teens, Cassidy took up cattle rustling, then armed robbery. In the 1890s, he formed a gang, The Wild Bunch, which included Harry Longabaugh, better known as The Sundance Kid. Though an outlaw for much of his life, Cassidy's charisma and reputation as a champion of the common man have built his heroic stature in American folklore.

Historisk information

Scenic Byway 12

Dag 198

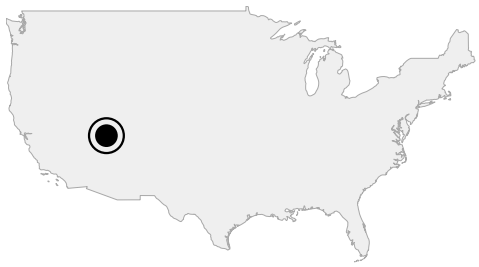

Kold nat

🇺🇸 **9. oktober 2024, Forenede Stater, Berry Spring Creek**

Kunne næsten holde varmen👍🤗

Tidspunkt	Klar dag	Højde
07.50	☀️ 8 °C	2.357 m

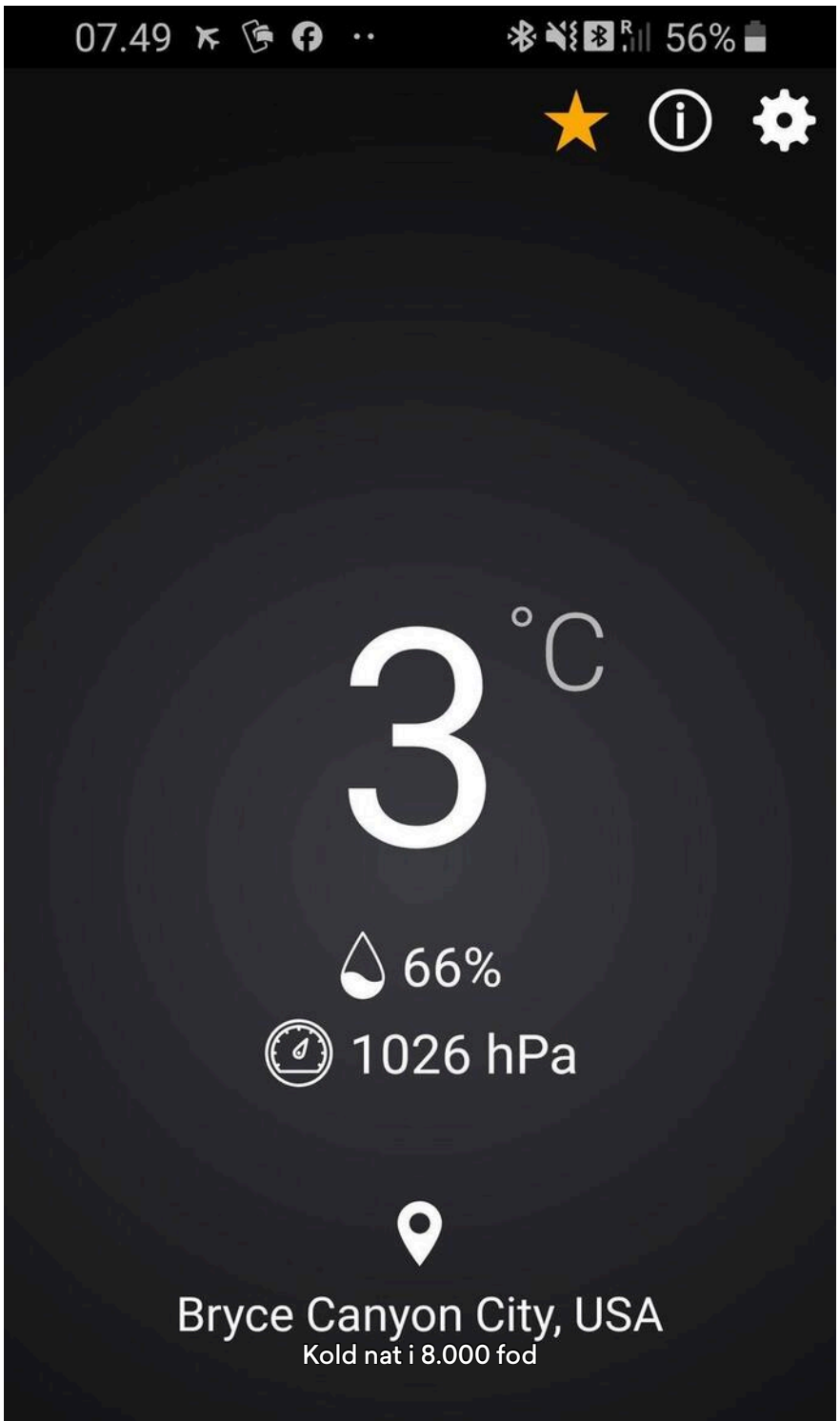

Dag 198

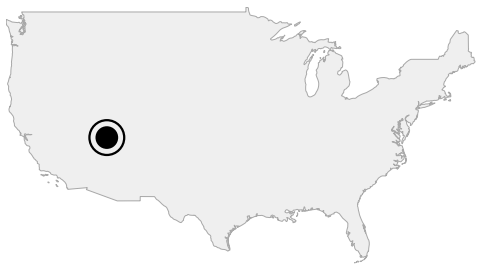

Bryce Canyon - gåtur

🇺🇸 **9. oktober 2024, Forenede Stater, Sunset Point**

Gik en af de afmærkede ruter, som var 2,1 km - men da jeg nåede bunden var 2. del spærret, så turen blev 4,8 km. Turen tog 1t 45min. Fantastisk flot.
Var her i 1977 og et sted husker jeg endnu😲

Tidspunkt	Overskyet	Højde
09.03	☁️ 13 °C	2.421 m



På vej ned



Bryce Canyon Thors hammer tv



Dette husker jeg fra 1977


Et kig op


Two bridges


Der skal jeg op


Pu ha det er hårdt😋😜


Næsten oppe


På vej op

Dag 198

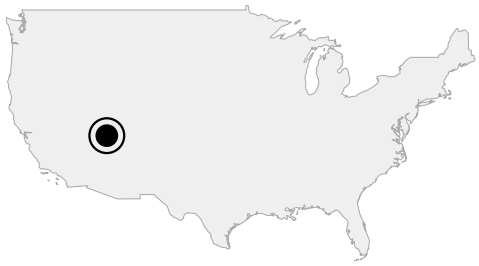

Bryce Canyon - Inspiration point

🇺🇸 **9. oktober 2024, Forenede Stater, Inspiration Point**

Næsten uden kommentarer.

Tidspunkt	Overskyet	Højde
11.18	☁️ 21 °C	2.500 m



Inspiration point



Inspiration point



Inspiration point

Dag 198

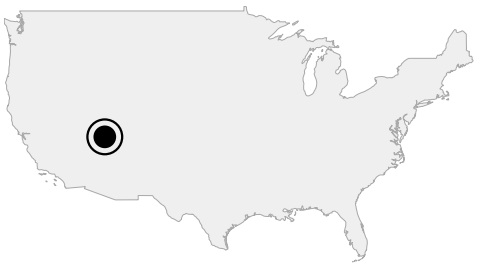

Bryce Canyon - Paria point

🇺🇸 **9. oktober 2024, Forenede Stater, Yellow Spring**

Endnu et flot sted 🤗

Tidspunkt	Overskyet	Højde
11.45	☁️ 21 °C	2.502 m



Paria point



Paria point

Dag 198

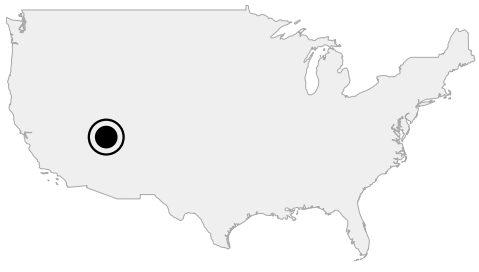

Bryce Canyon - Rainbow point

🇺🇸 **9. oktober 2024, Forenede Stater, Rainbow Point**

Det højeste sted:
2762 moh

Tidspunkt	Delvist skyet	Højde
12.34	🌥️ 21 °C	2.785 m





Rainbow point



Turister


Rainbow point
Rainbow point th

Dag 198

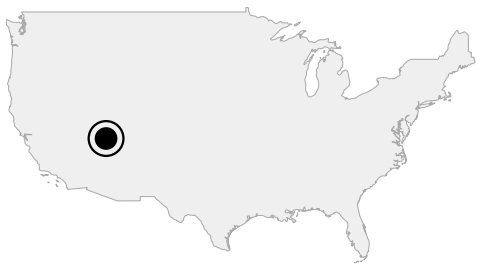

Bryce Canyon - udsigter

🇺🇸 **9. oktober 2024, Forenede Stater, Bryce Natural Bridge**

Ingen kommentarer.

Tidspunkt	Delvist skyet	Højde
13.23	🌥️ 21 °C	2.627 m





Ponderora point - 2698 moh



Ponderora point frokost



Agua Canyon 2667 moh



Natural bridge 2614 moh



Fairview point 2672 moh



Fairview point

Dag 199

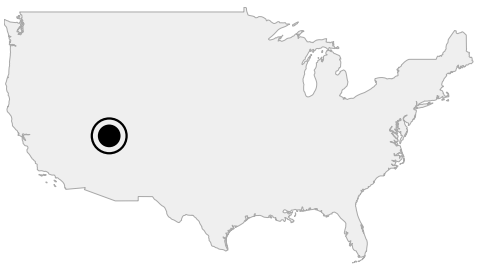

Forstenet skov

🇺🇸 **10. oktober 2024, Forenede Stater, Escalante Petrified Forest State Park**

Skov og skov, der var lidt stammer og træ stykker.
Gik op alene, mødte først mennesker på vej ned.

Tidspunkt	Klar dag	Højde
09.29	☀️ 17 °C	1.814 m



Udsigt på vej op







Stammer



Det største stykke



P-plads tom da jeg gik op



Mit stykke

Dag 199



På vej

🇺🇸 **10. oktober 2024, Forenede Stater, Little Spencer Flat**

Næsten uden kommentarer🤗🥰😅😜

Tidspunkt	Klar dag	Højde
11.37	☀️ 24 °C	1.863 m



Head of the Rocks overlook

Dag 199

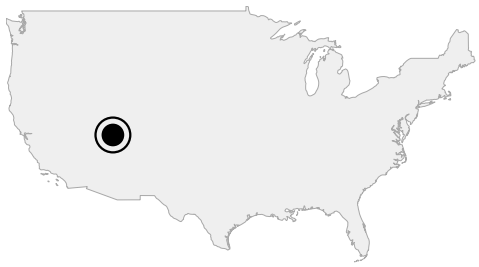

100 hands

🇺🇸 **10. oktober 2024, Forenede Stater, Calf Creek**

Jeg ville gerne tæt på og sammenligne deres aftryk med mine hænder.
Men kun med Crocs sandaler gav jeg op/turde ikke.

Peter Hauerslev Hvad er historien om de 100 hænder? 🚒🥑🍗🖐🏻🤞🏻🤞🏽👍🏽👉

Knold Det er relateret til indianere og nok til deres guder.

Tidspunkt	Klar dag	Højde
12.56	☀️ 26 °C	1.652 m





Udsigt da jeg gav op

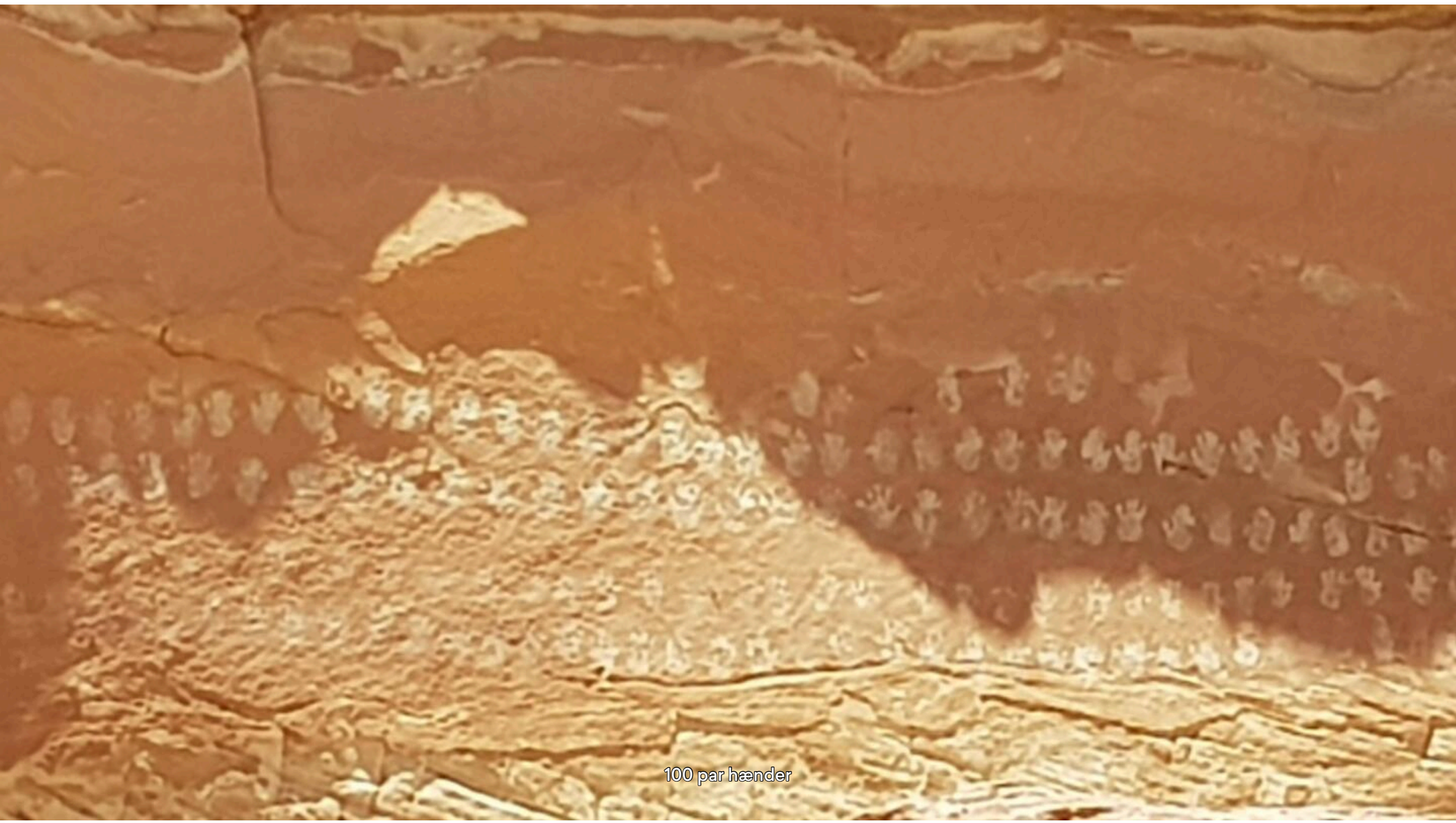

100 par hænder

Dag 199

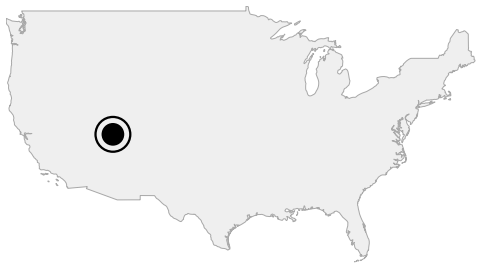

Over toppen

🇺🇸 **10. oktober 2024, Forenede Stater, The Hogback**

Racelle fortalte om denne vej - ganske spændende 😮🤗

Tidspunkt	Klar dag	Højde
13.49	☀️ 26 °C	1.912 m







Dag 199

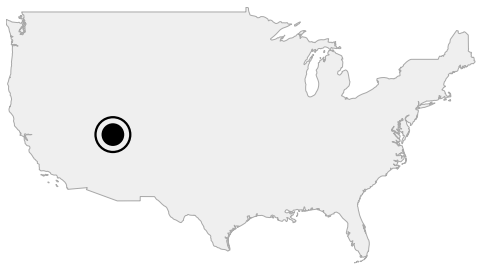

Anasazi indianere - museum

🇺🇸 **10. oktober 2024, Forenede Stater, Schoolhouse Ledge**

Faldt over dette lille museum.

Tidspunkt	Overskyet	Højde
14.10	☁️ 24 °C	2.044 m



Boliger og lager

Boliger og lager



Nedgravet bolig

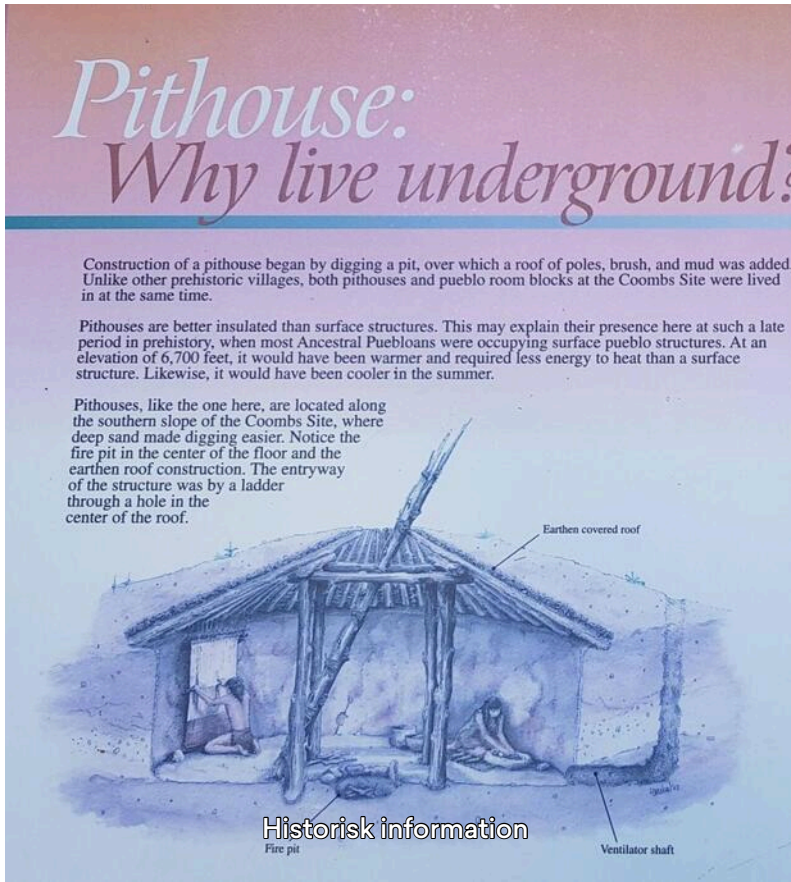

Historisk information



Modelhus

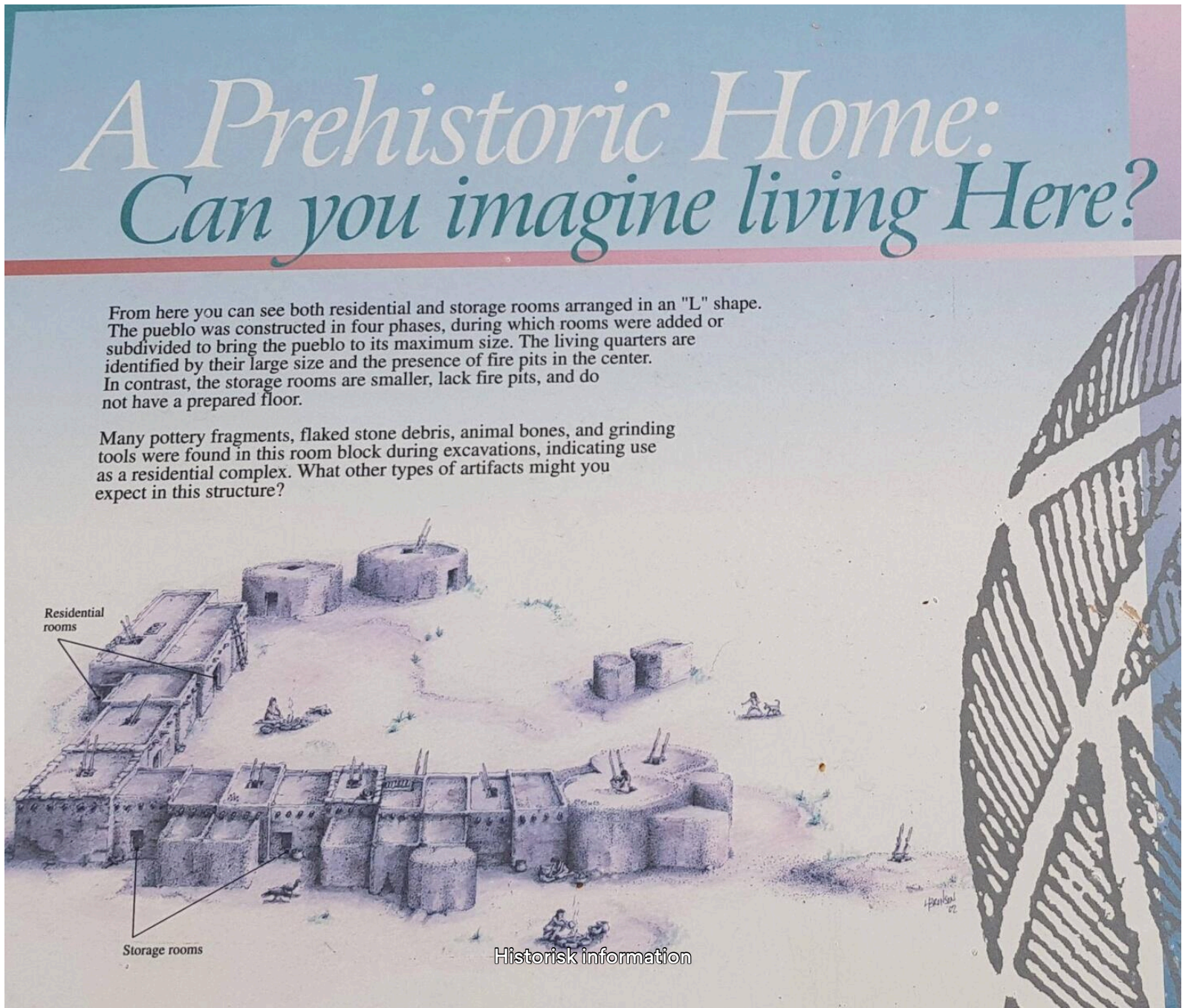

Historisk information

Dag 199

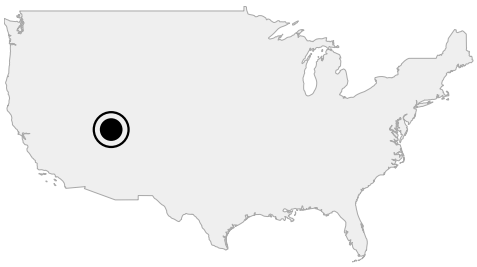

Ankommet

🇺🇸 **10. oktober 2024, Forenede Stater, Torrey**

Fik denne, gratis i det fri, plads anbefalet af visitor center. Det er er stort område og her er vel 10-15 andre spredt ud.
PS vendte bilen 180°

Tidspunkt	Overskyet	Højde
16.27	☁️ 23 °C	2.060 m



Min sove plads i bilen



På vej - andre træarter, det ligner birk men er det ikke



På vej - vaskeægte comboys



På vej - udsigt

Dag 200

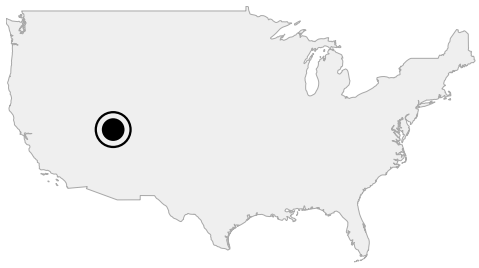

God morgen

🇺🇸 **11. oktober 2024, Forenede Stater, Torrey**

Solen på vej op til en dejlig dag.

Tidspunkt	Overskyet	Højde
07.19	☁️ 11 °C	2.058 m



Udsigt fra bagenden af bilen

Dag 200

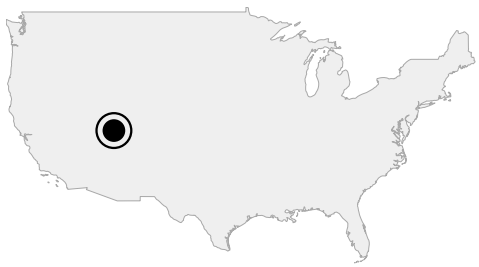

På vej

🇺🇸 **11. oktober 2024, Forenede Stater, Goosenecks**

Næsten uden kommentarer



Jane Nilsson åndeløst smukt

Curt Kristiansen Wauw. Det må jeg se en dag ved kejlighed

Tidspunkt	Klar dag	Højde
08.12	☀️ 12 °C	1.890 m



Gooseneck overlook

Goosenecks

Nearly 800 feet (244 m) below you, Sulphur Creek continues to shape this dramatic canyon. The stream is a tributary of the Colorado River, which has been eroding downward into rock layers, and effectively lowering the landscape of the Colorado Plateau, for about six million years. There are two possible explanations for the formation of this canyon's tight curves, known as the Goosenecks.

Is it a ***superimposed stream***? This model suggests that a meandering stream developed on a flat-lying land surface thousands of feet above the present landscape. As Sulphur Creek cut downward through time, it *superimposed* the meandering pattern on the rock layers beneath.

Is it a ***subsequent stream***? This model suggests that during its downward erosion, Sulphur Creek intersected angular fractures within the rock layer upon which you stand. The stream then followed the direction of the fractures, creating a new flow pattern (the Goosenecks) *subsequent* to its original pattern.

Further erosion of the canyon has exposed older rock layers. Kaibab Limestone, around 270 million years old, is seen here in Capitol Reef's lowest layers, and also creates the top layer of the Grand Canyon. Many rock layers of the Colorado Plateau remain hidden below. As the creek continues to erode downward, older rock layers may be exposed, giving us a peek into the process of erosion and a view deeper into the past.

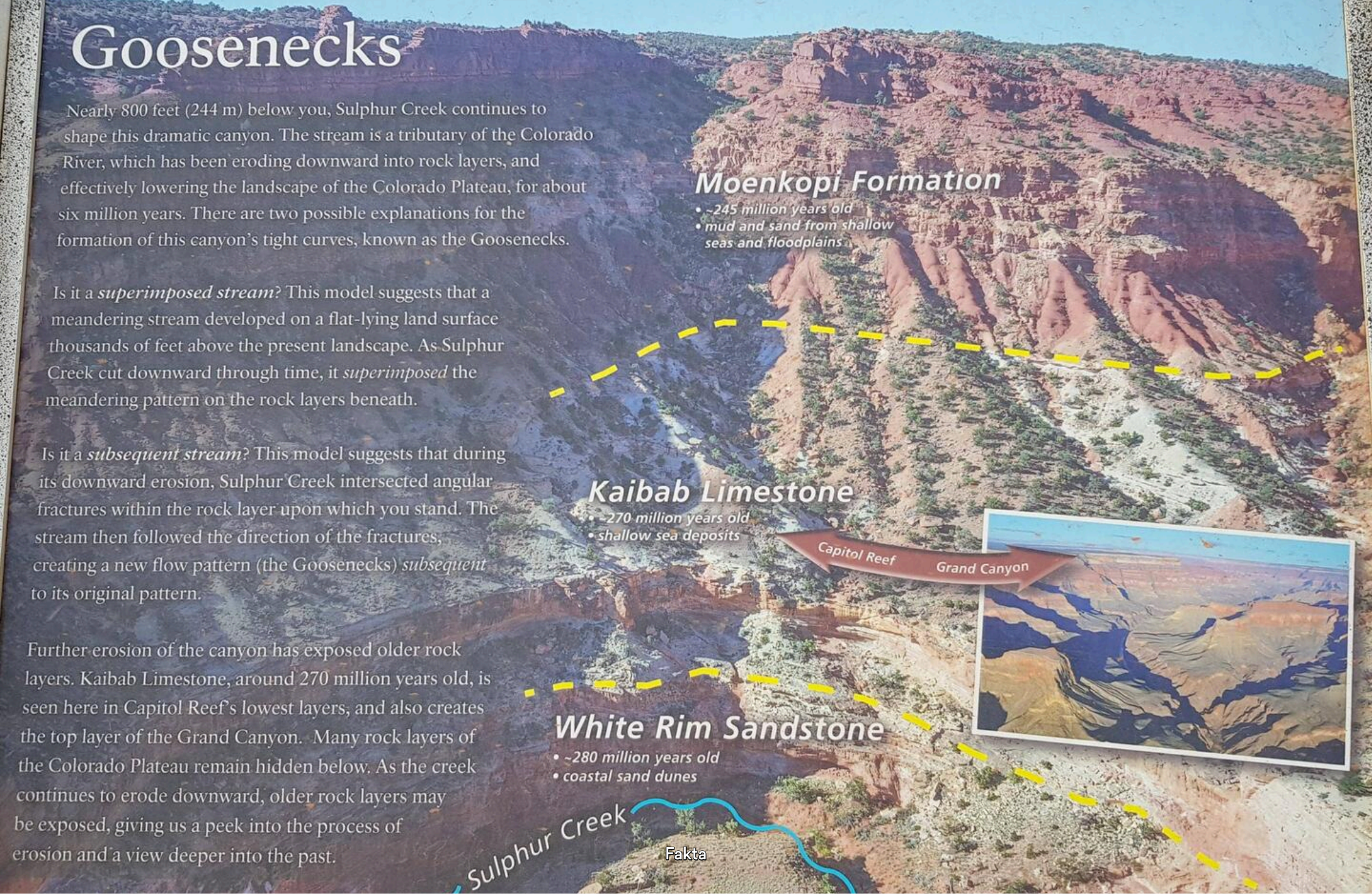





Fløjte væggen

Dag 200

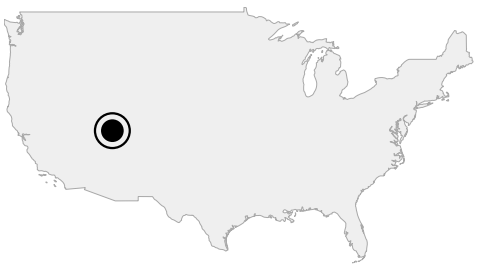

Petroglyphs

🇺🇸 **11. oktober 2024, Forenede Stater, Fremont Petroglyphs**

Helleristninger.

Tidspunkt	Klar dag	Højde
08.50	☀️ 15 °C	1.670 m



Er det Marsmænd?


Øhh ?


En Marsmand og en ged

Dag 200

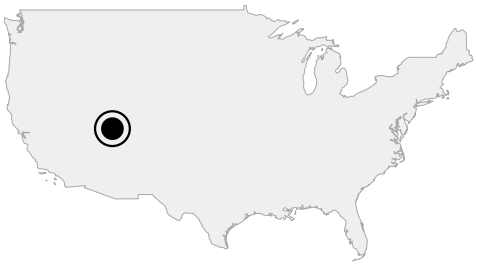

Hickman Natural Bridge

🇺🇸 **11. oktober 2024, Forenede Stater, Hickman Natural Bridge**

Mødte Tara det foregående sted og vi fulgtes ad et stykke tid. Vandreturen var 2x1,6 km frem og tilbage🥰

Tidspunkt
09.42

Klar dag
☀️ 18 °C

Højde
1.727 m



En bro men den forkerte

Den rette bro

Den rette bro

Flot natur bro

Dag 200

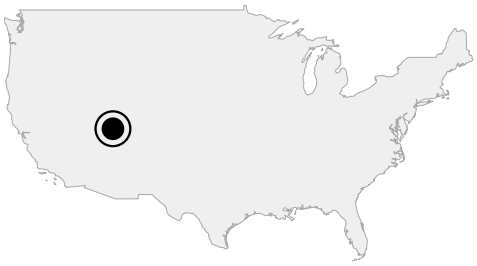

Behunin cabin

🇺🇸 **11. oktober 2024, Forenede Stater, Behunin Cabin**

Tænk at ville bo her?😮
Med 11 børn!! - familien flyttede efter et år.

Tidspunkt	Klar dag	Højde
10.52	☀️ 21 °C	1.576 m



Hytten



Ikke særlig stor

Behunin Cabin

The modest home before you stands as a reminder of the hardships of early settlers. The desire to exercise religious freedom and create new self-sufficient communities ultimately led many Mormon settlers to this remote part of Utah. This one-room cabin was built in 1882 by Elijah Cutler Behunin and his family. They were some of the earliest pioneers to attempt to establish homesteads in the Capitol Reef area.

Homesteading in this rugged, unforgiving landscape brought constant challenges. Isolation and rigorous work allowed little opportunity for socializing with other settlers. The same desert climate that provided fine growing conditions for crops also brought summer thunderstorms and frequent flash floods. Torrential floodwaters often covered wagon roads with boulders and plant debris, and regularly obliterated diversion dams and ditches. Repairs were always needed.

Within a year of building this cabin, the Behunin family moved away in search of a more suitable location. Repeated floods on the Fremont River had quickly ruined their irrigation system and washed out their crops. They eventually moved up-canyon to the higher ground of Fruita, becoming one of the first families to settle in that area.

Would you survive in this environment? Is this place even suitable for human settlement? In some cases, wild landscapes such as this may be more suited to, and have more value as, a preserved wild space than a place to be "harnessed" for human use.



"...the flood came so heavy through Fruita that it carried trees, still full of apples, all the way to Caineville. The fruit trees were just tumbling over and over in the mud. There were fat pigs still swimming in it when they got to Caineville."

Mrs. Evangeline Godby, describing a 1909 flash flood on the Fremont River



Elijah Cutler Behunin, his wife Tabitha Jane, and 11 of their 13 children posed for this photograph around 1896 after moving to Fruita.

Fakta

Dag 200

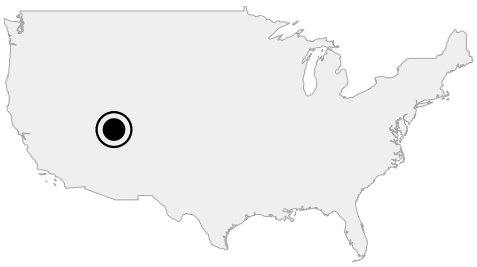

På vej

🇺🇸 **11. oktober 2024, Forenede Stater, Sandy Creek**

Ville se nogle specielle "bjerge" men opgav - så dem i horisonten.

Tidspunkt	Klar dag	Højde
11.28	☀️ 23 °C	1.426 m



Opgav da jeg så dette


Flot natur
Flot natur


Flot natur bemærk tv


Det er ikke cementpulver


Flot natur

Dag 200

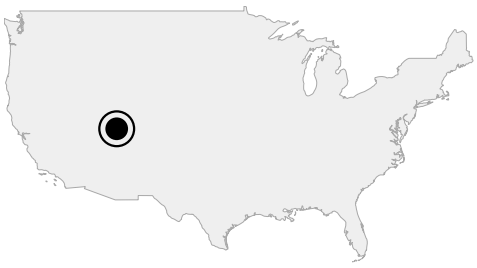

Ankommet

🇺🇸 **11. oktober 2024, Forenede Stater, Bull Creek**

Holder i skyggen indtil det er tid til at sove, for telt pladserne har meeget lidt skygge. Efter frokost, bad og læse dvs. slappe af 🤗🥰👍

Tidspunkt	Klar dag	Højde
12.22	☀️ 24 °C	1.309 m



Venter i skyggen



Min sove plads i bilen

Dag 201

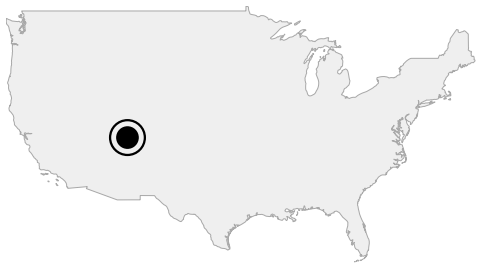

På vej

🇺🇸 **12. oktober 2024, Forenede Stater, City of Blanding**

Kun billedtekst
Benzin 22,6 km/l



Jane Nilsson godt at se dig, 🤗fine bisser

Tidspunkt	Klar dag	Højde
12.35	☀️ 23 °C	1.607 m

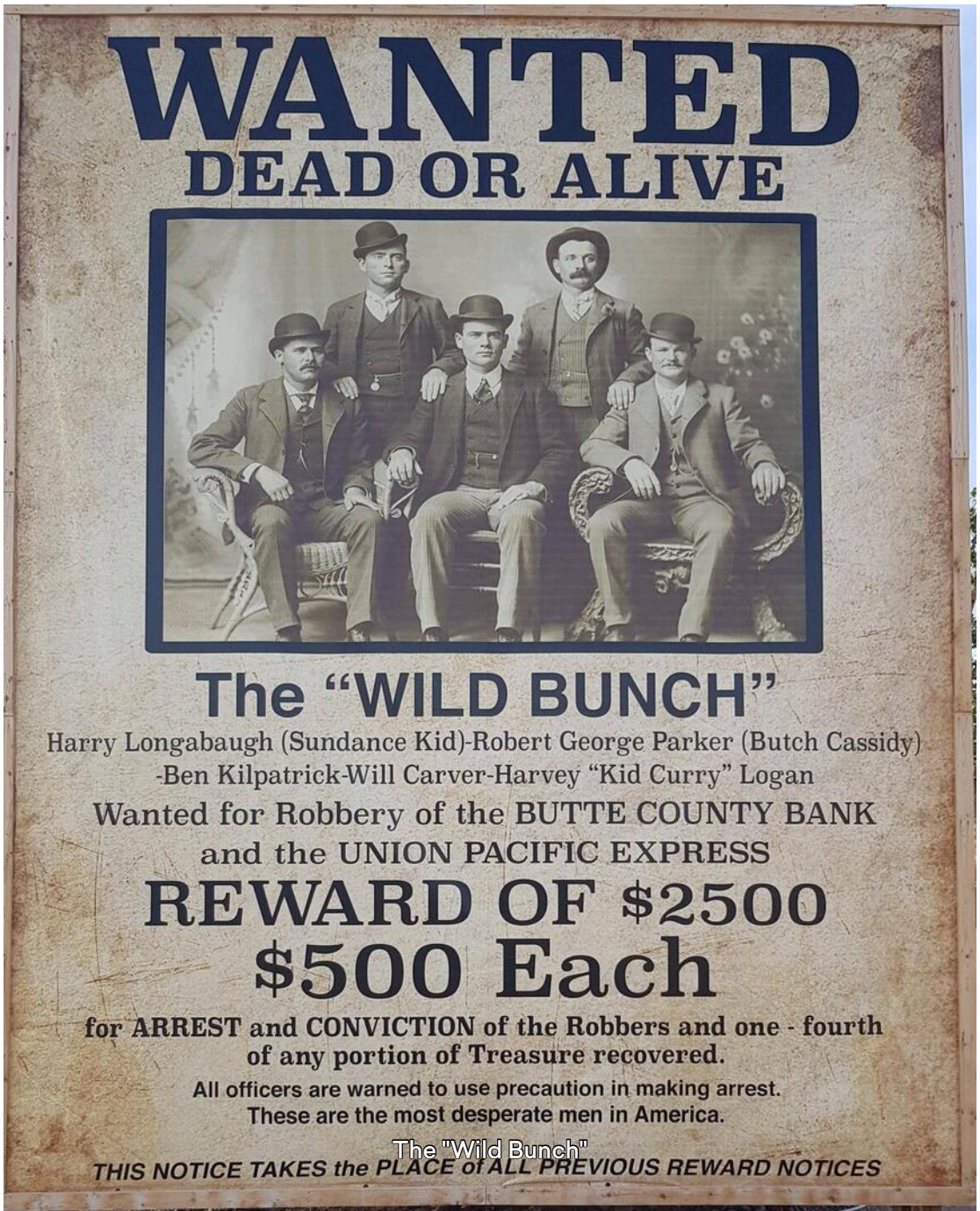

The "Wild Bunch"


Flot natur


Flot natur


Hite overlook


Hite overlook


Colorado River
Over Colorado floden


En pt tør flod


Frokost


Tættest på


Indianer beboelsen


Pause på vej op

Dag 201

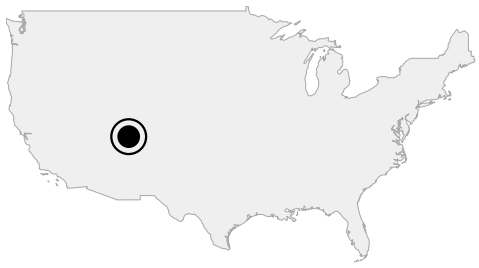

The Dinosaur Museum

🇺🇸 **12. oktober 2024, Forenede Stater, Blanding**

Videnskaben er ikke enig - stammer fugle fra dinosaurer???
Jeg tror at de gør👍

Tidspunkt	Klar dag	Højde
13.40	☀️ 24 °C	1.835 m



The Dinosaur Museum



Sådan kunne fe tidlige se ud

Cryptovolans
A Flying Dromaeosaur

The discoveries of several specimens of both Cryptovolans and the closely-related but smaller Microraptor have provided amazing evidence of the flight abilities of these small dromaeosaurs ("DROH-may-o-sors"). The additional feathers on their legs make them look similar to wings, but how they were used remains unknown. Some present-day birds such as eagles, pigeons, and chickens also have long feathers on their lower legs and feet, but not to such a great extent as we see in these dromaeosaurs.

Early Cretaceous Period, 125 million years ago, Liaoning Province, China
Life-size sculpture by Stephen Czerkas, 2004

Fakta



Fossiler



Røgent billede

Confuciusornis X-ray Photograph

While the fossil is still encased in rock, an X-ray photograph can reveal details of the skeleton. X-ray photos can be used to both study and research the fossil, and can also act as a guide for a technician to separate the fossil from the rock.

Fakta



Fossil



Med og uden fjer



Fjer eller ikke fjer

DEVELOPMENTAL STAGES OF FEATHERS

A hypothetical reconstruction of the different stages of development in the evolution of a feather can be made by continually simplifying the structure of a modern feather. The most advanced feather is a flight feather that has a hollow root, called the calamus, which extends into a long rachis, or shaft, complete with asymmetrical vanes made up of barbs, barbules, and hooklets. Stage 2 is what we now know existed on pterosaurs. The simple structure of their proto-feathers consisted of only branched barbs extending from a calamus. This means that feathers either evolved independently in different lineages, or birds and pterosaurs share a distant common ancestor.



stage 1
calamus and bristle

stage 2
calamus with barbs

stage 3
down feather with barbules

stage 4
plumulaceous vanes and rachis

stage 5
symmetrical pennaceous vanes with hooklets

stage 6
asymmetrical pennaceous vanes

Fjers udvikling

Opposing Views of How Birds Evolved

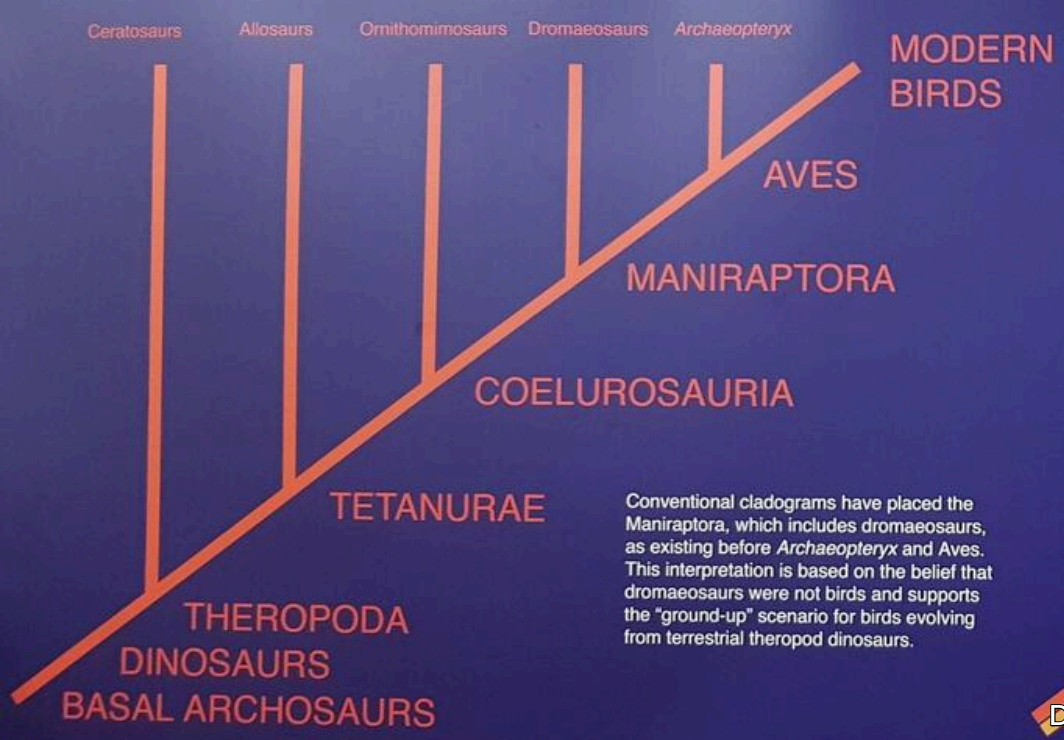

Conventional cladograms have placed the Maniraptora, which includes dromaeosaurs, as existing before *Archaeopteryx* and Aves. This interpretation is based on the belief that dromaeosaurs were not birds and supports the "ground-up" scenario for birds evolving from terrestrial theropod dinosaurs.



In contrast to conventional cladograms which suggest that dromaeosaurs were terrestrial precursors of birds, the discovery that some dromaeosaurs could fly identifies them as birds and now places them within the class Aves. Furthermore, the discovery of *Scansoriopteryx* supports the alternative view of how birds could have evolved from the "trees down", and also suggests that a separate arboreal ancestry existed which may have been so primitive as to predate terrestrial theropod dinosaurs.

De 2 teorier

BEFORE AND AFTER *ARCHAEOPTERYX*

Feathers are no longer the key diagnostic characteristic that defines what a bird is, because they are also found in pterosaurs and theropods. Having the ability to fly at least as well as *Archaeopteryx*, or having lost this ability in becoming secondarily flightless is crucial in determining what a bird is. While *Archaeopteryx* has only a few physical characteristics related to its ability to fly, various levels of development towards the modern avian anatomy are readily obvious in the prehistoric birds that came later. However, determining what kind of ancestral forms led up towards *Archaeopteryx* and birds is much more difficult. The ground dwelling theropod dinosaurs appear to have an ancestral relationship which may have led towards birds, but the discovery of *Scansoriopteryx* reveals that birds did have arboreal ancestors which, perhaps independently of theropods, led towards the development of avian flight by first being able to climb.

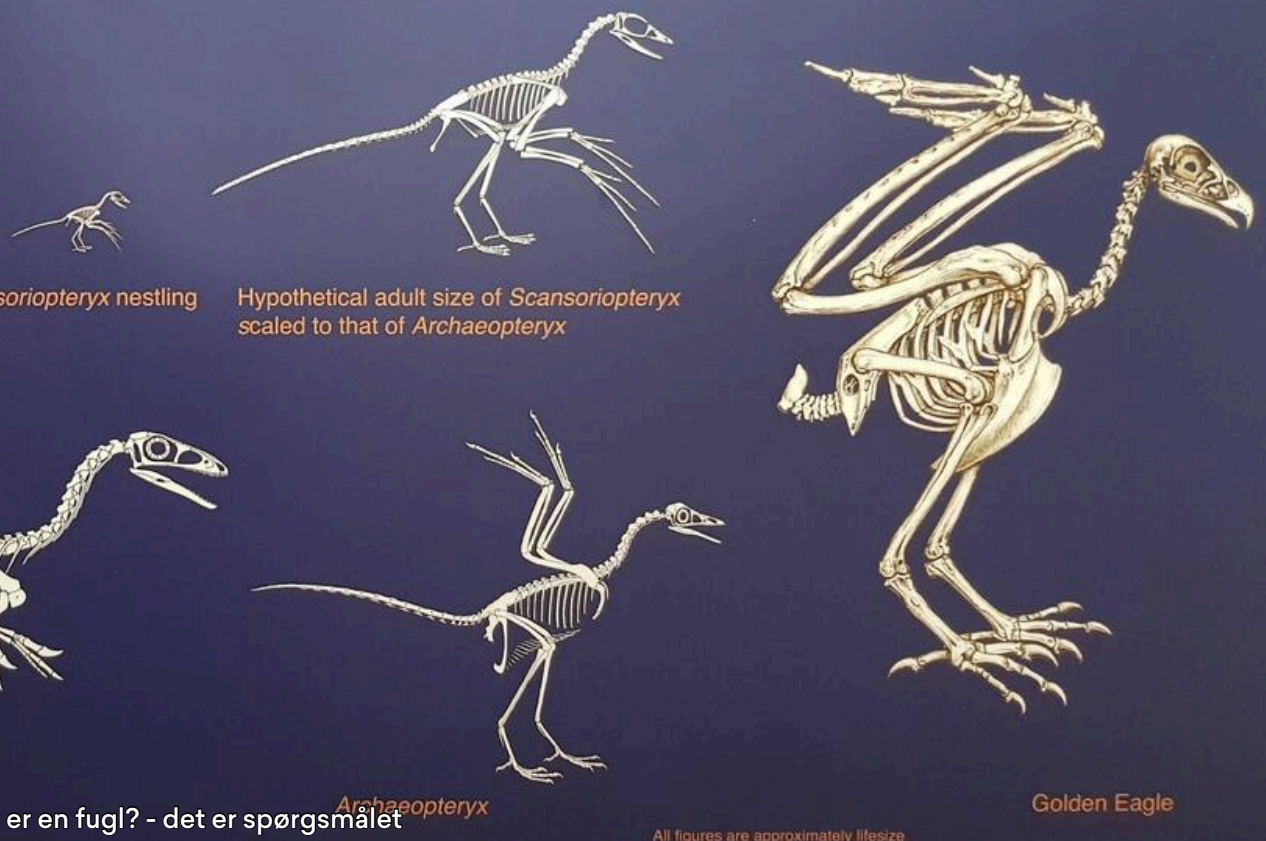

Hvad er en fugl? - det er spørgsmålet



En med fjer

Therizinosaurus

When the incomplete skeleton of *Therizinosaurus* was found, it was thought to belong to a giant turtle. But with the discovery of more complete skeletons of smaller related forms, we have a much better idea of what it really was. Its enormous size may suggest a dinosaur. However, impressions of feathers have been found on smaller specimens from China which indicate that *Therizinosaurus* may actually be a gigantic flightless bird — one of the largest that ever lived. It depends on whether it had a flying ancestor. If so, then it is a flightless bird. If not, then it is a feathered dinosaur.

Late Cretaceous Period, 80 to 65 million years ago, Mongolia
Sculpture by Stephen Czerkas, 2003

Fakta



Flere med og uden fjer



Tegneserier

Dag 201–203

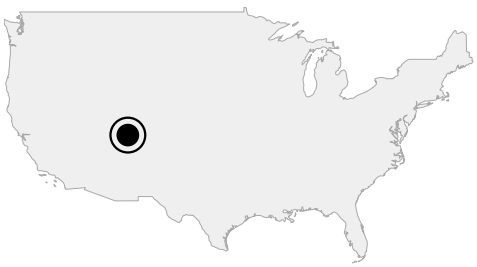

Ankommet

🇺🇸 **12.–14. okt. 2024, Forenede Stater, Saint Josephs Catholic Church**

Og så lige ved siden af toilettet 👍🥰

Tidspunkt	Delvist skyet	Højde
14.58	🌥️ 23 °C	2.133 m



Dag 202

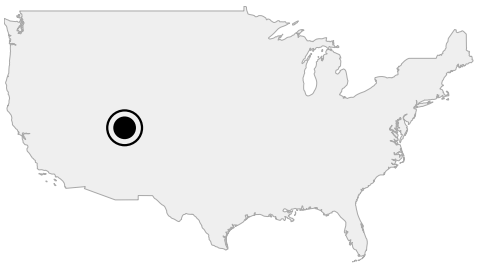

Dead Horse Point

🇺🇸 **13. oktober 2024, Forenede Stater, Dead Horse Point**

Fantastisk natur😮🥰👍
Her blev slutscenen til filmen Thelma & Loiuse optaget.

Tidspunkt	Overskyet	Højde
11.00	☁️ 20 °C	1.675 m



På vej

Salt-anlæg i det fjerne

Heldigvis ikke så mange turister

Colorado floden snor sig



Thelma & Loiuse point øverst i midten



Fantastisk flot natur

Dag 202

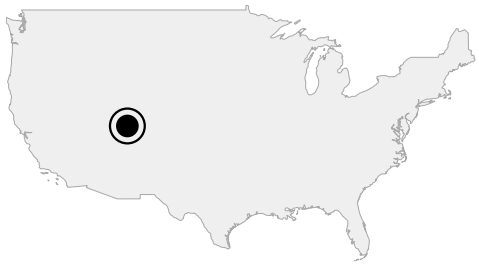

Langs Colorado floden

🇺🇸 **13. oktober 2024, Forenede Stater, Long Canyon**

Utroligt flot område. Her er mange som vandrer eller cykler. Mange går i bjergbestignings-skole. Har ikke set nogen på floden.
Kom endelig tæt på indianer tegninger.

Tidspunkt	Overskyet	Højde
12.31	☁️ 25 °C	1.203 m



Frokost langs floden

Colorado floden



Dinosaur spor

Indianer tegninger



De er ikke så store



Andre tegninger



Klipper langs vejen



Skal vi prøve?



Bjergbestigerskole



Bjergbestigerskole

Dag 202

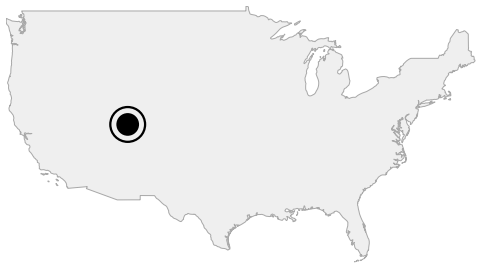

Buerne - The Arches National Park

🇺🇸 **13. oktober 2024, Forenede Stater, Landscape Arch**

En park med mange buer. Var heldig, fik hjælp af nabo på campingpladsen som henviste til visitor center, der fik jeg en billet til ankomst kl 14:00-14:59.

Tidspunkt	Overskyet	Højde
15.26	☁️ 28 °C	1.596 m



På vej til 1. bue

Tunnel buen



Fyr buen



Smuk natur


Jeg kalder den "Den store bue"


Den store bue



Smuk natur



Smuk natur



En lille bue

Arches National Park

National Park Service
U.S. Department of the Interior

An Enduring Icon

Delicate Arch has become a powerful and lasting symbol. It is an emblem of Arches National Park and the city of Moab. You'll also find it serving as an icon for the State of Utah, the American West, and, sometimes, the entire National Park Service. The arch is unique, rugged, and somehow manages to accomplish what seems impossible.

Around 1906, a photographer took the first known picture of Delicate Arch. Today, you can see the same arch on postcards, logos, souvenirs, the Utah license plate, and much more. How many times will you see "The Arch" on this trip? What does it represent to you?









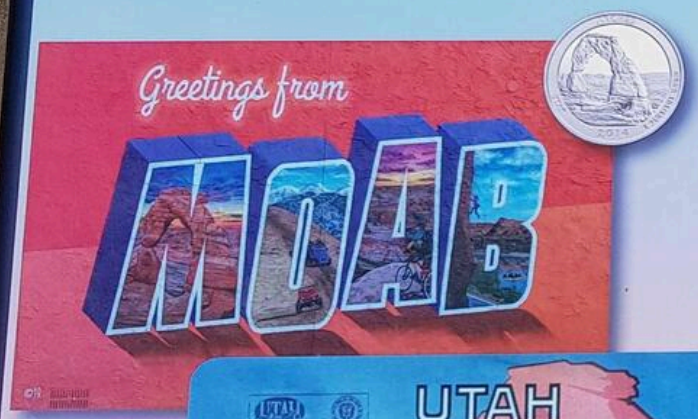











Fakta - den lille er på deres nr.plader



Flot udsigt


En bue til


"Windows" hedder den

Dag 202

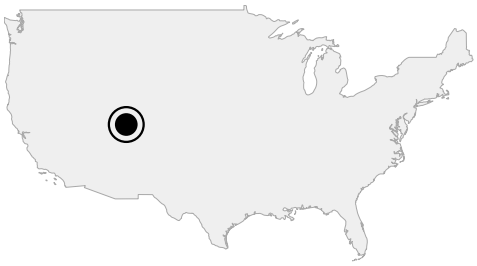

Archers - Min favorit

🇺🇸 **13. oktober 2024, Forenede Stater, Cove of Caves**

Den bue synes jeg er den mest storslåede og flotteste.

Peter Hauerslev Fantasifugle, der deler synspunkter.

Tidspunkt	Overskyet	Højde
16.44	☁️ 29 °C	1.563 m



Den dobbelte bue


Bryllup 🥰


Den dobbelte bue

Dag 202

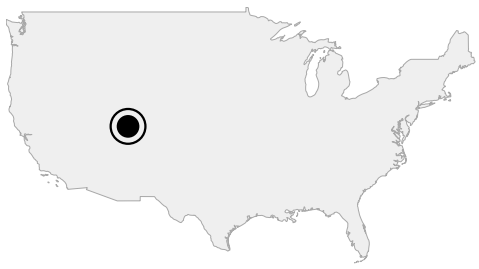

Archers - Balance & Park Avenue

🇺🇸 **13. oktober 2024, Forenede Stater, Balanced Rock**

En balancekunst udført af et klippestykke.
Og Park Avenue.

Tidspunkt	Overskyet	Højde
17.05	☁️ 29 °C	1.531 m



Det balancerede klippestykker


Knold var her


Balanced Rock
The size of Balanced Rock can be deceiving. Take the short 1/4-mile (400 meters) loop trail for a closer look.
The forces of erosion are sculpting more than just arches. Balanced Rock clearly shows the various layers responsible for this amazing defiance of gravity.
The caprock of the hard Slick Rock Member of the Entrada Sandstone is perched upon a pedestal of mudstone. This softer Dewey Bridge Member of the Carmel Formation weathers more quickly than the resistant rock above. Eventually, the faster-eroding Dewey Bridge will cause the collapse of Balanced Rock.
Climbing on Balanced Rock or its base is prohibited.
Entrada Sandstone
Slick Rock Member
Dewey Bridge Member
Total Height: 128 feet (39 meters)
Boulder Height: 55 feet (17 meters)
Boulder Weight: 3,500 tons (over 3 million kilograms)
Throughout the park you can see other balanced rocks, spires, and pinnacles that form as different rock layers erode at different rates.
Chip-Off-the-Old-Block was a steady companion to Balanced Rock until it toppled during the winter of 1975-76.
Fakta


Park Avenue

Dag 203

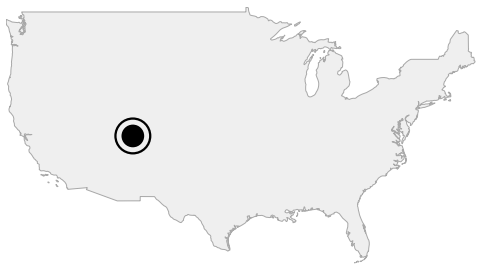

Monument Canyon Ranch

🇺🇸 **14. oktober 2024, Forenede Stater, Ducks Nest Reservoir**

Google Maps tog fejl

Tidspunkt	Klar dag	Højde
08.52	☀️ 12 °C	2.046 m




Snart Halloween 🥴

Dag 203–205

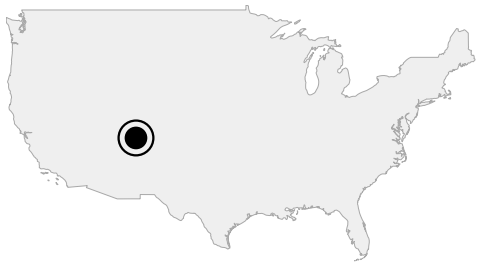

Ankommet

🇺🇸 **14.–16. okt. 2024, Forenede Stater, Cortez**

I dag ren transport.
Proviantering, tøjvask og bad.
Planlægning af i morgen: Mesa Verde.
Har billet til kl. 14:30🥰👍
Benzin 23,4 km/l

Tidspunkt	Delvist skyet	Højde
12.53	⛅ 24 °C	1.892 m





Min sove plads

Dag 204

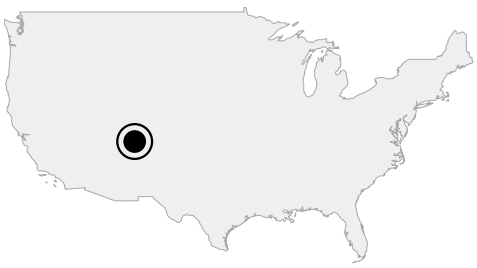

Mesa Verde I

🇺🇸 **15. oktober 2024, Forenede Stater, Little Soda Canyon**

En meget flot national park.
Park point bruges som observationspunkt mht torden og ildebrande.

Tidspunkt	Tordenvejr	Højde
10.26	🌩️ 18 °C	2.338 m



Panorama point



Park point - 2600 moh



Park point

Pine Shrine house

Coyote Village: Changing with the Times

Like most of the homes and villages in the Far View Community, Coyote Village was constructed long before Mesa Verde's famous cliff dwellings. Starting before AD 975, Coyote Village was built, occupied, abandoned, rebuilt, and reoccupied several times. Each time the people returned, they reused some of the stones and timbers, adding to or remodeling rooms their ancestors had built.

Some of the kivas in Coyote Village were built with a recess that gives them a "keyhole" shape, when viewed from above *(below right)*. Others do not. "Keyhole" kivas are common in Mesa Verde sites, and may indicate a local style that people came to prefer in the AD 1200s. One of the kivas here was connected to the tower by an underground tunnel.

Have you ever moved from one house to another? Why? The people here may have had similar motivations, as well as more practical challenges related to farming in a dry environment.



Manos and metates are grinding stones used for grinding corn and other seeds. They were often placed in mealing bins when they were being used, probably to help contain the freshly ground meal. You can see mealing bins here.

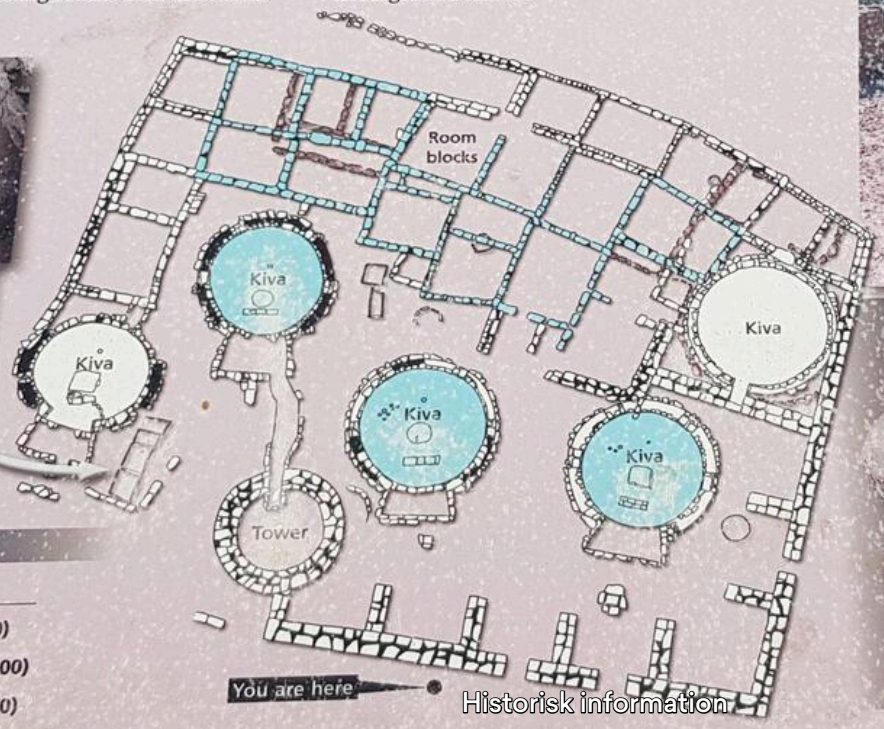

Coyote Village site map

Construction period

- Late Pueblo II (AD 975-1050)
- Early Pueblo III (AD 1100-1200)
- Late Pueblo III (AD 1200-1250)





These artifacts were found by archeologists here at Coyote Village. Note the differences in style and design. Were there functional reasons for the differences, or do they reflect the skill and preference of the artisans who made them? What influences styles and designs today?

Historisk information


Vand-reservoir


John D. Rockefeller Jr. at Cliff Palace in 1924. It was on this visit to Mesa Verde that he donated funds to help complete construction of the park's museum.
Photo courtesy of Denver Public Library, Western History Photographic Collections
Historisk information

Dag 204

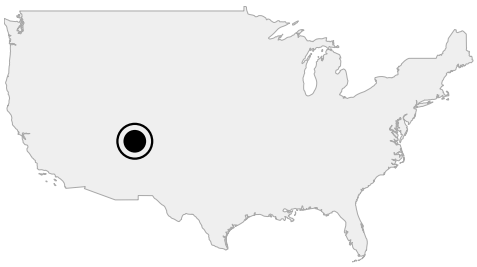

Mesa Verde II

🇺🇸 **15. oktober 2024, Forenede Stater, Square Tower House**

Uden kommentarer.

Tidspunkt	Tordenvejr	Højde
12.31	🌩️ 22 °C	2.080 m



Spruce tree house

Tættest på



Pit house - år 600



Pit house - år 675

First Permanent Homes

Most visitors to Mesa Verde arrive in summer, when
t's hard to imagine snow on the ground or freezing
emperatures. Ancestral Pueblo farmers, however,
ere accustomed to the year-round cycle of
asons. Their first permanent homes were
rtially underground, ensuring they were
ol in the summer and warm in winter.



Adapted from original illustration by Theresa Breznau of Living Earth Studios; courtesy of the Bureau of
Anasazi Heritage Center, Crow Canyon Archaeological Center, and Edge of the Cedars State Park Mus

pithouse included a central fire hearth used for cooking,
warmth. It was protected by a deflector which reduced
across the fire and onto people sitting, working, or
n mats nearby. It also allowed smoke to rise straight up through the roof vent. Wing walls defined living spaces and may have offered options for privacy. Behind the wing walls were grinding stones, where women spent hours grinding corn into cornmeal, the basis of family meals. Baskets, pottery jars, and bowls held food such as shelled corn, wild fruit, seeds and or stored water. Items such as burden baskets, cradleboar capes of twisted yucca fiber wrapped with rabbit fur or tu feathers hung from the roof or main posts.

Historisk information

Building a Pithouse

Why would a family build a new home? A marriage? Child? To be closer to a newly cleared field or garden plot? However it was decided, building and maintaining a pithouse meant a lot of hard work!

"Pueblo people live as a community. We are not orientated as individuals or individual family groups. We're groups of clans, societies, and extended families. As a group, we're a community. Pueblo people are about us and we, not about me, I, or myself."
-Peter Pino, Zia Pueblo

To maintain their homes, people repa
the mud covering after the summer ra
season—or perhaps after every heavy
rainstorm—and then every spring aft
snow melted. Wooden support timb
were replaced when the bases rotte
Today, experimentation suggests tha
pithouses were completely rebuilt e
10 to 20 years.

**hat Did it Take to
ld a Pithouse?**

Wood
Wood beams were an essential part of a pithouse. About 30 trees provided most of the wooden components. Four upright posts with forked tops held horizontal beams to support the roof and complete the framework. Additional poles placed at an angle formed the walls. Small sticks and branches covered the entire structure, which in turn was protected by a covering of mud plaster several inch

Water
Water, stored in pottery vessels or pitch-lined baskets, is a vital ingredient needed to turn dirt into mud plaster. The plaster was packed along the walls and roof of the pithouse, and the inside surfaces were smoothed with it. Plaster work was probably often done in the spring when

Tools
Stone hoes, digging sticks, and many hours of manu labor were needed to dig a hole nearly 4 feet deep a about 18 feet in diameter. Baskets were used to rem the dirt and move it aside for later use. Stone scrap were used to scrape the floor smooth and pack it h Stone axes cut the timber needed for roof and wal

Historisk information



Square tower house - år 1200-1300

Mesa Verde National Park

Ancestral High Rise

Square Tower House is a testament to the skill of ancestral architects. This 27-foot (8 m) high building is the tallest dwelling in Mesa Verde. It is a feat of engineering to construct a four-story structure that is still standing after 800 years.

The tower is what remains of a stair-stepped, multi-story complex built between 1244 and 1249 CE. The doorways once opened into adjacent rooms, open rooftop areas, or balconies. The two- and three-story structures that once surrounded it have since collapsed.



Beams, or vigas, inside the tower supported interior floors. Tree ring dates from wood features like these help archeologists date ancestral structures.



About half of this kiva's roof survived. Seeing how it was const[illegible] to replicate ancestral techniques as they stabilize and restore sites.



Walls were often plastered and painted. This color scheme with white paint above red, was popular in Mesa Verde homes.



Tucked in the upper right corner, out of view from this overlook sits the "Crow's Nest." These four rooms, built high above the dwelling, may have been used as a lookout.

Historisk information



Oak tree house - år 1250

Fite temple - år 1250

Sun temple

Dag 204

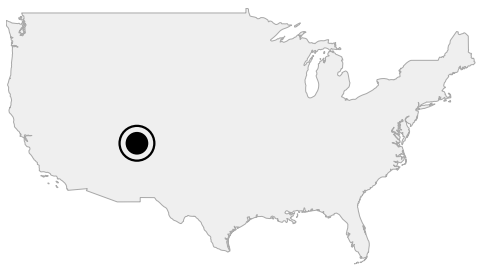

The Cliff Palace

🇺🇸 **15. oktober 2024, Forenede Stater, Fewkes Canyon**

Havde en tour her kl. 14:30. Det var fan tas tisk.
🤗👍🥰 - en ranger viser rundt og fortæller. 150 rum, 75 pladser og 21 kivas. Vi skulle blive på stien, ikke røre og ikke efterlade noget.



Peter Hauerslev Også spændende. Jeg får lyst til “time jump”, så jeg kunne deltage i livet der en måned eller to.

Curt Kristiansen Super spændende!

Tidspunkt	Overskyet	Højde
14.11	☁️ 23 °C	2.067 m



Udsigt fra "den anden side"



Historisk information - fra "den anden side"



The Cliff Palace



Op til 100 personer boede her


Fremme


Gå kun på stien


Ikke røre

Doug fortæller



4 etager 🤷



Bebyggelse - lager øverst



På vej op igen - kø



Derop skal vi i gåsegang



På vej op - Doug er sidste mand

Dag 204

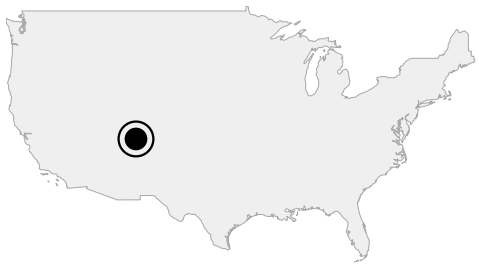

Valg i USA

🇺🇸 **15. oktober 2024, Forenede Stater, Cortez**

Der ankom et brev med stemmeseddel og instruktioner om hvordan man brevstemmer. Man skal underskrive konvolutten og sende den ind eller aflevere den.
Man stemmer ikke kun til præsident valget, der er mange andre emner at tage stilling til😲



Peter Hauerslev Spændende at se en stemmeseddel fra Colorado. Fint du fik stemt. 💁🎅🧚



Annie Hauerslev Hvornår har man egentlig stemmeret i USA? - Hvilke kriterier skal være opfyldt? (Jeg spørger lige A'net 🤔) - Tak for dejlige billeder fra din tour🥰



Bjørn Paulsen Godt valg😄

Henrik Reime Hvorfor i al verden har du fået en stemmeseddel ???

Knold Den kom med posten til en beboer som var flyttet til Florida, vi brugte den ikke, desværre.

Tidspunkt	Overskyet	Højde
17.54	☁️ 22 °C	1.888 m

Official Ballot for 2024 General Election
Montezuma County, Colorado
Tuesday, November 5, 2024

Precinct: 3065842004
Ballot Type: 8
Ballot Style: 004-08

Clerk and Recorder

To vote for a named candidate, or for or against a ballot measure, completely fill in the oval to the right of your choice. Use blue or black ink.

If a race includes a write-in line, you may vote for a write-in candidate by completely filling in the oval to the right of the line and printing at least the last name of an eligible write-in candidate on the line.

To make a correction, draw a bold line through the oval and candidate name or ballot measure selection marked by mistake, then fill in the oval next to the correct name. If you voted for the only candidate in a race and want to withdraw that vote, you must request a replacement ballot.

WARNING: Any person who, by use of force or other means, unduly influences an eligible elector to vote in any particular manner or to refrain from voting, or who falsely makes, alters, forges, or counterfeits any mail ballot before or after it has been cast, or who destroys, defaces, mutilates, or tampers with a ballot is subject, upon conviction, to imprisonment, or to a fine, or both. Section 1-7.5-107(3)(b), C.R.S.

Federal Offices

Presidential Electors
(Vote for One Pair)

- Democratic — Kamala D. Harris / Tim Walz
- Republican — Donald J. Trump / JD Vance
- Approval Voting — Blake Huber / Andrea Denault
- Libertarian — Chase Russell Oliver / Mike ter Maat
- Green — Jill Stein / Rudolph Ware
- American Constitution — Randall Terry / Stephen E Broden
- Unity — Cornel West / Melina Abdullah
- Unaffiliated — Robert F. Kennedy Jr. / Nicole Shanahan
- Write-In:

Representative to the 119th United States Congress - District 3
(Vote for One)

- Democratic — Adam Frisch
- Republican — Jeff Hurd
- Libertarian — James Wiley (Signed declaration to limit service to no more than 3 terms)
- Unity — Adam Withrow

State Offices

State Board of Education Member - Congressional District 3
(Vote for One)

- Republican — Sherri M Wright
- Democratic — Ellen Angeles

Regent of the University of Colorado - At Large
(Vote for One)

- Republican — Eric Rinard
- Democratic — Elliott Hood
- Approval Voting — Thomas Reasoner
- Unity — T.J. Cole

Regent of the University of Colorado - Congressional District 3
(Vote for One)

- Republican — Ray Scott
- Democratic — Robert B. Logan

State Senator - District 6
(Vote for One)

- Democratic — Vivian Smotherman
- Republican — Cleave Alan Simpson

State Representative - District 58
(Vote for One)

- Democratic — Kathleen Curry
- Republican — Larry Don Suckla

District Attorney - 22nd Judicial District
(Vote for One)

- Democratic — Christian A. Hatfield
- Republican — Jeremy E. Reed

County Offices

Montezuma County Commissioner - District 2
(Vote for One)

- Republican — J. Kent Lindsay

Montezuma County Commissioner - District 3
(Vote for One)

- Republican — Gerald W. Koppenhafer

Judicial Retention Questions
(Vote YES or NO)

Colorado Supreme Court Justice

Shall Justice Maria E. Berkenkotter of the Colorado Supreme Court be retained in office? YES ◯ NO ◯

Shall Justice Brian D. Boatright of the Colorado Supreme Court be retained in office? YES ◯ NO ◯

Shall Justice Monica M. Márquez of the Colorado Supreme Court be retained in office? YES ◯ NO ◯

Colorado Court of Appeals Judge

Shall Judge Stephanie Dunn of the Colorado Court of Appeals be retained in office? YES ◯ NO ◯

Shall Judge Jerry N. Jones of the Colorado Court of Appeals be retained in office? YES ◯ NO ◯

Colorado Court of Appeals Judge

Shall Judge W. Eric Kuhn of the Colorado Court of Appeals be retained in office? YES ◯ NO ◯

Shall Judge Gilbert M. Román of the Colorado Court of Appeals be retained in office? YES ◯ NO ◯

Shall Judge Timothy J. Schutz of the Colorado Court of Appeals be retained in office? YES ◯ NO ◯

District Court Judge - 22nd Judicial District

Shall Judge Todd Jay Plewe of the 22nd Judicial District be retained in office? YES ◯ NO ◯

Ballot Measures

Ballot questions referred by the general assembly or any political subdivision are listed by letter, and ballot questions initiated by the people are listed numerically. A ballot question listed as an "amendment" proposes a change to the Colorado constitution, and a ballot question listed as a "proposition" proposes a change to the Colorado Revised Statutes. A "yes/for" vote on any ballot question is a vote in favor of changing current law or existing circumstances, and a "no/against" vote on any ballot question is a vote against changing current law or existing circumstances.

State Ballot Measures

Amendment G (CONSTITUTIONAL)

Shall there be an amendment to the Colorado constitution concerning the expansion of eligibility for the property tax exemption for veterans with a disability to include a veteran who does not have a service-connected disability rated as a one hundred percent permanent disability but does have individual unemployability status? YES/FOR ◯ NO/AGAINST ◯

Amendment H (CONSTITUTIONAL)

Shall there be an amendment to the Colorado constitution concerning judicial discipline, and, in connection therewith, establishing an independent judicial discipline adjudicative board, setting standards for judicial review of a discipline case, and clarifying when discipline proceedings become public? YES/FOR ◯ NO/AGAINST ◯

Amendment I (CONSTITUTIONAL)

Shall there be an amendment to the Colorado constitution concerning creating an exception to the right to bail for cases of murder in the first degree when proof is evident or presumption is great? YES/FOR ◯ NO/AGAINST ◯

Amendment J (CONSTITUTIONAL)

Shall there be an amendment to the Colorado constitution removing the ban on same-sex marriage? YES/FOR ◯ NO/AGAINST ◯

Mark both sides of the ballot ☞

Jeg har stemt 🤗

State Ballot Measures

Amendment K (CONSTITUTIONAL)

Shall there be an amendment to the Colorado constitution concerning the modification of certain deadlines in connection with specified elections? YES/FOR ◯ NO/AGAINST ◯

Amendment 79 (CONSTITUTIONAL)

Shall there be a change to the Colorado constitution recognizing the right to abortion, and, in connection therewith, prohibiting the state and local governments from denying, impeding, or discriminating against the exercise of that right, allowing abortion to be a covered service under health insurance plans for Colorado state and local government employees and for enrollees in state and local governmental insurance programs? YES/FOR ◯ NO/AGAINST ◯

Amendment 80 (CONSTITUTIONAL)

Shall there be an amendment to the Colorado constitution establishing the right to school choice for children in kindergarten through 12th grade, and, in connection therewith, declaring that school choice includes neighborhood, charter, and private schools; home schooling; open enrollment options; and future innovations in education? YES/FOR ◯ NO/AGAINST ◯

Proposition JJ (STATUTORY)

Without raising taxes, may the state keep and spend all sports betting tax revenue above voter-approved limits to fund water conservation and protection projects instead of refunding revenue to casinos? YES/FOR ◯ NO/AGAINST ◯

Proposition KK (STATUTORY)

SHALL STATE TAXES BE INCREASED BY $39,000,000 ANNUALLY TO FUND MENTAL HEALTH SERVICES, INCLUDING FOR MILITARY VETERANS AND AT-RISK YOUTH, SCHOOL SAFETY AND GUN VIOLENCE PREVENTION, AND SUPPORT SERVICES FOR VICTIMS OF DOMESTIC VIOLENCE AND OTHER VIOLENT CRIMES BY AUTHORIZING A TAX ON GUN DEALERS, GUN MANUFACTURERS, AND AMMUNITION VENDORS AT THE RATE OF 6.5% OF THE NET TAXABLE SALES FROM THE RETAIL SALE OF ANY GUN, GUN PRECURSOR PART, OR AMMUNITION, WITH THE STATE KEEPING AND SPENDING ALL OF THE NEW TAX REVENUE AS A VOTER-APPROVED REVENUE CHANGE? YES/FOR ◯ NO/AGAINST ◯

Proposition 127 (STATUTORY)

Shall there be a change to the Colorado Revised Statutes concerning a prohibition on the hunting of mountain lions, lynx, and bobcats, and, in connection therewith, prohibiting the intentional killing, wounding, pursuing, entrapping, or discharging or releasing of a deadly weapon at a mountain lion, lynx, or bobcat; creating eight exceptions to this prohibition including for the protection of human life, property, and livestock; establishing a violation of this prohibition as a class 1 misdemeanor; and increasing fines and limiting wildlife license privileges for persons convicted of this crime? YES/FOR ◯ NO/AGAINST ◯

Proposition 128 (STATUTORY)

Shall there be a change to the Colorado Revised Statutes concerning parole eligibility for an offender convicted of certain crimes, and, in connection therewith, requiring an offender who is convicted of second degree murder; first degree assault; class 2 felony kidnapping; sexual assault; first degree arson; first degree burglary; or aggravated robbery committed on or after January 1, 2025, to serve 85 percent of the sentence imposed before being eligible for parole, and requiring an offender convicted of any such crime committed on or after January 1, 2025, who was previously convicted of any two crimes of violence, not just those crimes enumerated in this measure, to serve the full sentence imposed before beginning to serve parole? YES/FOR ◯ NO/AGAINST ◯

State Ballot Measures

Proposition 129 (STATUTORY)

Shall there be a change to the Colorado Revised Statutes creating a new veterinary professional associate profession, and, in connection therewith, establishing qualifications including a master's degree in veterinary clinical care or the equivalent as determined by the state board of veterinary medicine to be a veterinary professional associate; requiring registration with the state board; allowing a registered veterinary professional associate to practice veterinary medicine under the supervision of a licensed veterinarian; and making it a misdemeanor to practice as a veterinary professional associate without an active registration? YES/FOR ◯ NO/AGAINST ◯

Proposition 130 (STATUTORY)

Shall there be a change to the Colorado Revised Statutes concerning state funding for peace officer training and support, and, in connection therewith, directing the legislature to appropriate 350 million dollars to the peace officer training and support fund for municipal and county law enforcement agencies to hire and retain peace officers; allowing the fund to be used for pay, bonuses, initial and continuing education and training, and a death benefit for a peace officer, police, fire and first responder killed in the line of duty; and requiring the funding to supplement existing appropriations? YES/FOR ◯ NO/AGAINST ◯

Proposition 131 (STATUTORY)

Shall there be a change to the Colorado Revised Statutes creating new election processes for certain federal and state offices, and, in connection therewith, creating a new all-candidate primary election for U.S. Senate, U.S. House of Representatives, governor, attorney general, secretary of state, treasurer, CU board of regents, state board of education, and the Colorado state legislature; allowing voters to vote for any one candidate per office, regardless of the voter's or candidate's political party affiliation; providing that the four candidates for each office who receive the most votes advance to the general election; and in the general election, allowing voters to rank candidates for each office on their ballot, adopting a process for how the ranked votes are tallied, and determining the winner to be the candidate with the highest number of votes in the final tally? YES/FOR ◯ NO/AGAINST ◯

County Ballot Measures

Montezuma County Ballot Issue 1-A

SHALL MONTEZUMA COUNTY TAXES BE INCREASED BY AN ESTIMATED $8,123,002 BEGINNING IN 2025 AND BY WHATEVER ADDITIONAL AMOUNTS ARE RAISED THEREAFTER BY THE IMPOSITION OF A 1.0 PERCENT SALES TAX TO BE USED EXCLUSIVELY FOR CAPITAL EXPENDITURES OR OPERATIONAL COSTS ASSOCIATED WITH THE MONTEZUMA COUNTY SHERIFF'S DEPARTMENT, THE MONTEZUMA COUNTY JAIL, AND MONTEZUMA COUNTY'S DRUG TASK FORCE; SHALL MONTEZUMA COUNTY BE AUTHORIZED TO COLLECT, RETAIN, AND SPEND ALL REVENUE GENERATED BY SUCH TAX IN EXCESS OF THE LIMITATION PROVIDED IN SECTION 20 OF ARTICLE X OF THE COLORADO CONSTITUTION AS A VOTER-APPROVED REVENUE CHANGE; SHALL SUCH TAX COMMENCE ON JANUARY 1, 2025 AND BE IMPOSED AS FOLLOWS: A SALES TAX AT A RATE OF 1.0 PERCENT ON THE SALE OF TANGIBLE PERSONAL PROPERTY OF RETAIL AND SERVICES TAXABLE IN THE COUNTY PURSUANT TO THE PROVISIONS OF SECTION 39-26-104, COLORADO REVISED STATUTES, PROVIDED THAT THIS QUESTION DOES NOT AUTHORIZE THE COUNTY TO INCREASE ANY OTHER FEE OR TAX, INCLUDING PROPERTY TAXES; SHALL FARM EQUIPMENT, NOT INLCUDING ANIMAL IDENTIFICATION EQUIPMENT, BE EXEMPTED FROM THE IMPOSED SALES TAX; AND SHALL THIS TAX INCREASE CONSTITUTE A VOTER APPROVED REVENUE CHANGE AND EXCEPTION TO THE LIMITS THAT OTHERWISE WOULD APPLY TO THE COUNTY UNDER ARTICLE X, SECTION 20, OF THE COLORADO CONSTITUTION, COMMON KNOWN AS THE TAXPAYER'S BILL OF RIGHTS OF "TABOR"; ALL IN ACCCORDANCE WITH THE RESOLUTION ADOPTED BY THE BOARD OF COMMISSIONERS OF MONTEZUMA COUNTY AND SET FORTH IN RESOLUTION NO. 5-2024 YES/FOR ◯ NO/AGAINST ◯

School District Ballot Measures

Montezuma-Cortez RE-1 Ballot Issue 4-B

SHALL MONTEZUMA-CORTEZ SCHOOL DISTRICT RE-1 TAXES BE INCREASED $2.1 MILLION FOR COLLECTION IN 2025 AND ANNUALLY THEREAFTER BY WHATEVER AMOUNTS ARE RAISED FROM AN OVERRIDE MILL LEVY IMPOSED AT AND NOT TO EXCEED A RATE OF THREE AND NINE-TENTHS (3.9) MILLS FOR THE PURPOSE OF IMPROVING STUDENT OUTCOMES BY INCREASING THE SALARIES OF TEACHERS AND TEACHERS' AIDES (PARAPROFESSIONALS) INCLUDING:

- ATTRACTING QUALIFIED TEACHERS AND PARAPROFESSIONAL STAFF BY RAISING BASE SALARIES CLOSER TO THE MARKET AVERAGES FOR SURROUNDING SCHOOL DISTRICTS;
- REDUCING TURNOVER AND RETAINING QUALIFIED TEACHERS AND PARAPROFESSIONAL STAFF BY FUNDING SALARY INCREASES; AND
- ESTABLISHING AN INDEPENDENT CITIZEN REVIEW COMMITTEE TO MONITOR AND REPORT TO THE COMMUNITY TO ENSURE THE TAXES ARE USED FOR THE PURPOSES IDENTIFIED IN THIS BALLOT MEASURE;

WHICH TAXES (I) SHALL BE DEPOSITED INTO A SEPARATE, DEDICATED SUB ACCOUNT WITHIN THE GENERAL FUND OF THE DISTRICT AND USED SOLELY FOR THE PURPOSES INDENTIFIED IN THIS BALLOT MEASURE, (II) SHALL BE IN ADDITION TO THE PROPERTY TAXES OTHERWISE AUTHORIZED TO BE LEVIED FOR THE GENERAL FUND, (III) SHALL BE SUBJECT TO STATE LAWS, REGULATIONS AND DISTRICT POLICIES FOR ACCOUNTABILITY AND TRANSPARENCY, AND (IV) SHALL CONSTITUTE A VOTER-APPROVED REVENUE CHANGE? YES/FOR ◯ NO/AGAINST ◯

Mark both sides of the ballot ☞

Side 2

Dag 205

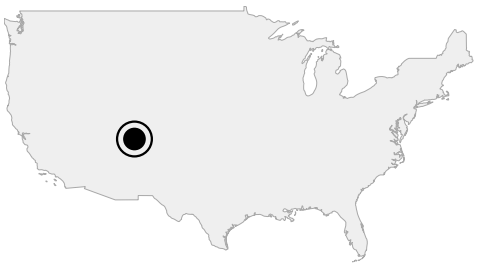

Halloween

🇺🇸 **16. oktober 2024, Forenede Stater, Ritter Draw**

Nogen er mere ivrig end andre😱🥰🤪

Curt Kristiansen 😂

Tidspunkt	Overskyet	Højde
09.21	☁️ 14 °C	1.905 m



Halloween



Halloween



Halloween



Halloween

Dag 205

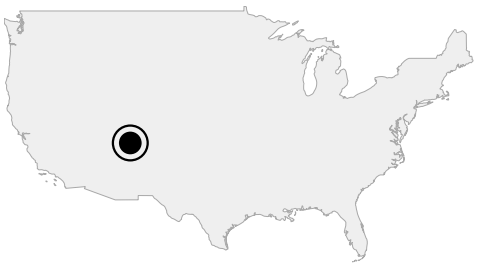

4 Corners

🇺🇸 **16. oktober 2024, Forenede Stater, Four Corners**

4 statsgrænser støder sammen her. Gik en tur rundt i alle 4.

Tidspunkt	Blæst	Højde
10.53	🌬️ 17 °C	1.475 m



Four corners monument

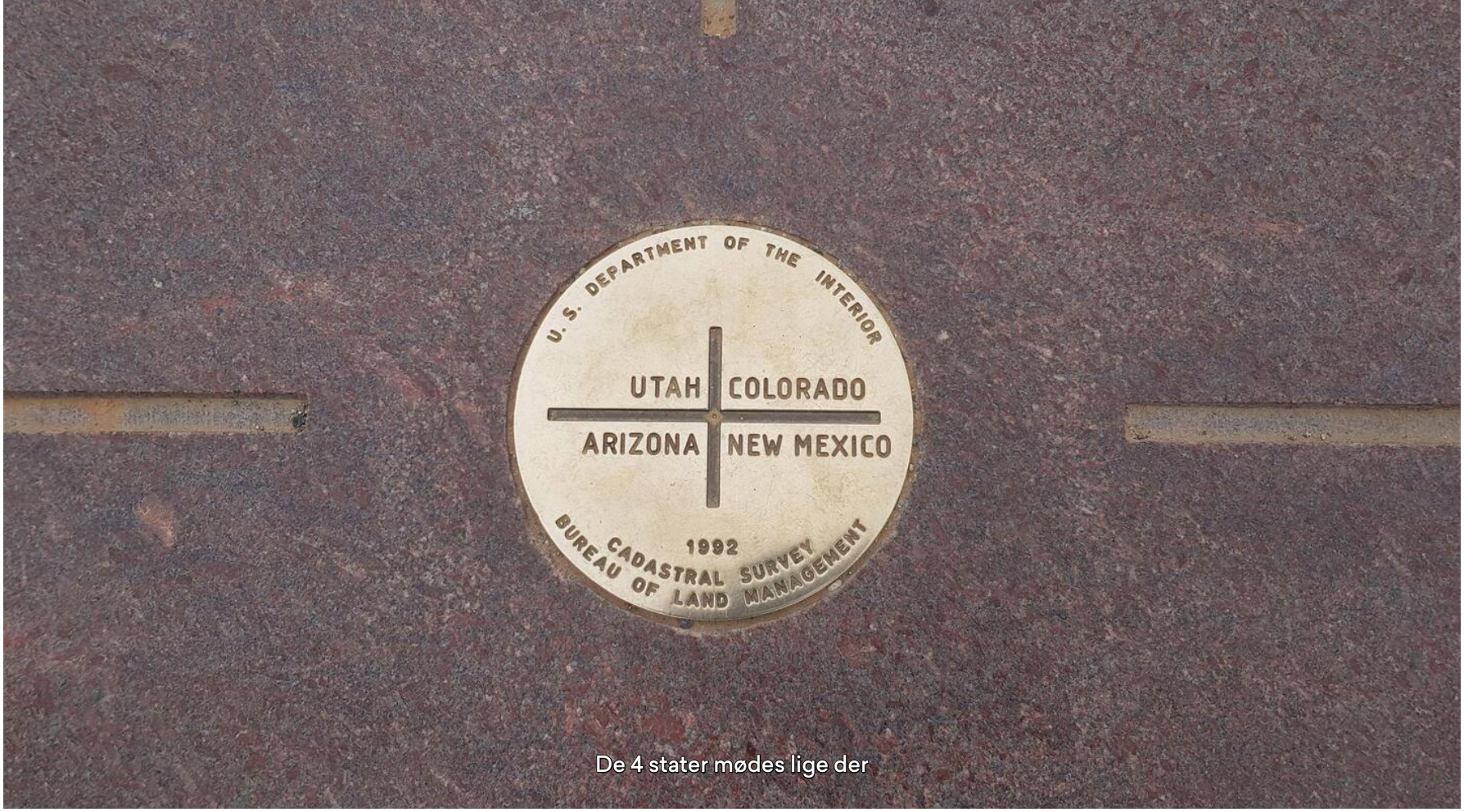

De 4 stater mødes lige der



I alle 4 samtidigt

Dag 205

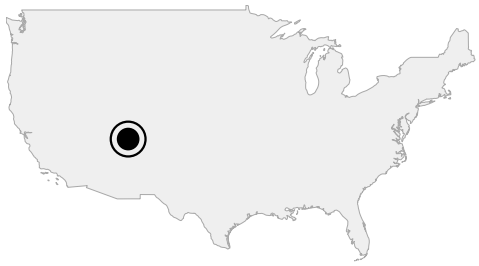

Bluff Fort museum

16. oktober 2024, Forenede Stater, Turquoise RV Park

260 personer tog afsted fra bl.a. Cedar City i 1879 for at etablere et hjem her i Bluff. 262 kom frem, ingen døde undervejs. Det var en utrolig bedrift, det tog dem bl.a. 6 uger at etablere en vej ned til Colorado floden - 45° hældning og derefter 12 uger for at komme de sidste yderligere 200 km frem.



Curt Kristiansen Meget robuste og velbyggede huse. Jeg har jo selv boet i et bjælkehus, så er fuld af beundring over disse menneskers evner udi byggeri!

Fantastiske bjælkehytter, hvad har de tætnet med mellem bjælkerne ? bh Kasper [kasper]

Knold Græs og jord går jeg ud fra måske hestehår

Tidspunkt	Delvist skyet	Højde
13.32	23 °C	1.317 m



Prærie vognen

Fam. Butt

The Butt Families

ley Butt, at age 17, participated in the five-month expedition to locate a site for the settlement and
te to it. Upon his return to his family in Parowan, Utah, he and his brother Dick (Willard) Butt journe
Bluff with the other Hole-in-the-Rock pioneers. As they made the difficult journey, Parley went fron
mp-to-camp assisting families with their children, cooking, and doing other camping chores. Dick,
e 21 and single, was assigned to oversee the herding of the company's large collective cattle herd.




Ency about 1883

After one year in Bluff, Parley returned to Parowan where he courted his sweetheart, Ency Bayles. After marrying in the St. George Temple, the young couple made Bluff their home. Ency was a dedicated mother. In 1897 at age 3
Ency was playing one evening with their seven children, ranging in age from 1 to 14, when she developed a cough. Shortly after going to bed, she went into convulsions and died. Once again a family and the community had cause to m


Edith and Parley 1898

Parley married Edith Bayles, Ency's sister, in 1898. Edith lovingly cared for her sister's children, and she and Parley had five children of her own. Three of her children reached adulthood. Parley and his brother Dick farmed, raised cattle, established a dairy and sawmill. They also helped establish the communities Verdure and Monticello, north of Bluff.


Julia and Dick about 1899

Dick Butt fell in love with Julia Nielson, one of Jens and Elsie Nielson's daught
Wanting the blessings of a temple marriage, they traveled 400 miles to and fr
the St. George Temple. They had four children; all lived to adulthood.

Dick became the first county-appointed sheriff around 1889. His compensatio
was $100 per year. Prior to Dick's appointment, the position of sheriff was unp
temporary, and rotated among the men. Due to its remoteness, San Juan Coun
was a sanctuary for men avoiding the law. Dick's bravery, wisdom, and fairness
heriff is legendary. His home became a
minals were generously fed and cared
y Julia. Julia and Dick were also quick to assist weary travelers without thought of compensation.

Historisk information

F. I. Jones & Mackelprang Families


bout 1892

Fredrick and Mary (Mackelprang) Jones came to Bluff in 1882, two years after the Hole-in-the-Rock pioneers had arrived. They were part of the second set of pioneers called to the San Juan Mission. The young couple made the journey with their two sons, ages two and six months. They cam in company with Aunt Jody Wood and four other families via Halls Crossing, a difficult journey of nine weeks.

Their family grew to include three more children while living in Bluff. In 18 they were asked to help establish a settlement at the northeast base of th Blue Mountains, which became Monticello. Fredrick was the new commun first bishop, a calling he served in for 21 years. Mary was president of the Relief Society (the Church's women's organization) for 23 years. Mary is remembered for her unselfish service and generosity.

rding to Albert R. Lyman," [Their] little log home, and later a large brick house, was a hospitable refuge oth friends and strangers.... He [Fredrick] deserved a degree as farmer, builder, diplomat, pioneer. What acked in what the conventional school could give, was more than compensated for by his good commor ble horse sense." They had six more children in Monticello. Of their eleven children, nine lived to thood.

am and Adelia Mackelprang Family

y Jones' brother Samuel William Mackelprang, known as William, and his wife Adelia Terry and five children e among the original pioneers who came to Bluff via the Hole-in-the-Rock in 1880. Adelia gave birth to their n child in a wagon box shortly after their arrival. Two more children joined the family while at Bluff. William a carpenter and also hauled freight. In exchange for food, Adelia used her weaving and sewing skills to mak dreds of velvet ceremonial clothing for Native Americans. They moved to Huntington, Utah in 1884. Three nths following the birth of their tenth child, William died at age 39. Adelia supported her family by taking in dry. Their ten children all lived to adulthood.

stian Eric Mackelprang, another brother to Mary, was called to the San Juan settlements in 1882. He helped blish the first orchards in Bluff.

Historisk information

Camping undervejs og fremme

Bodil og Jens jr.

Bodil and Jens Jr.

1856, nine-year-old Bodil Malene Mortensen departed fro
enmark with her family's friends Jens and Elsie Nielson and
eir five-year-old son Niels (commonly referred to as Jens Jr)
/hat likely began as an adventure for young Bodil and Jens Jr
ecame an ordeal of unimaginable suffering.

odil's parents, Niels and Maren Mortenson, wanted to join their fellow churc
nembers in Utah, but due to the lack of funds, the family members were not al
ble to emigrate at the same time. Bodil's sister Anne Margrette was the first to
ravel to Utah in 1855 at age 15. The following year it was Bodil's turn.

Upon arriving in America, Bodil, along with the Nielsons, traveled by train to Iowa City. Although the Nielsons had enough money to purchase a well-equipped wagon outfit and travel with a wagon train the remaining 1300 miles to Utah, they donated funds to assist others, purchased a handcart for themselves, and joined the Willie Handcart Company. Bodil, who helped care for Jens Jr., turned 10 near Florence, Nebraska.

When the handcart pioneers encountered severe snowstorms in Wyoming, Bodil and Jens Jr. suffered greatly with the other emigrants. The temperature dropped well-below freezing and food rations were cut drastically. Exposure and starvation started to take its toll, and many began to die. Following a grueling push to reach rescue wagons at Rock Creek, Bodil and Jens Jr. passed away and were buried in a shallow grave with 11 others.

Jens and Elsie's handcart ordeal left Jens with a twisted foot that was at right angles to the other. Despite this lifelong physical challenge and the heartbreak of the death of his son and Bodil, Jens developed unwavering faith. When he met Brigham Young, Jens grasped both of President Young's arms, looked him in the eyes, and said, "No job you give me will be too hard. I will give it my all." Jen later expressed, "A
was, the trek through the Hole-in-the-Rock was more severe.

Historisk information



AMASA BARTON'S BLACKSMITH SHOP
SOUTHWEST CORNER OF THE FORT



A blacksmith shop with a skilled blacksmith was a necessity. Amasa Barton (Joseph Barton's brother) was kept busy fitting horseshoes, repairing wagons and making, sharpening and repairing everything from farming implements to carpentry tools.

In addition to being a blacksmith, Amasa was the county's first sheriff. In 1882 Amasa was appointed as the county's prosecuting attorney. In 1887, while operating a trading post at the Rincon, 12 miles west of here, Amasa was killed in a conflict that arose over a bartering transaction.

Dag 205–207

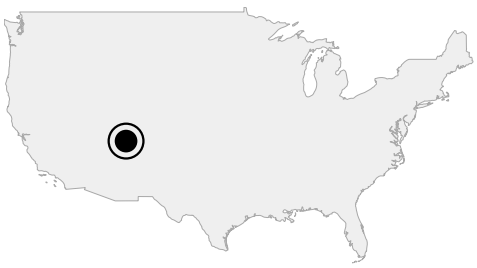

Ankommet

🇺🇸 **16.–18. okt. 2024, Forenede Stater, Cottonwood Wash**

Uden kommentarer

Tidspunkt	Delvist skyet	Højde
14.41	🌥️ 25 °C	1.314 m



Min sove plads i bilen

Dag 206

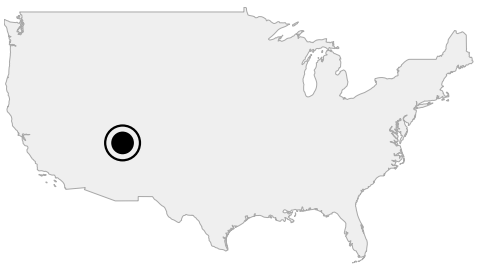

På vej

🇺🇸 **17. oktober 2024, Forenede Stater, Douglas Wash**

På vej til Monument Valley.
Helleristninger.
Forrest Gump point - folk tager billeder midt på vej, det gjorde jeg også🤗

Tidspunkt	Overskyet	Højde
09.30	☁️ 13 °C	1.573 m



Udsigt



Indianer tegninger



Forrest Gump point



Forrest Gump point



Udsigt

Dag 206

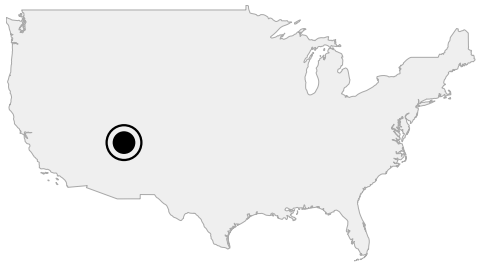

Monument Valley

🇺🇸 **17. oktober 2024, Forenede Stater, Sand Spring**

Lidt skuffende, havde forventet mere.
Spændende at køre på "mongolske" veje - Prius klarede det fint🥰.

Tidspunkt	Overskyet	Højde
10.53	☁️ 18 °C	1.555 m



Monument Valley



Monument Valley - visse biler er bedre egnet



Monument Valley - Totempælen



Monument Valley - ikke overrendt



Monument Valley



Monument Valley


Monument Valley - flot🥰


Monument Valley - Prius klarede det fint



Monument Valley - de 3 søstre th



Monument Valley - de 3 søstre



Monument Valley - på vej ud

Dag 206

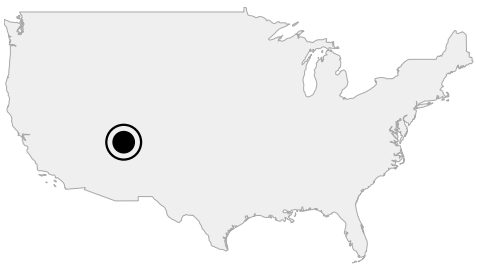

Mexican hat

🇺🇸 **17. oktober 2024, Forenede Stater, Mexican Hat**

Ja det ligner sgu 😂

Tidspunkt	Blæst	Højde
13.57	🌬️ 22 °C	1.284 m



Sovende mexicaner

Dag 207

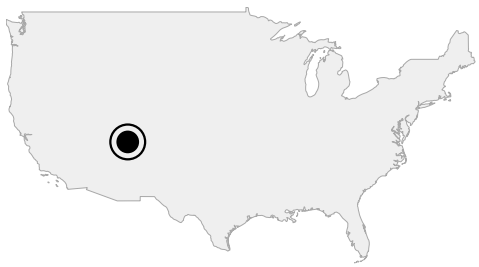

Regn på vej

🇺🇸 **18. oktober 2024, Forenede Stater, Tselakai Dezza**

Ifølge vejrudsigten skal det regne hele dagen, det blæser allerede en del.

Tidspunkt	Overskyet	Højde
08.19	☁️ 13 °C	1.396 m



Dag 207

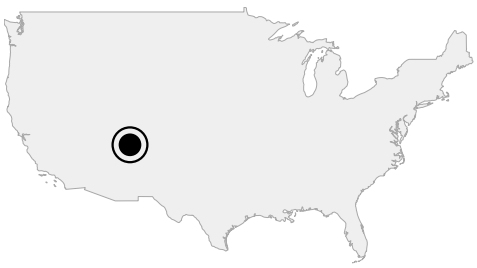

På vej

🇺🇸 **18. oktober 2024, Forenede Stater, Teec Nos Pos Landing Strip**

Indtil videre ingen regn men den er tæt på.

Tidspunkt	Tordenvejr	Højde
09.46	🌩️ 14 °C	1.612 m



Regn tæt på

Moderne indianer boliger





Dag 207–209

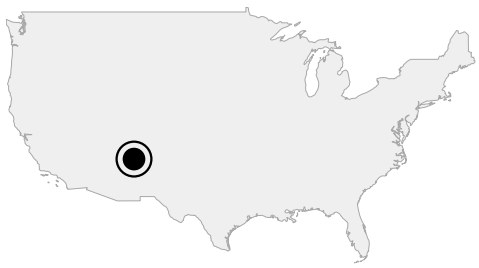

Ankommet

🇺🇸 **18.–20. okt. 2024, Forenede Stater, Mentmore**

Som noget nyt overnatter jeg i et motel. Det er i byen Gallup - er det her de laver meningsmålinger?😂🤣 - og skal nu i bad og bagefter se tv.
I morgen skal jeg ingenting 🤗🥰 ser frem til en meget afslappende dag.
Benzin: 23,6 km/l

Annie Hauerslev Fortsat god weekend og hilsner fra oz 😃

Tidspunkt	Blæst	Højde
13.02	🌬️ 18 °C	1.964 m



På vej - fik så at sige ingen regn



Næsten fremme



Her bor jeg



Min sove plads.

Dag 209

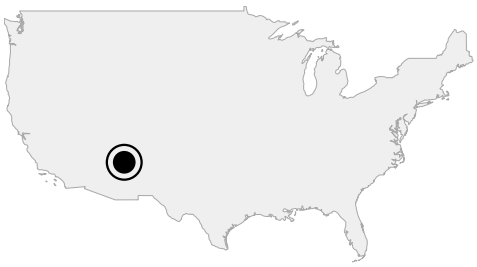

Painted Desert

🇺🇸 **20. oktober 2024, Forenede Stater, Kachina Point**

I dag masser af flot natur.
Først "Den farvede ørken" i mange nuancer af bl.a. rød og grøn. Flot flot flot.

Tidspunkt	Delvist skyet	Højde
10.09	🌥️ 8 °C	1.753 m



Painted Desert Inn



Den farvede ørken



Palle og Palle alene

Painted Desert

Petrified Forest

National Park Service
U.S. Department of the Interior

A Painted Park



As you look out over the Painted Desert, you are only seeing a small portion of it. The Painted Desert extends over 7,500 square miles (19,425 km²) across northeastern Arizona. Because Petrified Forest National Park lies at its heart, the entire park contains the colorful rocks of the Painted Desert. These particular mudstone and sandstone rocks are called the Chinle Formation and were deposited from 227 to 205 million years ago during the Late Triassic Period. During that time, the supercontinent Pangaea broke apart, eventually forming our present continents. Over the next 180 million years, the rocks of the Chinle Formation were deeply buried, uplifted, and eroded into the badland topography you see today. Approximately 20 million years of Late Triassic rock and fossil history are recorded in this geologic kaleidoscope.

Layers of Color

The Chinle Formation consists mainly of sandstone and mudstone layers which were deposited by a vast river in a forest ecosystem. Geologists group these layers into members, which together make up the formation. Older members are at the bottom of the column, with youngest at the top.

All of the colors you see are caused by the iron in the sediments. During deposition, drier climates allow the minerals to be be exposed to oxygen, rusting the iron and creating red, brown, and orange colors. Wetter climates can "drown" the sediments, allowing little or no contact with oxygen, causing the layers to be blue, gray, and purple.



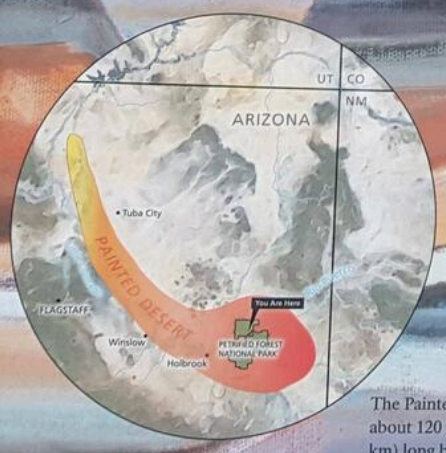

The Painted Desert is about 120 miles (190 km) long by 60 miles (97 km) wide and includes all of Petrified Forest National Park.

The Forces of Change



The mud and sand river sediments of the Chinle Formation were buried under younger sediments becoming rock through a process called *lithification*.



Uplift and erosion of the Colorado Plateau erased overlying strata, exposing the rocks of the Chinle Formation.



Beginning about 16 million years ago, younger volcanic and lake sediments of the Bidahochi Formation reburied portions of the older Chinle Formation.



More recent erosion has removed most of the Bidahochi Formation, re-exposing the Chinle.

Fakta

Dag 209

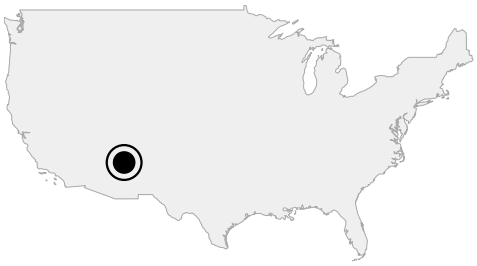

Newspaper Rock

🇺🇸 **20. oktober 2024, Forenede Stater, Paulcell Place**

Helleristninger dvs.
Indianer tegninger.
Desværre kunne man ikke komme tæt på men jeg fandt gode billeder i Google Maps.

Tidspunkt	Delvist skyet	Højde
11.08	🌥️ 10 °C	1.657 m



Tegning

Tegninger

Oversigts billede - tættest på

Newspaper Rock 1. sektion



Newspaper Rock 2. sektion

Dag 209

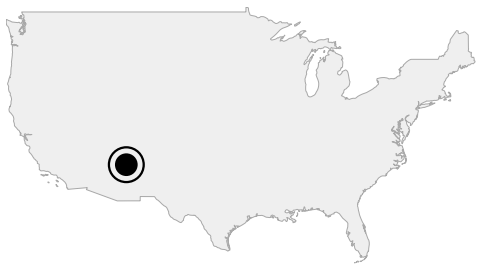

Petrified Forest National Park

🇺🇸 **20. oktober 2024, Forenede Stater, Paulcell Place**

Utrolig flot natur.

Tidspunkt	Delvist skyet	Højde
11.26	🌥️ 11 °C	1.655 m



Ikke mange turister og det er endda søndag



Træstamme



Stor træstamme



Stor træstamme

Dag 209

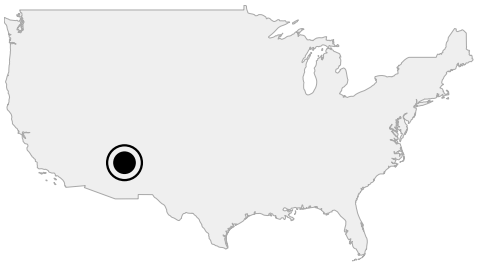

Blue Mesa

🇺🇸 **20. oktober 2024, Forenede Stater, Billings Gap**

Blå og blå?
Men bestemt flot.

Tidspunkt	Delvist skyet	Højde
11.53	🌥️ 12 °C	1.713 m



Et træ stykke

Blue Mesa



Jeg SKAL ha' vand



Flotte farver og flot natur

Dag 209

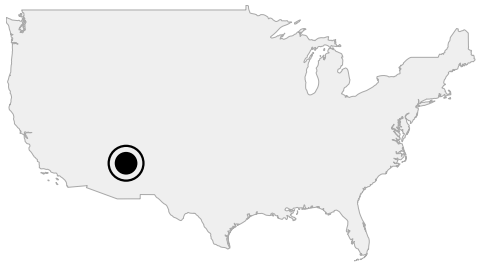

Forstenet træ

🇺🇸 **20. oktober 2024, Forenede Stater, Jasper Forest**

Kun billedtekst.

Tidspunkt	Delvist skyet	Højde
12.42	🌥️ 13 °C	1.701 m



Agate broen - understøttet i 1917



Lidt over 10 m



Træ stammer



Gran? Det tror jeg🥰🤗

Crystal Forest

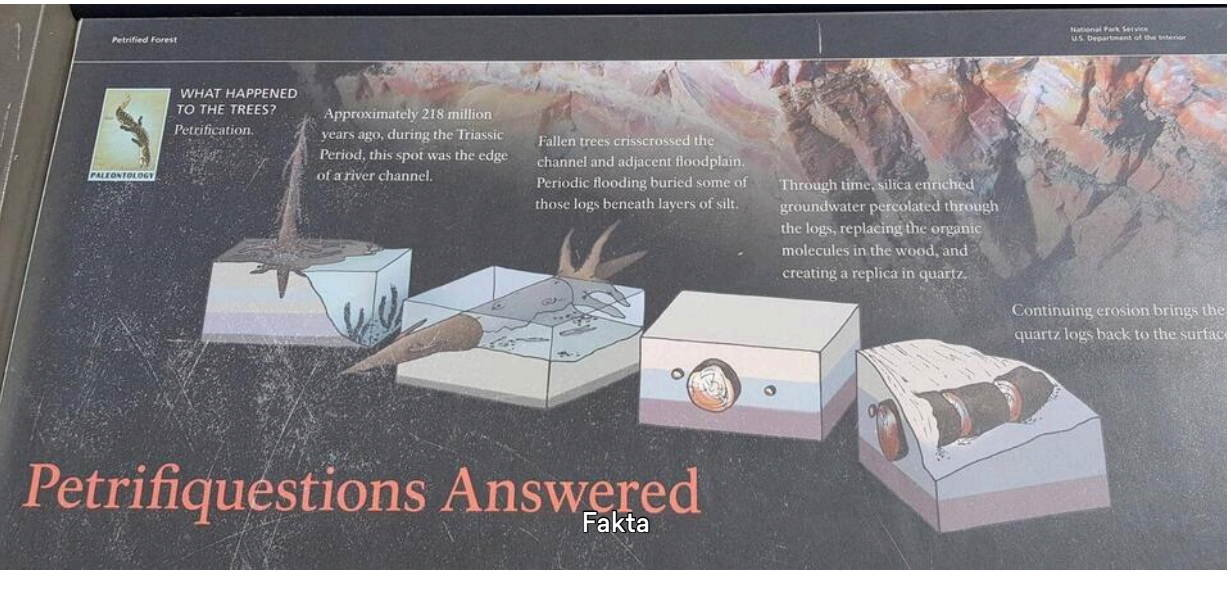

Fakta



Den største stamme


Jeps jeg var her👍


Den største stamme

Dag 209–211

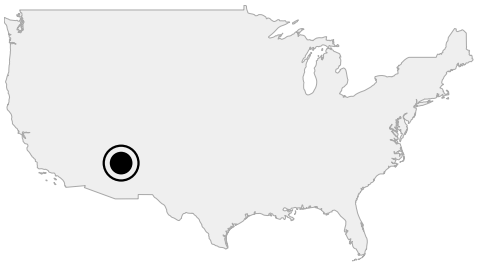

Ankommet

🇺🇸 **20.–22. okt. 2024, Forenede Stater, Holbrook**

Super lækkert AirBnB sted.

 **Anett Korterup** Hyggeligt

Tidspunkt
15.05

Klar dag
☀️ 15 °C

Højde
1.546 m



Wigwam Motel


2
Jeg bor i nr. 2 nederst


Dejligt værelse 🤗🥰

Dag 210

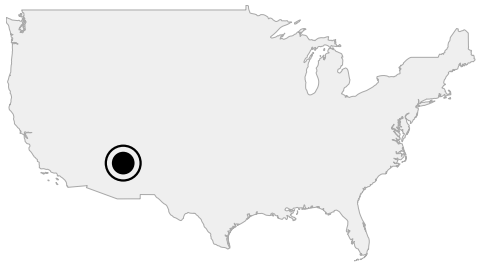

Navajo county historical society museum

🇺🇸 **21. oktober 2024, Forenede Stater, Our Lady of Guadalupe**

Faldt over dette museum i Google Maps.
Det er fyldt med tingel tangel fra 1800 tallet op til 1970'erne.
Men også en retsal og et fængsel i fuld størrelse.

Tidspunkt	Klar dag	Højde
10.01	☀️ 10 °C	1.551 m



Chuckwagon

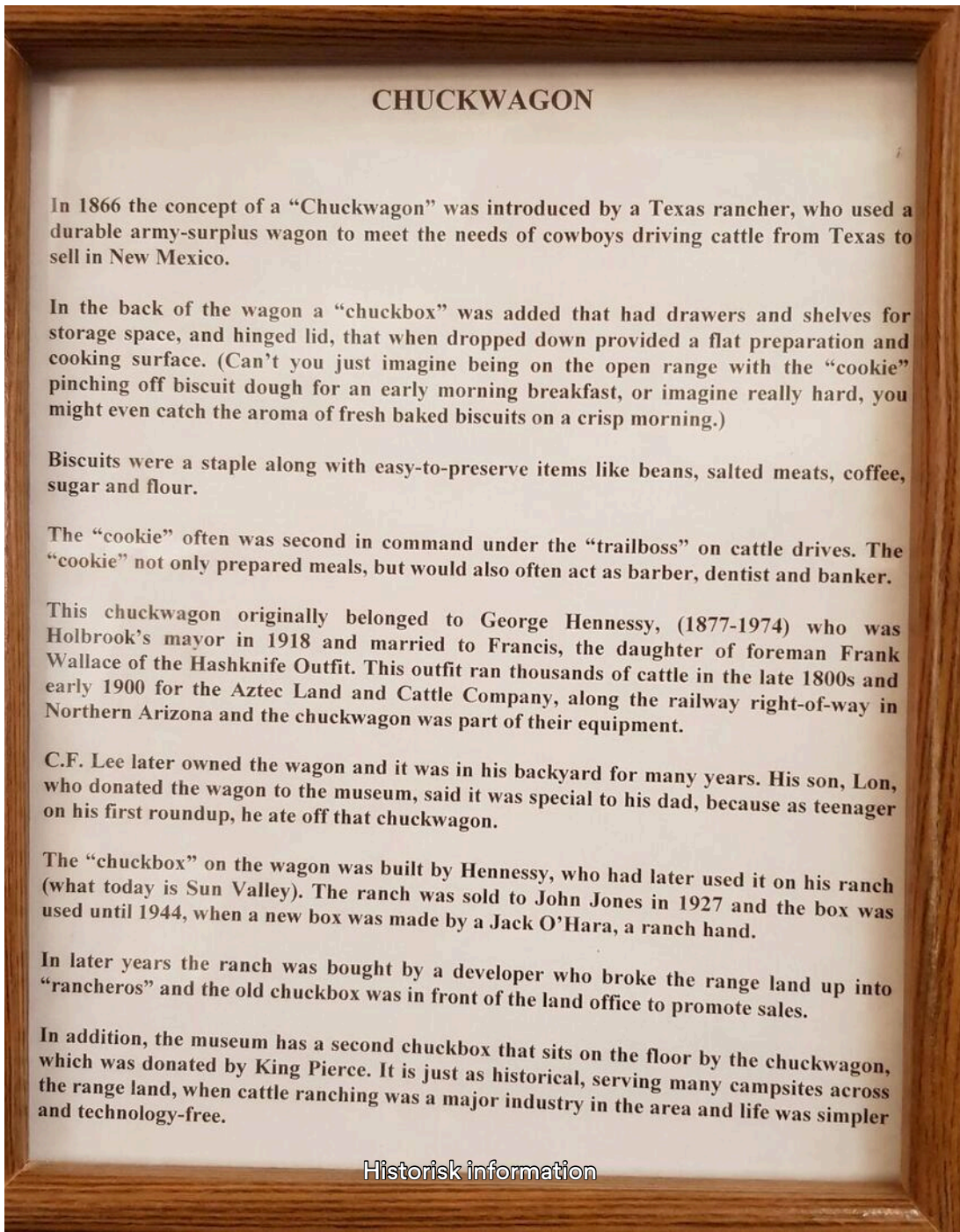

Historisk information



Apotek ca år 1900-1920



Fængsel med plads til 20



Celle til 4 - ingen brød ud

Retssalen

"4 times"-selfie

Dag 211

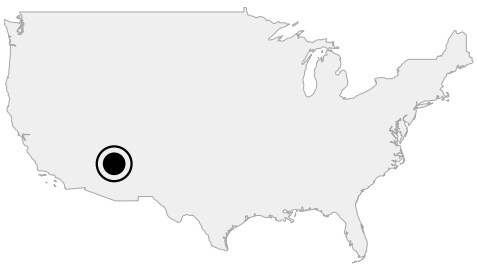

The Barringer Meteor Crater

🇺🇸 **22. oktober 2024, Forenede Stater, Meteor Crater**

Dannet for ca. 50.000 år siden. Meteor var 50 m i dia., ankom med ca 41.000 km/t, eksplosion ~ 20 mton TNT, et KÆMPE brag. Hullet var ca 210 m dybt og ca 1.200 m i dia. Hullet er nu ca 166 m dybt. Det fyldes stille og roligt op og man forventer, at det er fyldt om 200.000 år.

Peter Hauerslev Er der sne på toppen, eller er den malet?

Knold Sne

Tidspunkt	Klar dag	Højde
10.20	☀️ 14 °C	1.709 m



Gratis guided tour


Man må ikke komme ned kun NASA & videnskabsfolk


Man må heller ikke gå rundt om det


80° nedslagsvinkel


Det må have været et kæmpe brag


Jeg var der🥰🤗



Udsigt mod Flagstaff



Flagstaff bagved tv

Dag 211–213

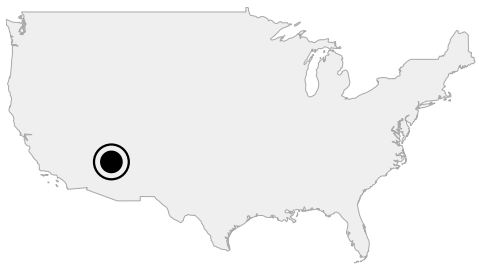

Ankommet

🇺🇸 **22.–24. okt. 2024, Forenede Stater, Linda Vista Park**

AirBnB, dejligt værelse og her er roligt.
Skal slappe af, tager måske på museum i morgen?

Annette Mursal & hvor er DU? SÅ SMUKT

Knold Flagstaff

Tidspunkt	Klar dag	Højde
13.27	☀️ 20 °C	2.137 m



Dette har hele dagen været i horisonten



Tættere på 🤗 - med sne på toppen



Mit værelse nederst th



Mit værelse

Dag 212

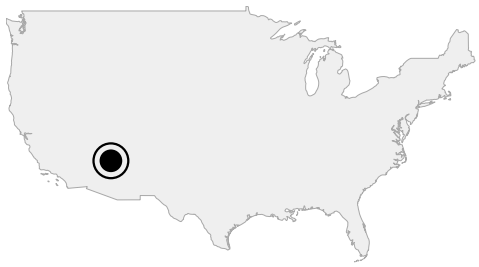

The museum of northern Arizona

🇺🇸 **23. oktober 2024, Forenede Stater, The Narrows**

Der var meget om indianere.
Lidt mindre om geologi.

Tidspunkt	Klar dag	Højde
11.00	☀️ 19 °C	2.162 m

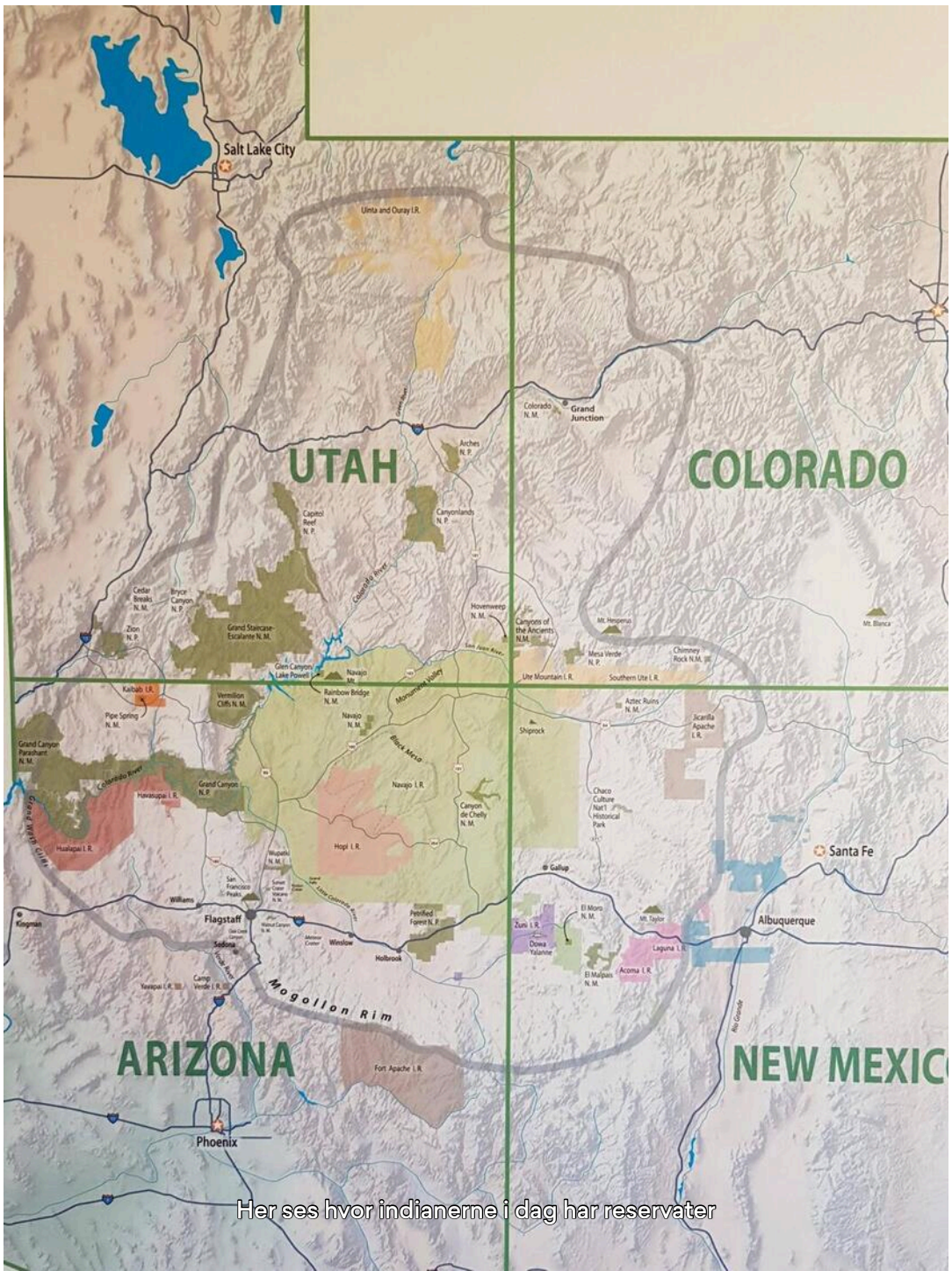

Her ses hvor indianerne i dag har reservater



Fra special udstillingen



Hopi dukker

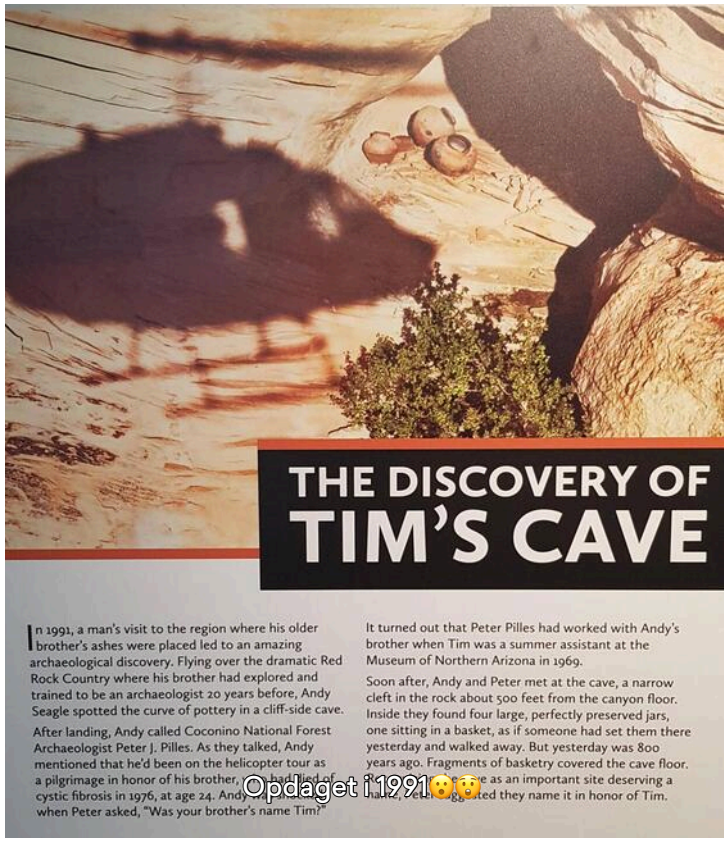

Opdaget i 1991😮



Krukker fra Tim' hule



Hopi & Zuni smykker



May the force be with you🤣



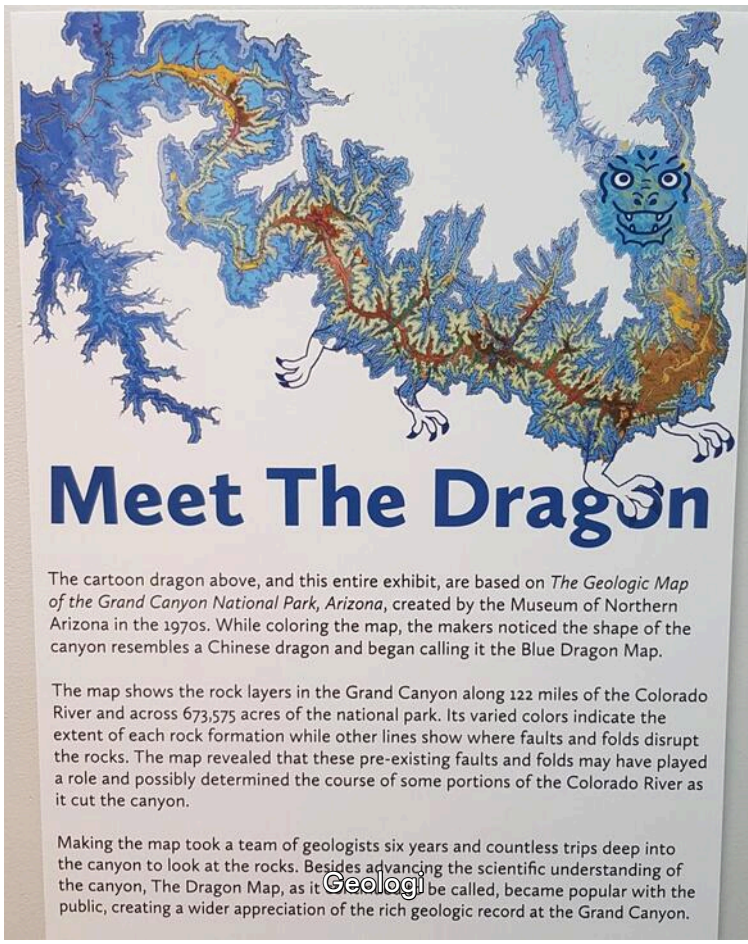

Geologi

Dag 212

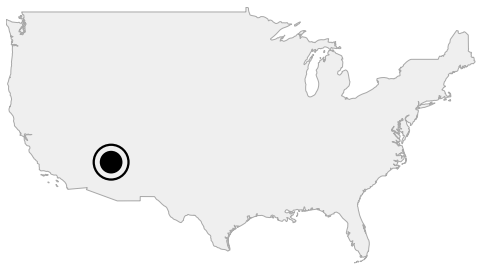

The Lowell Observatory

🇺🇸 **23. oktober 2024, Forenede Stater, Switzer Canyon**

Super spændende sted.
Udover foredrag hver time og permanente udstillinger, kan man få lov til selv at kigge i et teleskop. Jeg kiggede i 5 teleskoper: 3 stjerne hobe, Andromeda galaksen - alle skuffende småt - og Saturn med ringene 🤗🥰



Annette Mursal Hej: som du ved: Pluto er ikke dværg men trilling, troede JEG. hvad vi kalder måner, er hans søskende, faktisk 5, siden 2012 Charon, Nix, Hydra, Kerberos og Styx

Annette Mursal så Sextuplets

Tidspunkt
19.06

Klar nat
🌙14 °C

Højde
2.133 m



Teleskopet som blev brugt til at opdage Pluto i 1930

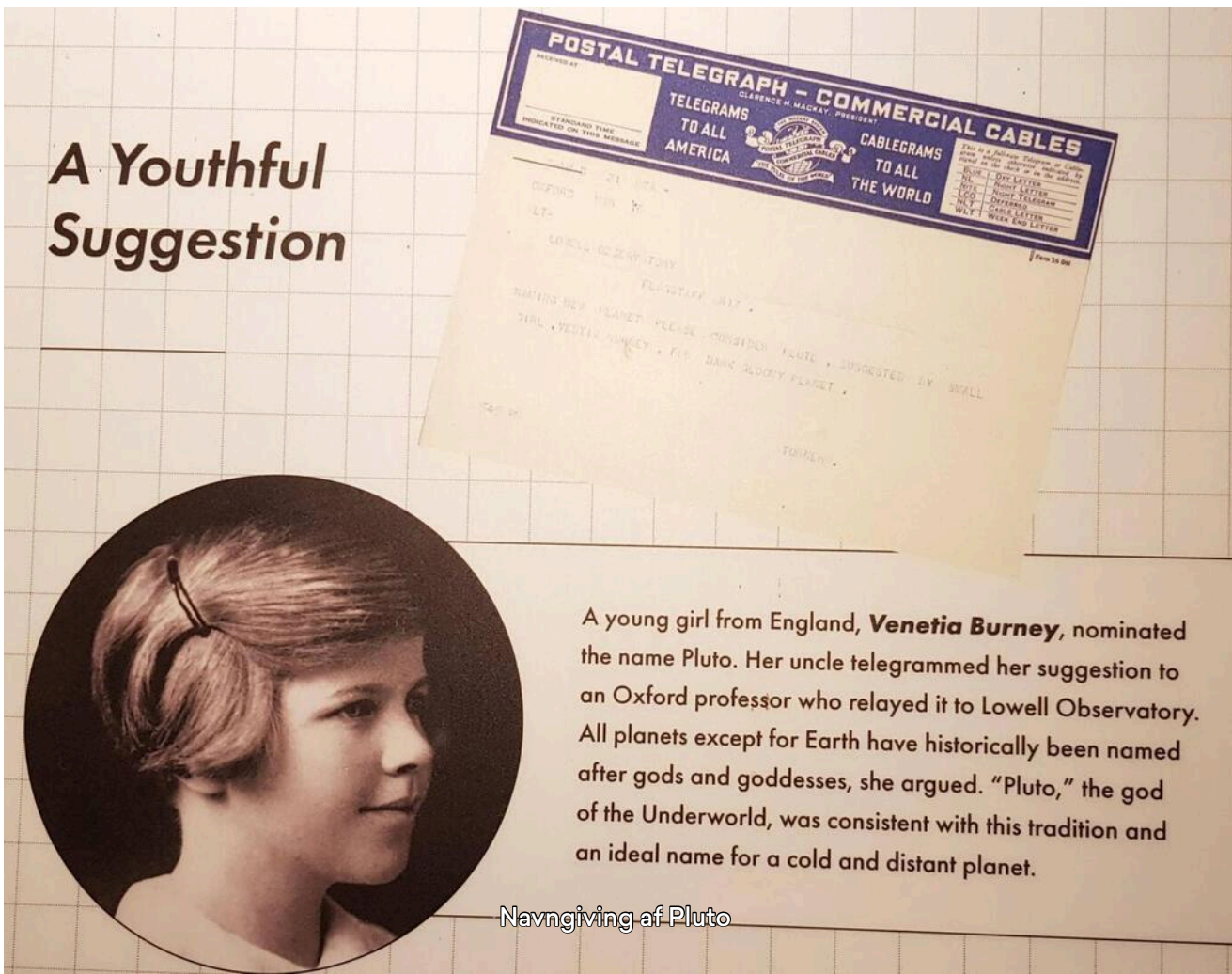

Navngiving af Pluto



Et teleskop som bruges i dag

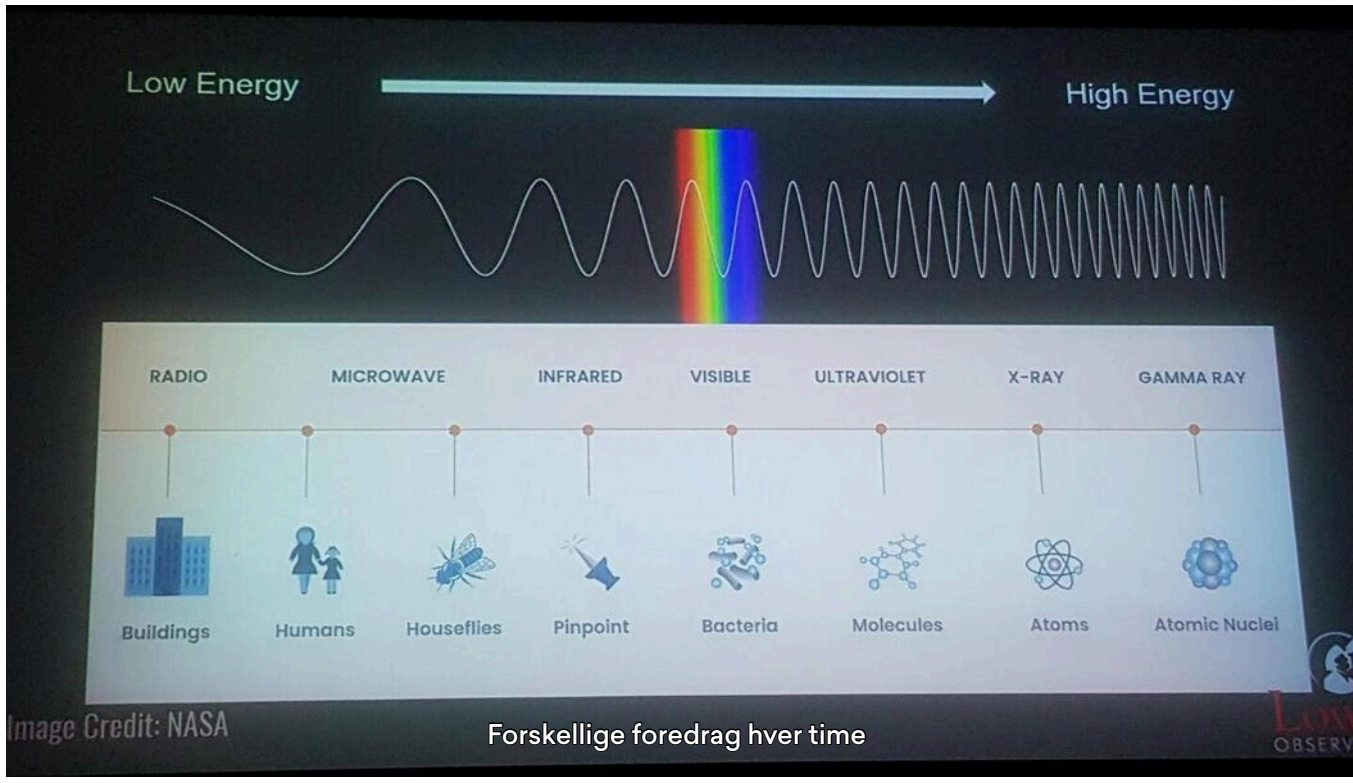

Forskellige foredrag hver time



Foredrag

Dag 213

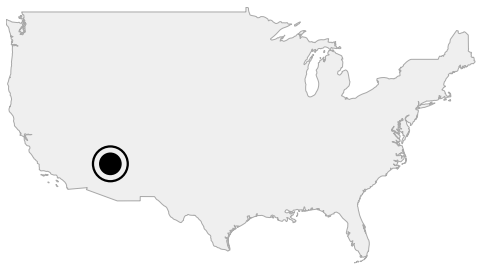

På vej

🇺🇸 **24. oktober 2024, Forenede Stater, Sterling Canyon**

På vej mod Sedona hvor jeg overnatter hos Lorie og Brian som jeg mødte lige før Death Valley.




Annie Hauerslev Scary 👀

Tidspunkt	Overskyet	Højde
09.56	☁️ 18 °C	1.950 m



Oak Creek Canyon



Hyggelig - kun en baby

Indianer salg af håndværk

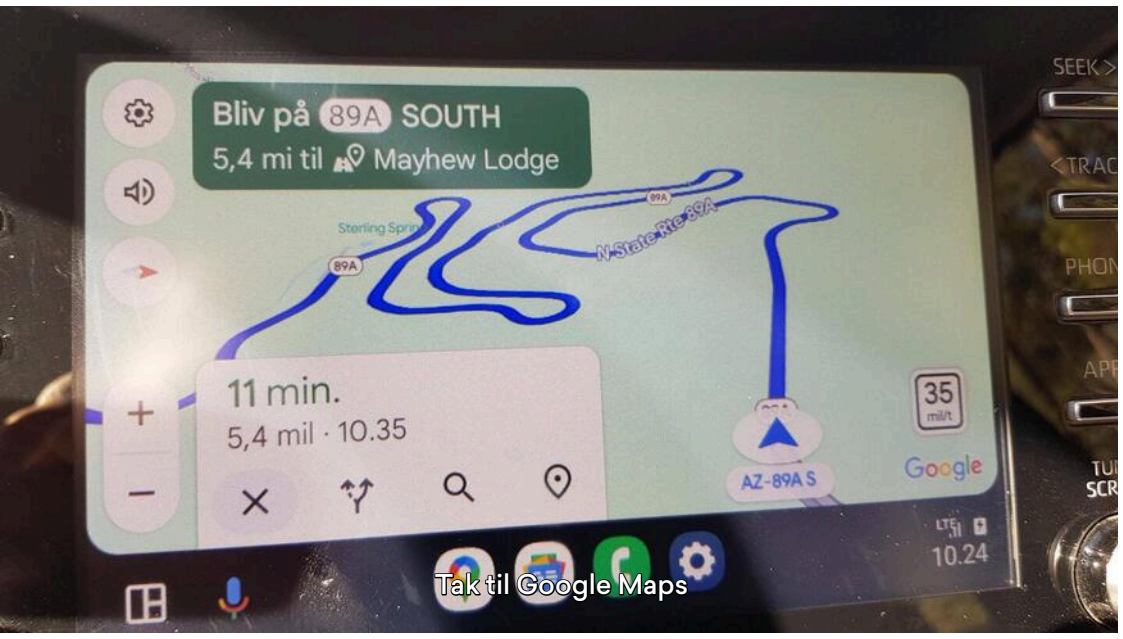

Tak til Google Maps



På vej mod Sedona

Dag 213

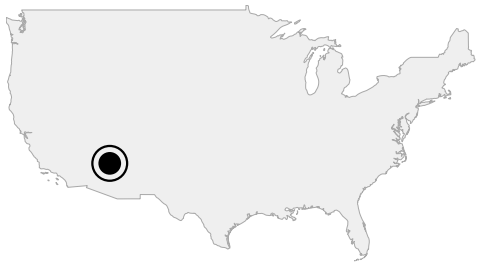

Amitabha Stupa and Peace Park

🇺🇸 **24. oktober 2024, Forenede Stater, Chimney Rock**

Et meget fredfyldt og stille sted selvom der var en del gæster.

Tidspunkt	Delvist skyet	Højde
12.29	⛅ 25 °C	1.395 m



Den lille Stupa

Den Store Stupa

Bedeflag mange steder

Buddha - 100% mahogni


Fandt et stille skygge- og fredfyldt sted🥰

Dag 213–216

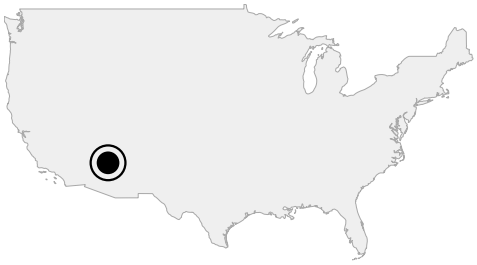

Ankommet

🇺🇸 **24.–27. okt. 2024, Forenede Stater, Little Horse Park**

Hos Loire og Brian🥰🤗
Benzin 23,8 km/t

Tidspunkt	Overskyet	Højde
15.02	☁️ 26 °C	1.327 m



Lorie & Brian



Huset

Dag 213

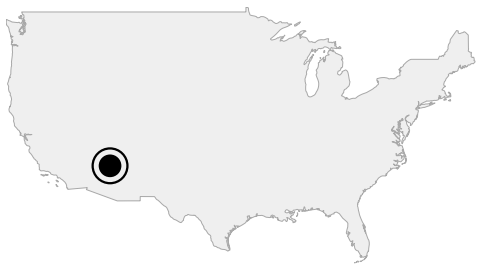

Solen går ned

🇺🇸 **24. oktober 2024, Forenede Stater, Little Horse Park**

En lille gåtur.

Daniela Arli Mærker du noget til valget?

Knold Det fylder meget i tv og alle er usikre på resultatet

Annie Hauerslev VOTE BLUE🙏

Annette Mursal du kan ikke stemme: men influer!

Tidspunkt	Overskyet	Højde
17.53	☁️ 22 °C	1.315 m



Solnedgang



Bjerge i baggrunden

Dag 214

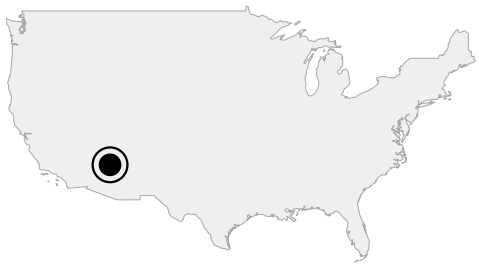

En god dag i Sedona

🇺🇸 **25. oktober 2024, Forenede Stater, Little Horse Park**

Først til Pickleball, jeg prøvede lidt one-on-one, ganske let.
Senere gik vi en tur.
Lidt shopping og nu har vi besøg af naboen græsenkemand Neill til barbeque.



Annie Hauerslev Det er hyggeligt 🤗 Bliver du valget over?

Annette Mursal ja, er du i USA 5.11?🇺🇸

Annette Mursal that's the way ...

Knold Er i USA indtil mindst 10. nov.

Peter Hauerslev var det svært?

Tidspunkt	Klar nat	Højde
17.48	🌙 23 °C	1.328 m

Pickleball



Pickleball



Gå tur tæt på



Cathedral Rock



Klar til barbeque

Dag 215

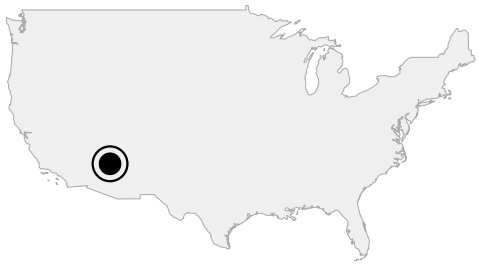

Dejlig dag i Sedona

🇺🇸 **26. oktober 2024, Forenede Stater, Little Horse Park**

Bil tømt, støvsuget let og skyllet.
Mangler at pakke om så alt er i rygsækken.
I aften byder jeg på middag, vi tager til en italiensk restaurant.
PS tv viser college football🏈

Tidspunkt	Klar dag	Højde
11.05	☀️ 24 °C	1.328 m



Prius



Juno



Baghaven



Forhaven

Dag 215

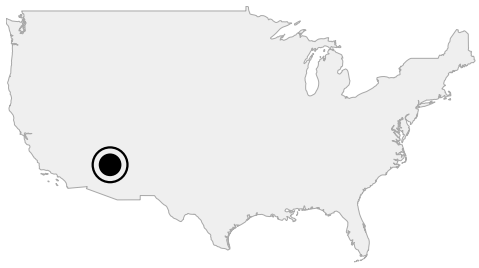

Chapel of the Holly Cross

🇺🇸 **26. oktober 2024, Forenede Stater, Little Horse Park**

Flot katolsk Chapel men mange mennesker, så ikke et roligt stille sted (lige nu).
Top-10 turist attraktion i Sedona sagde Loire og Brian.

Tidspunkt	Klar dag	Højde
13.23	☀️ 28 °C	1.324 m



Ganske flot



Udsigt 1

Udsigt 2 med Bell Rock til højre

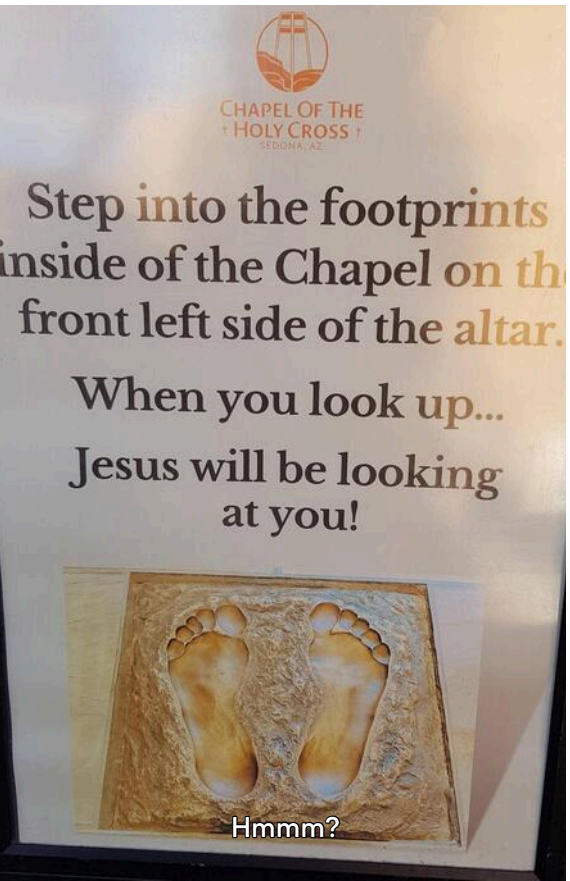

Hmmm?



Indenfor

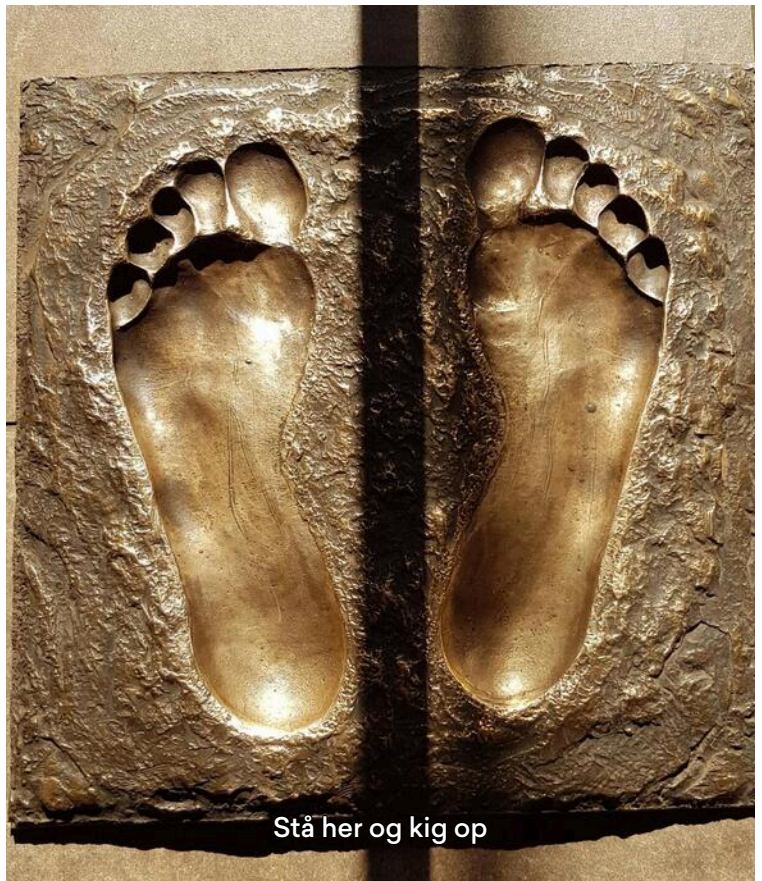

Stå her og kig op



Jo den er god nok🤗

Dag 215

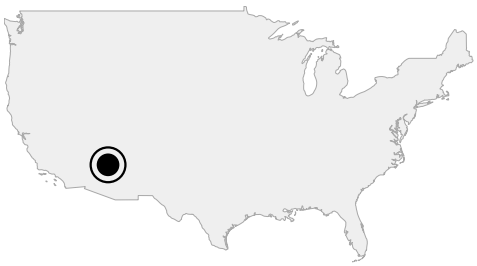

Pool

🇺🇸 **26. oktober 2024, Forenede Stater, Little Horse Park**

Vi lånte "pøllen" hos naboen, det var koldt max 19°c.

Tidspunkt	Delvist skyet	Højde
17.10	🌥️ 26 °C	1.326 m





Dag 216

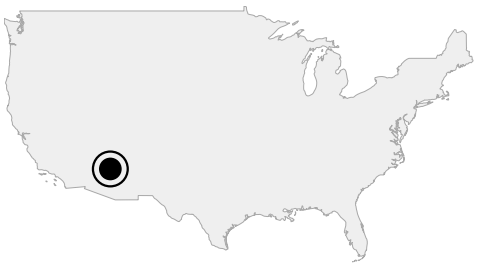

Strawberry

🇺🇸 **27. oktober 2024, Forenede Stater, Strawberry Canyon**

Jordbær - mums for et bynavn. Gad vide hvad de dyrker her?

Tidspunkt	Overskyet	Højde
11.20	☁️ 24 °C	1.831 m



Mums dejligt bynavn


STRAWBERRY
Velkommen til....

Dag 216

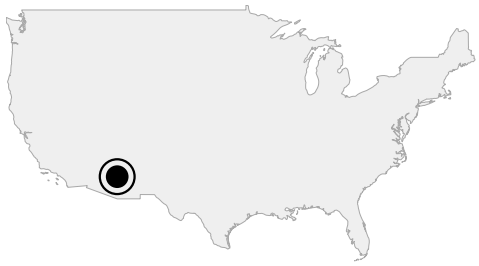

På vej

🇺🇸 **27. oktober 2024, Forenede Stater, DeVore Well**

Flotte planter i Arizona

Tidspunkt	Delvist skyet	Højde
14.37	🌥️ 32 °C	1.051 m



Kaktus



Cactus

Dag 216–220

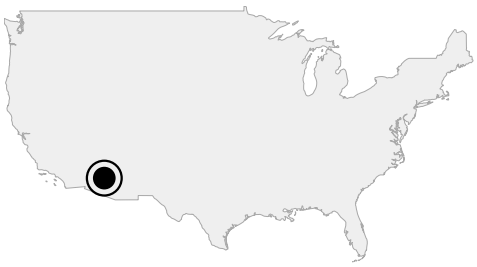

Ankommet

🇺🇸 **27.–31. okt. 2024, Forenede Stater, Sunrise Terrace**

AirBnB - aircon støjer så jeg finder et andet sted men er her/har betalt for 4 nætter. Har eget TV & køleskab.
På vej hertil oplevede jeg på motorvejen 6, 7 og endda 8 spor i hver retning😮😲

Ser hyggeligt ud, rent og pænt 👍er aircon nødvendigt har du ikke vænnet dig til varmen nu ? bh Kasper (skifter Onduline tagplader på skur i Ølsted) [kasper]

Knold Slukker for aircon når jeg sover, har fundet et andet sted, så jeg flytter.

Tidspunkt	Overskyet	Højde
17.13	☁️ 32 °C	323 m



Ankommet

Dag 216

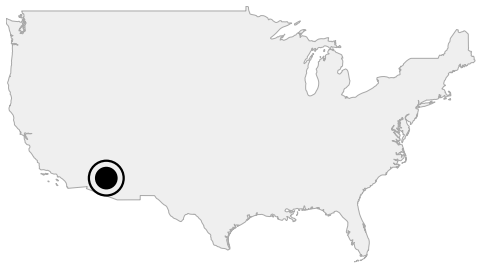

Jubilæum 🌟🇩🇰👍

🇺🇸 **27. oktober 2024, Forenede Stater, Sunrise Terrace**

Har nu rejst i 7 måneder og mangler 7 til🥰

Annette Mursal ½ vejs: godt gået. må 2nd del gå..

Tidspunkt	Delvist skyet	Højde
20.27	🌥️ 25 °C	321 m

Dag 217

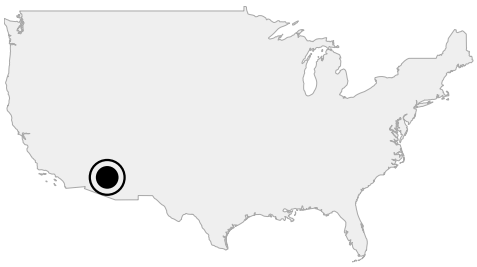

Sommerfugle-land

🇺🇸 **28. oktober 2024, Forenede Stater, Andalusia**

De modtager pupper fra hele verden som udklækkes her og overføres derefter til konservatoriet. Mange af sommerfuglene er meget flotte🤗🥰

Peter Hauerslev Smukke billeder og fin video.

Tidspunkt	Klar dag	Højde
11.50	☀️ 30 °C	406 m




Hypolimnas bolina
Great Eggfly
Asia
Kallima inachus
Orange Dead Leaf
Asia
Doleschallia bisaltide
Autumn Leaf
Asia
Junonia (Precis) iphita
Chocolate Pansy
Asia
Parthenos sylvia lilacinus
Blue Clipper
Asia
Catonephele numilia
Grecian Shoemaker
Neotropical
Vindula dejone
Malay Cruiser
Asia
Cethosia cyane
Leopard Lacewing
Asia
De udklækkes her











Dag 218

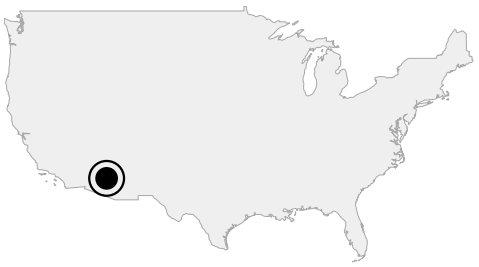

Hole in the Rock

🇺🇸 **29. oktober 2024, Forenede Stater, Hole in the Rock**

En park midt i byen Phoenix. Byen er stor ca 60x50 km og det meste er 1 eller 2 etager.

Tidspunkt
09.56

Klar dag
☀️ 17 °C

Højde
395 m



Der er hullet



Der er faktisk 2 huller


Et hul er tilgængeligt


Jeg var her🥰


Phoenix er stor og flad

Dag 218

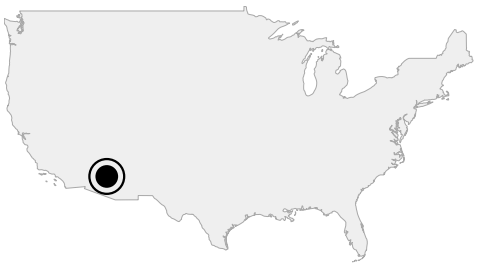

Penske bil museum

🇺🇸 **29. oktober 2024, Forenede Stater, Basking Ridge**

Penske holdet er det mest vindende i USA.
I Indycar og Nascar har de mange sejre.
Udenfor og ved siden af museet kan man købe:
Aston Martin, Porsche, Bugatti, Rolls-Royce, Ferrari, Maserati, Bentley, Lamborghini og Mercedes.
Benzin 24,9 km/l🥰

Bjørn Paulsen Fede slæder.

Tidspunkt	Klar dag	Højde
12.48	☀️ 20 °C	478 m

Indycar biler

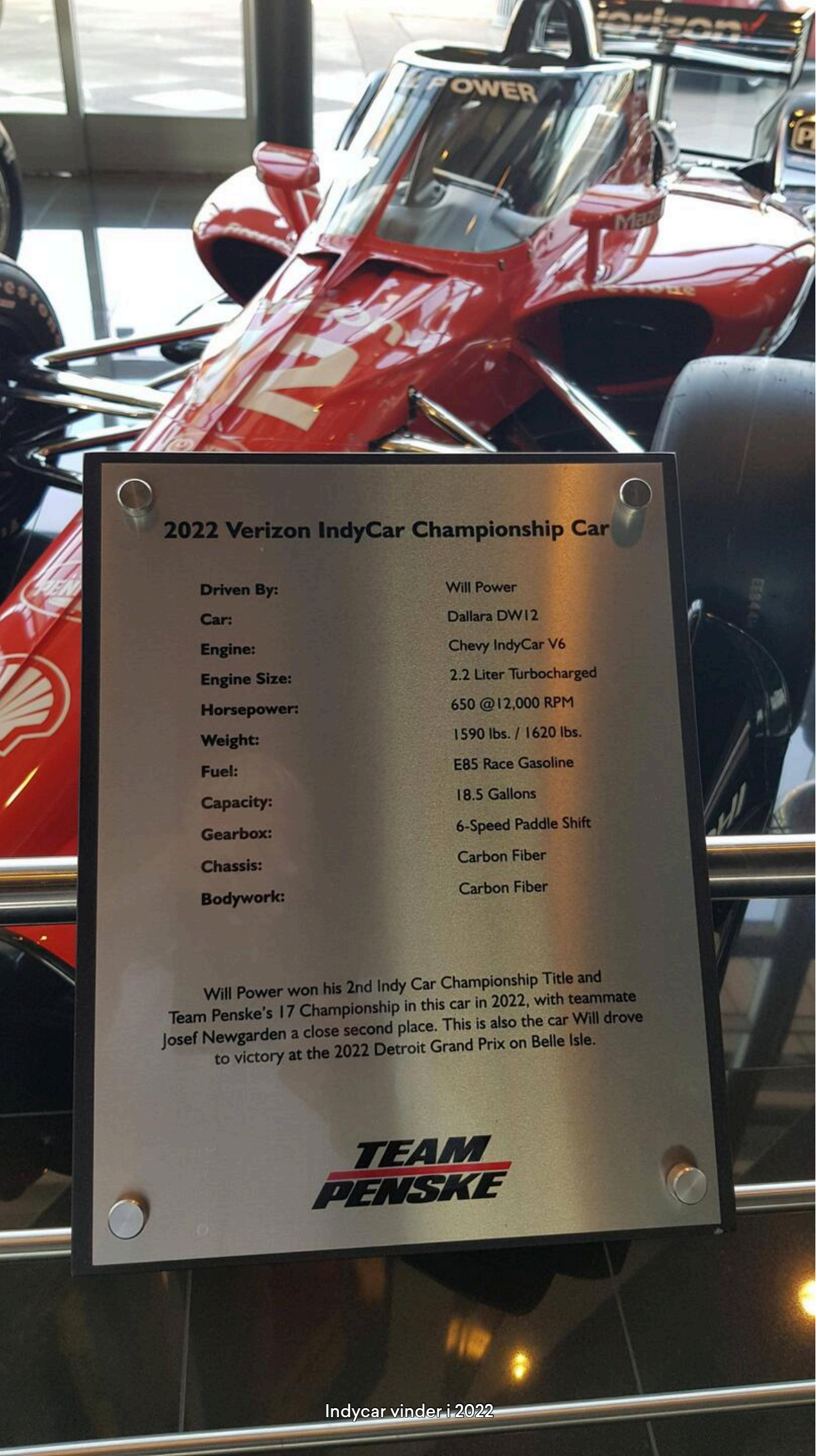

Indycar vinder i 2022



Nascar biler


Udenfor


Den flotteste 🥰👍

Dag 219

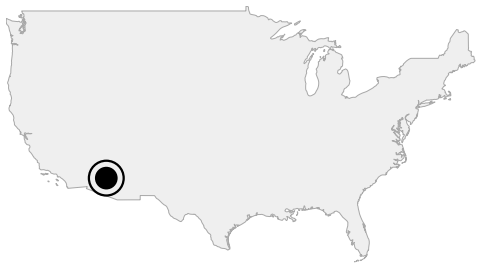

Prius afhentet

🇺🇸 **30. oktober 2024, Forenede Stater, Sunrise Terrace**

Jeg kommer til at savne den frihed en bil giver, især her i USA, hvor alt er baseret på biler. Vejene er brede, masser af p-pladser hvor man end kommer frem. Benzin er billig og der er mange steder man kan købe benzin/diesel.
Jeg har kørt 6.645 miles, dvs. 10.694 km. Wauw😲
Har kørt på asfalt, beton, grus og jordveje. Kørt over jernbroer, træbroer og betonbroer.
Har været oppe på 80 mph ~ 128 km/t. Er blevet overhalet indenom og udenom. Har kørt på småveje, mindre veje, high-way og inter-state.
Har oplevet op til 8 spor i hver retning. Har kørt op ad op til 25° og ad meget snoede veje. Har også prøvet at køre om natten.
Ved lyskryds:
Man kan dreje th selvom der er rødt. Og dem som skal tv får lov til at køre først. Alle holder tilbage for fodgængere.
Og til sidst: uden Google Maps var det ALDRIG gået så let.

Sherry Yost Quite an amazing experience.

Sherry Yost What did you mean about a TV going first at a light?

Knold TV~to the left TH~to the right

Tidspunkt	Klar dag	Højde
12.15	☀️ 22 °C	322 m



Snit vel omkring 22-23 km/l



Alex afhentede bilen

Dag 220–232

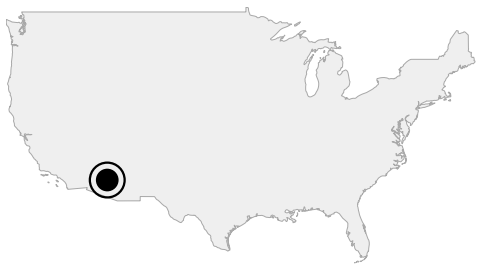

Ankommet

🇺🇸 **31. okt.–12. nov. 2024, Forenede Stater, Countryside Mobile Home Park**

1. dag uden bil - tog busser hertil. Ganske nemt med APP'en. Og dagbillet er 4$🥰
Her er rent og pænt og air-con er stille🤗🥰👍
Tager en slappe-af-dag her i dag. Bliver her 12 nætter.

Annette Mursal Hvor er Knold? 'Her', hvor 'her' hugs A

Annette Mursal Uden bil? Hvorfor?

Knold Det er for dyrt.

Annie Hauerslev Enjoy 🤗 Bedste hilsner fra Peter & mig ❤️

Tidspunkt	Klar dag	Højde
12.08	☀️ 23 °C	327 m



Venter på 1. bus



Ankommet

Dag 220

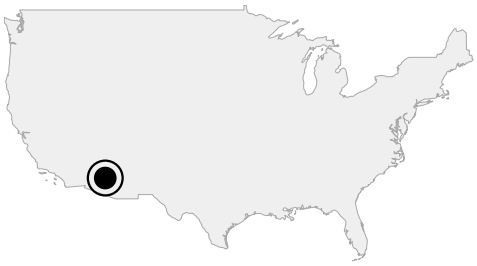

Mit værtspar

🇺🇸 **31. oktober 2024, Forenede Stater, Countryside Mobile Home Park**

Cassandra, Aiden og Erich

Annie Hauerslev Nårh..., en sød “lillemand”, klar til Halloween 🎃

Annie Hauerslev Har du slik? 🍭🍭🍭

Knold Ja der var masser

Tidspunkt	Overskyet	Højde
20.12	☁️ 18 °C	327 m



Herlige

Dag 221

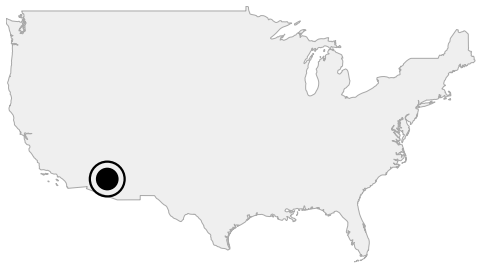

Dagens opgaver udført

🇺🇸 **1. november 2024, Forenede Stater, Countryside Mobile Home Park**

Har selv fikset pandehår og trimmet skægget.
Har hævet $ til Erich - jeg bor her udenom AirBnb👍.
Har handlet:
En lille tandpasta 5,42
En deodorant 8,13
1,9 l mælk 1,32
En pose æbler 8 stk 4,33
Cherry tomater 2,83
Leverpølse 3,32
En lille ost 3,94
Sandwich brød 2,57
I alt $ 31,86 ~ dkr 220 😲

Palle Jørgensen Er du klar til valget på tirsdag?

Knold Ja har endda eget TV

Tidspunkt	Delvist skyet	Højde
10.33	🌥️ 19 °C	327 m



Wallmart kæmpe stort supermarked



Fin fyr👍

Dag 221

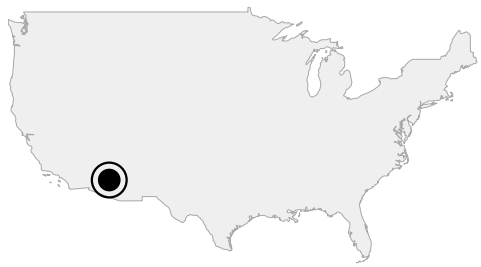

Hvem bliver USA' næste præsident?

🇺🇸 **1. november 2024, Forenede Stater, Countryside Mobile Home Park**

Se lige forrige fodaftryk.
Jeg tror mange amerikanere vil stemme med pengepungen og se på hvordan det var fra 2016-2020 sammenlignet med 2020-2024. Og jeg ved at Biden ikke var årsagen til inflationen men hvem tænker på det, når meget herover er steget meget i pris. Dette og de mange reklamer jeg ser her medfører at:
Jeg håber på Harris men tror at Trump vinder😨

Tidspunkt	Delvist skyet	Højde
12.08	🌥️ 24 °C	327 m

Dag 222

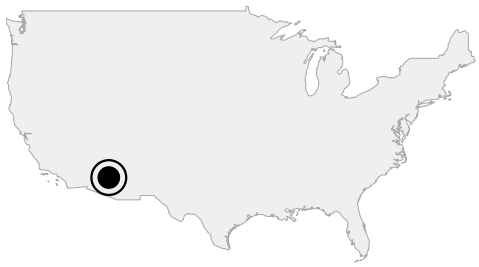

McCormick-Stillman Railroad Park

🇺🇸 **2. november 2024, Forenede Stater, McCormick Railroad Park**

Gratis park, det vrimlede med bedsteforældre med børn.
Her er modeltog i mange størrelser og man kan købe sig til en tur på de større.
Derudover er en pullman vogn udstillet/tilgængelig.

Tidspunkt	Overskyet	Højde
12.20	☁️ 24 °C	391 m



Et værksted fra ca. 1930

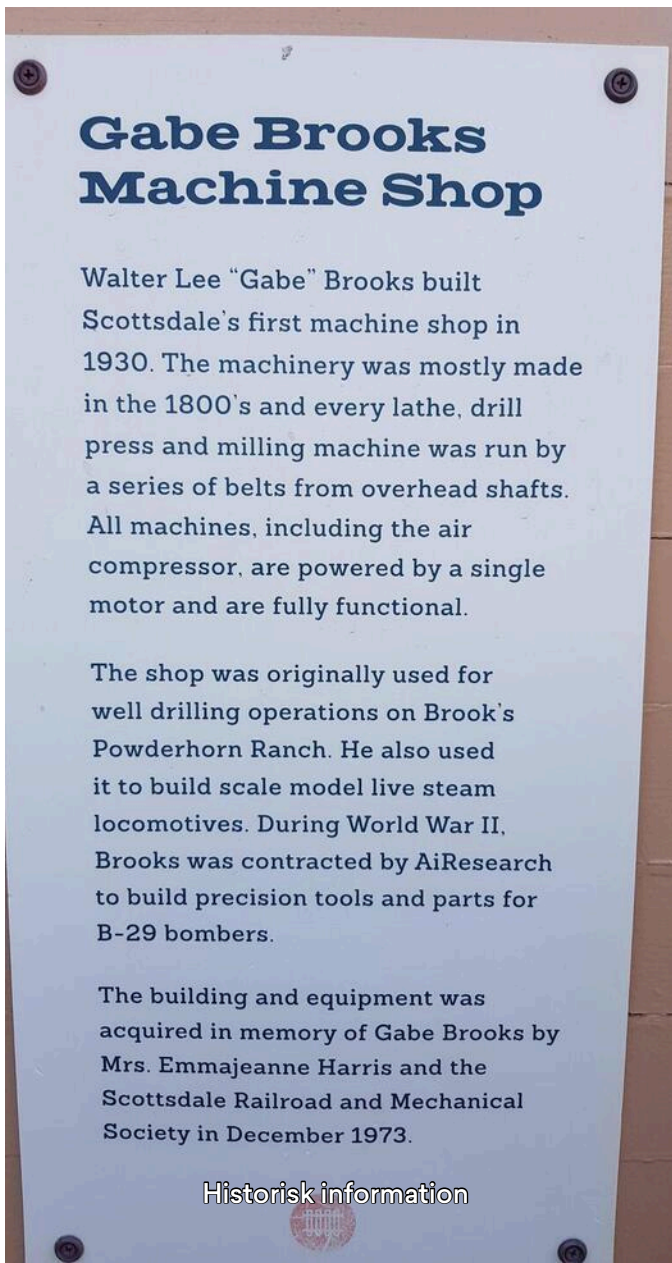

Historisk information

Roald Amundsen Pullman car fra 1923



Few industries in the United States grew as quickly as the Railroad industry did during the 19th and early 20th century. The creation and improvement of the steam engine in England plus the 1848 discovery of gold in California pushed forward the plan to build a transcontinental railroad in the United States. In 1840 there was just over 2,800 total miles of track in the United States. When President Abraham Lincoln signed the bill calling for the construction of the transcontinental railroad in 1862, there was over 30,000 miles of track and there would be nearly 60,000 miles by the time the enormous undertaking was completed in 1869. This rapid expansion of railroad lines not only led to increased access to the western parts of the United States, but it was also a perfect [illegible] cut-throat entrepreneurs to make a fortune.

Historisk information





Roald Amundsen Presidential Car

The Railroad Era's Air Force One

The Roald Amundsen was constructed by the Pullman Palace Company in 1928 as one of six cars named after famous explorers. Each private car contained a dining room, several private sleeping rooms, a bathroom, a kitchen and pantry, sleeping quarters for a cook and porter, and an observation room and observation deck in the rear. The Amundsen and Ferdinand Magellan were two sister cars originally built to the same floor plan by Pullman as Plan number 3972C. The car was used by four presidents of the United States from 1932-1952 for campaigning for the office of president of the US [illegible] the duties of the office of president by Presidents Hoover, Roosevelt, Truman and Eisenhower.

Historisk information

Præsidentens suite



Balkom hvorfra 4 præsidenter førte valgkamp



1 af 5 modelbaner



2 til



Det største tog man kunne købe billet til

Dag 223

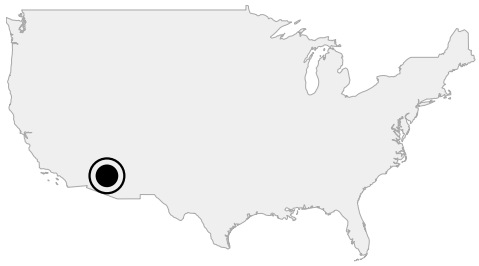

Martin Auto Museum 1

🇺🇸 **3. november 2024, Forenede Stater, Westcliff Park**

Mindst 170 flotte biler, nogle har kun kørt få km
Alle som ikke er låst må man åbne og endda sætte sig ind i😮😲👍

Tidspunkt	Overskyet	Højde
11.40	☁️ 19 °C	379 m



En Mercedes fra 1886



1965 Shelby AC Cobra MK III

This car is very special to museum founder Mel Martin. It has only six original miles and the dash was signed by the legendary car designer Carroll Shelby (January 11, 1923 - May 10, 2012). The AC Cobra was designed by Shelby to race. He wanted it to be a "Corvette-beater" and it did just that. In 1963, at Riverside International Raceway, Shelby's car outran an impressive field of Corvettes, Jaguars, Porsches, and Maserati's to give the Cobra its first win.



Shelby was an American automotive designer, racing driver, and entrepreneur. In addition to the AC Cobra, he is also known for his involvement with the Ford Mustang, which he modified during the late 1960s and early 2000s. He established Shelby American Inc. in 1962 to manufacture and market performance vehicles, as well as Carroll Shelby Licensing in 1988, which grew into Carroll Shelby International.

A chapter in Shelby's remarkable life is told in the 2019 movie, Ford v Ferrari, starring Matt Damon (Shelby) and Christian Bale (driver Ken Miles). In the movie, Shelby and Miles "battle corporate interference, the laws of physics and their own personal demons to build a revolutionary race car for Ford and challenge Ferrari at the 24 Hours of Le Mans in 1966" - something that most racing "experts" of the day thought was impossible.



The Specs...
Production: 1965 to 1967
56 of the 100 planned were produced of those, 31 unsold competition models were detuned and fitted with windscreens for street use.
Assembly: Los Angeles, CA Shelby America, Inc.
Engine: Ford 427 engine
Power: 500 horsepower
Transmission: 4-speed manual
Brakes: 4-wheel disc
Top speed: 164 miles per hour

Interview w/Mel

Wikipedia on Carroll Shelby

Fakta

Wikipedia on the Cobra AC



1886 Benz Motorwagen (Replica)

Benz Patent-Motorwagen (built in 1885), idely regarded as the world's first piston- vered production automobile. On January 1886 Karl Benz patented the three- eeled Patent-Motorwagen (patent number 435). Later in the same year, just 60 miles ay, Gottlieb Daimler patented an internal-





combustion engine and began with the construction of a four-wheeled horseless carriage. Neither Benz nor Daimler were aware of the other's work.

Karl's wife Bertha Benz, whose dowry nanced their enterprise, was aware of the need for publicity. She took the Patent- otorwagen No. 3 and drove it on the first long-distance internal combustion automobile ad trip to demonstrate its feasibility. She took her sons Eugen and Richard, fifteen and urteen years old, on the 121-mile trip in August 1888. As well as being the driver, Benz cted as mechanic on the drive, cleaning the carburetor with her hat pin and using a garte to insulate wire. She refueled at a local pharmacy along the route, taking on ligroin as fuel, making it the first filling station in history. As the brakes wore down, Benz asked a local shoemaker to nail leather on the brak blocks, thus inventing brake linings.

In commemoration of the 100-year anniversary of the Benz Patent-Motorwagen, Mercedes-Benz produced a series of fully functioning replica of the Benz Patent-

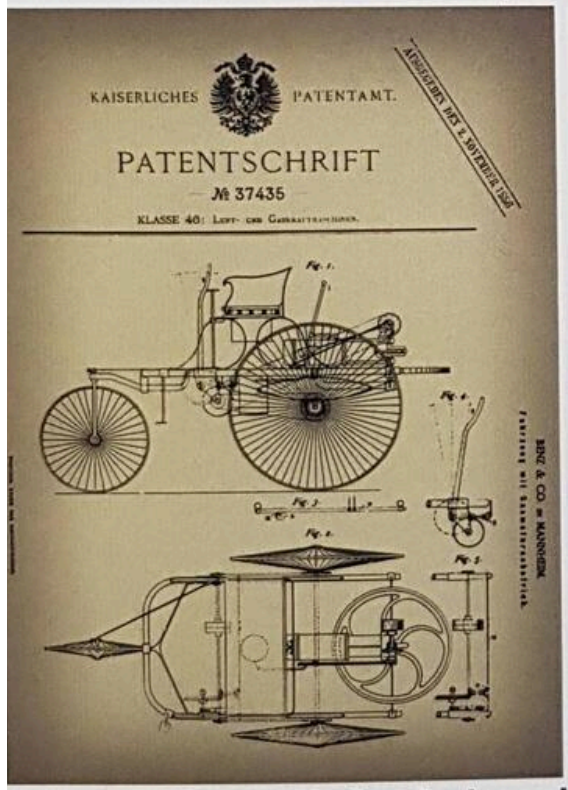

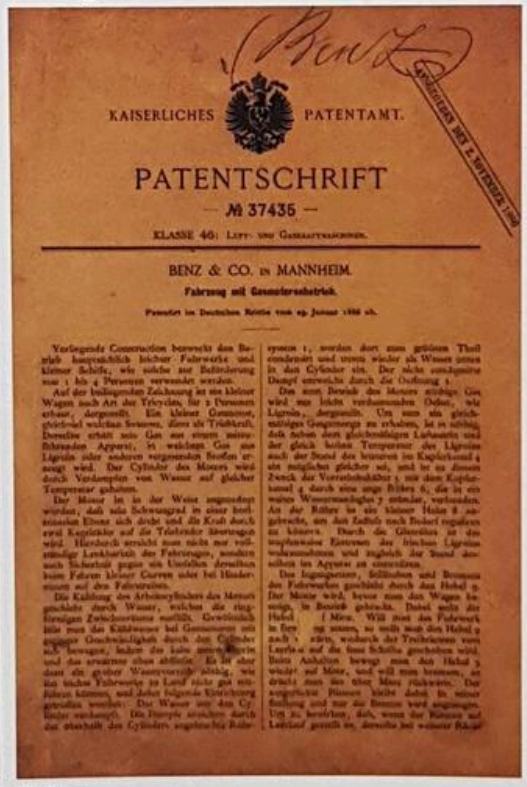

Motorwagen, mainly for dealer exhibits.

The Specs...
9 horsepower engine at 400 pm
Total loss oiling system
Steered by a tiller, not a steering wheel
Top speed of 12 mph
Chain drive on both sides

Watch these two re-enactments of the 1st journey

Historisk information

Dag 223

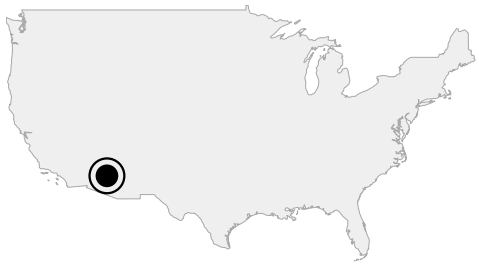

Martin Auto Museum 2

3. november 2024, Forenede Stater, Westcliff Park

Mange flotte biler.

Tilbage til fremtiden bil, og Ford Fairlane Sunliner 1958-59, jeg vil med rundt. Kh Kasper [kasper]

Tidspunkt	Overskyet	Højde
12.40	20 °C	381 m



DeLorean



1955 Ford Fairlane Crown Victoria

This 1955 Ford Fairlane Crown Victoria is one of only 33,165 Crown Victoria's produced in 1955. Making it even more rare, it is one of only 1,999 built with a transparent top. Interestingly, this was known as a Fairlane Crown Victoria "Skyliner" during the 1954 and 1956 model years – but not in 1955.

The Crown Victoria is the most prized hardtop model in the Victoria lineup. Constructed on the same wheelbase chassis using the same suspension components as other Fairlane models, they also used the same engines and transmissions. Little change to the exterior was evident, other than the obvious "basket handle" trim atop the roof, additional chrome add-ons and emblem updates.

This car sold for approximately $2,700 originally and the transparent top was a $69.49 option. Although panoramic moonroofs are fairly commonplace today, this was a rare feature in the 1950s.

The Specs…

- 272 cubic-inch V-8 engine
- 182 horsepower
- 3-speed "Fordomatic" automatic transmission
- Green tinted 1/4-inch thick, molded, acrylic-plastic roof panel
- Well-maintained older frame-off restoration
- Power windows
- Power seat
- Pushbutton radio with rear antenna
- Fender skirts
- 115.5-inch wheelbase

Fakta







1981 DMC DeLorean

The DeLorean is a rear-engine two-passenger sports car. Ultimately the only car brought to market by the fledgling company. The DeLorean is sometimes referred to by its internal DMC pre-production designation, DMC-12. However, the DMC-12 name was never used in sales or marketing materials for the production model. Designed by Giorgetto Giugiaro and noted for its gull-wing doors and brushed stainless-steel outer body panels, the sports car was also noted for a lack of power and performance not in harmony with its looks and price. Though its production was short-lived, the DeLorean became widely known after it was featured as the time machine in the *Back to the Future* films.





With the first production car completed on January 21, 1981, the design incorporated numerous minor revisions to the hood, wheels and interior before production ended in late December 1982, shortly after DMC filed for bankruptcy and after total production reached about 9,000 units.

DMC
DELOREAN MOTOR CARS OF AMERICA
Division of DeLorean Motor Company

SHIPPED TO (DEALER NAME AND ADDRESS)
Shepard Chevrolet
930 Carriage Lane
Lake Bluff, IL 60044

MODEL	BODY TYPE	PORT OF ENTRY	METHOD OF TRANSPORTATION
DELOREAN	2-DOOR	BALTIMORE	TRUCK

INTERIOR | VEHICLE IDENTIFICATION NO. | ENGINE NO. | MODEL YEAR: 1982

STANDARD FEATURES	MANUFACTURERS SUGGESTED RETAIL PRICE * ▶	$28,650.00
• Stainless Steel Body Panels	REAR MOUNTED 174 CID OHC V6 ENGINE	STD
• Counter Balanced Gull-Wing Doors	5-SPEED MANUAL TRANSMISSION	STD
• 4-Wheel Independent Suspension	BOSCH K-JETRONIC FUEL INJECTION	STD
• Rack & Pinion Steering	POWER ASSISTED 4-WHEEL DISC BRAKES	STD
• Electronic Ignition System	AIR CONDITIONING	STD
• Body Side Molding	AM/FM STEREO RADIO W/ CASSETTE	STD
• Tinted Windows	ELECTRIC POWER ANTENNA	STD
• Intermittent Windshield Wipers	POWER WINDOWS	STD
• Epoxy Coated Corrosion Resistant Frame	CENTRAL DOOR LOCKING SYSTEM	STD
• Dual Braking System	MANUAL TILT & TELESCOPIC STEERING COLUMN	STD
• Halogen Headlamps	DUAL ELECTRIC REMOTE SIDE VIEW MIRRORS	STD
• Engine/Luggage Compartment Lights	CAST LIGHT-ALLOY WHEELS	STD
• Interior Hood & Engine Compartment Release	GOODYEAR NCT STEEL BELTED RADIAL TIRES	STD
	ELECTRIC REAR WINDOW DEFOGGER	STD
	DIGITAL CLOCK	STD
	ELECTRIC TACHOMETER	STD
	BOSCH LAMBDA EMISSION CONTROL	STD
	U.S. PROCESSING CHARGES	$600.00
	OPTIONAL EQUIPMENT: NONE	

THIS LABEL HAS BEEN AFFIXED TO THIS VEHICLE PURSUANT TO THE REQUIREMENTS OF 15 U.S.C. §1231 ET SEQ., WHICH PROHIBITS ITS REMOVAL OR ALTERATION PRIOR TO DELIVERY TO THE ULTIMATE PURCHASER.

DESTINATION CHARGES	$575.00
TOTAL SUGGESTED RETAIL PRICE ▶	$29,825.00

*GASOLINE, LICENSE AND TITLE FEES, STATE AND LOCAL TAXES ARE NOT INCLUDED IN THE MANUFACTURER'S SUGGESTED RETAIL PRICE.

EPA
FUEL ECONOMY RATING

MODEL:
DELROEAN, 174 CID ENGINE, 6 CYLINDERS, 5-SPEED MANUAL TRANSMISSION, MECHANICAL FUEL INJECTION, CATALYST EQUIPPED, FEED BACK FUEL SYSTEM.

ESTIMATED MPG FOR COMPARISONS

THE ESTIMATED MILEAGE FOR THIS MODEL 21 IS TO BE USED TO COMPARE CARS OF THIS MODEL WITH OTHER CARS. YOUR OWN MILEAGE MAY BE POORER DEPENDING UPON OPTIONS, DRIVING CONDITIONS, YOUR DRIVING HABITS, AND YOUR CAR'S OPERATING CONDITION.

OTHER TWO SEATER MODELS

THE ESTIMATED MPG NUMBERS FOR OTHER SIMILAR SIZED CARS RANGE FROM 10 TO 29 MPG (AS OF SEPT. 30, 1981). BY COMPARISON, THE ESTIMATED MPG OF THIS MODEL IS 21 . USE THESE NUMBERS TO COMPARE DIFFERENT MODELS. CONSULT THE GAS MILEAGE GUIDE FOR FURTHER INFORMATION.

ANNUAL FUEL COST, $1178 BASED ON 21 MPG, 15,000 MILES PER YEAR, $1.65 /GALLON
ASK THE DEALER FOR THE FREE 1982 GAS MILEAGE GUIDE TO COMPARE THE ESTIMATED MPG OF OTHER CARS. IT WILL TELL YOU HOW TO USE THESE NUMBERS.

Despite the poor quality and unsatisfactory driving experience, the DeLorean continues to have a strong following driven in part by the popularity of *Back to the Future*. 6,500 DeLoreans were estimated to still be on the road as of 2015.

Specs:
Manufacturer: DeLorean Motor Company
Production: 1981 – 1982
Assembly: Northern Ireland
Designer: Giorgetto Giugiaro
Layout: Rear Engine, Rear wheel drive
Doors: 2 door Gull-wing
Engine: 2.85L PRV ZMJ-159 V6
Output Power: 130 hp, 153 ft lb torque
Transmission: 5-speed manual or 3-speed automatic



Read about DMC

John DeLorean

Next Gen DMC Alpha5

Fakta

2015 BMW i8 Hybrid Coupe

The BMW i8 is a plug-in hybrid sports car that was part of BMW's electrified fleet. The production version of the BMW i8 was unveiled at the 2013 Frankfurt Motor Show and was released in Germany in June 2014. Deliveries to retail customers in the U.S. began in August 2014. Production ended in June 2020.



The 2015 BMW i8 accelerates from 0 to 62 mph in 4.4 seconds and has an electronically limited top speed of 155 mph. The 2015 model has a 7.1-kWh lithium-ion battery pack that delivers an all-electric range of 23 miles. The US Environmental Protection Agency (EPA) rated the driving range at 15 miles in electric vehicle mode. The EPA rated the i8 fuel economy at 76 miles per gallon (mpg) in hybrid mode and 29 mpg in pure gasoline mode.



By March 2020, global sales of all variants had reached more than 20,000 cars, making the BMW i8 the world's top-selling plug-in electric sports car.

Standard features include 20-inch wheels, cross-drilled and ventilated disc brakes, adjustable suspension, LED exterior lighting with BMW i "U-shaped" daytime running and brake lights, automatic high beam headlights, auto engine start-stop, an around-view camera view system, keyless entry and ignition, power front seats with memory, leather upholstery, and a leather-wrapped steering wheel. Technology highlights include a navigation system with real-time traffic info, Bluetooth phone connectivity, BMW's iDrive interface, BMW Assist with remote smartphone app capability, BMW Online and Apps, and a Harman Kardon sound system with hard disk storage and USB and aux inputs.



Specs...

- 1.5 liter inline 3-cylinder engine
- 375 horsepower
- 6-speed automatic transmission
- All-wheel drive
- 110.2-inch wheelbase
- 5,456 were sold worldwide in 2015, of which 2,265 were sold in the US
- Scissor doors swing upwards when opened
- New price starting at $136,500

Fakta

Dag 224

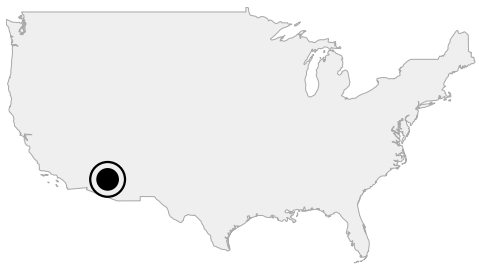

I biffen

🇺🇸 **4. november 2024, Forenede Stater, Phoenix**

Her dagen før præsident valget gik jeg i biffen. Jeg så den nyeste med Tom Hanks: Here.
Anbefales: 5,1 af 6 🌟
Der var ikke mange biografgængere - jeg var faktisk eneste gæst i salen.
I morgen glæder det valget 😨 det bliver spændende.

Annette Mursal Fik du set 'the apprentice ' filmen om Trump, jeg nyder et portræt interview med dronning Margrethe II, hun er kristelige dagblads Årets Dansker: du kan læse det fredag: hvis verden står¡ hahaha

Annette Mursal Netop meddelt: johnny Madsen død

Peter Hauerslev Hvordan kommer du rundt uden bil?

Knold Busser ganske nemt og billigt med deres APP

Tidspunkt	Klar dag	Højde
13.37	☀️ 21 °C	346 m


21
4
Hallo er her nogen??

Dag 225

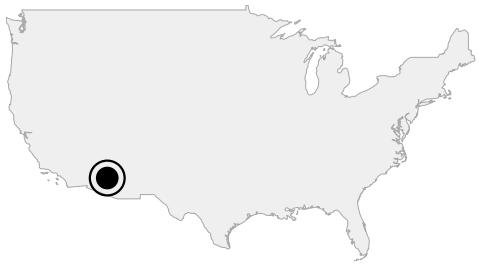

Lang dag

🇺🇸 **5. november 2024, Forenede Stater, Countryside Mobile Home Park**

Alle TV kanaler dækker valget og som det ser ud nu er der måske😲 et resultat i morgen tidligt, dansk tid 15....
X'er fingre og venter spændt.
PS exit målinger viser at den demokratiske proces er vigtigst, så der er håb🥰

Annie Hauerslev Four years with Donald Trump is a fact as we hear it 🤔

Annette Mursal God Bless USofA

Tidspunkt	Overskyet	Højde
15.47	☁️ 22 °C	327 m

Dag 226

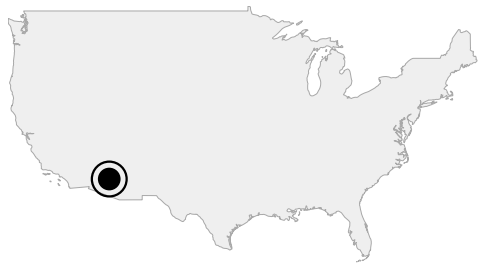

Trump

🇺🇸 **6. november 2024, Forenede Stater, Countryside Mobile Home Park**

Verden er ændret - Trump bliver USA' præsident igen.
Håber at hans rådgivere kan påvirke ham til at tænke sig godt om inden handling.

Thomas Schlage Du skulle ellers have en "like", men ikke i dag forstår du nok.

Frank T I den grad! Fortsat god tur min ven - spændt på at følge dig i Sydamerika

Tidspunkt	Delvist skyet	Højde
07.07	🌥️ 6 °C	321 m

Dag 226

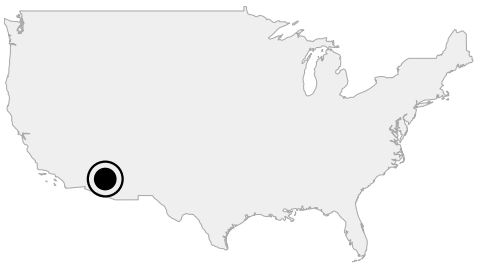

Mexico

🇺🇸 **6. november 2024, Forenede Stater, Countryside Mobile Home Park**

Har nu planlagt ruten igennem Mexico. Bruger nok ca 4 uger på det. Tager afsked med USA d. 12/11.

Annette Mursal Ja, jeg fik ikke den præsident, jeg ønskede. Nu er det spændende, hvad næste 4 år bringer.

Annette Mursal Hav alle dine sanser på, dine næste fire uger kan blive skæbnesvangre. MEN PØJ, PØJ DU KAN!💯🐾🐾☠️👍

Peter Hauerslev Sejler du fra Cancun? Til hvor?

Knold Tager videre over land til Panama og flyver derfra til Lima.

Tidspunkt	Klar dag	Højde
11.27	☀️ 17 °C	327 m



Dag 228

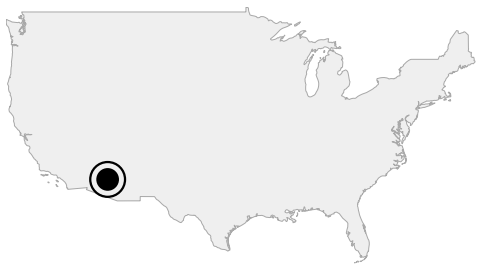

Arizona Science Center

🇺🇸 **8. november 2024, Forenede Stater, Heritage Square**

Mest for børn og barnlige sjæle.
Dyrt: 190 dkr for pensionister 😮😲

Annette Mursal det er lige dig? 👣🫶🐾🐾

Tidspunkt	Klar dag	Højde
14.13	☀️ 20 °C	347 m



For børn men hvor er de?



Og barnlige sjæle



Masser at læse og prøve



Spiste en 8'er inden ASC

Dag 230

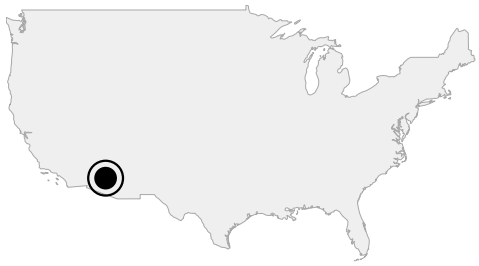

Nascar

🇺🇸 **10. november 2024, Forenede Stater, Salt River**

Har vist billet, spist og købt en vand. Alt her kan kun betales med kort.
Har også fundet min plads tæt på banen og start- og mål-stregen (markeret med rødt) i skygge🤗🥵. Glæder mig til starten.

 **Annie Hauerslev** Spændende 🤗😃

Tidspunkt	Klar dag	Højde
11.01	☀️ 21 °C	285 m



Pokalen der køres om



Masser af mennesker 50.000 i dag😮😗



Salg af merchandise



Udenfor



Stor parkering til mobilehomes i baggrunden



Min plads🤗🥳👍



Start- og mål-streg th

Dag 230

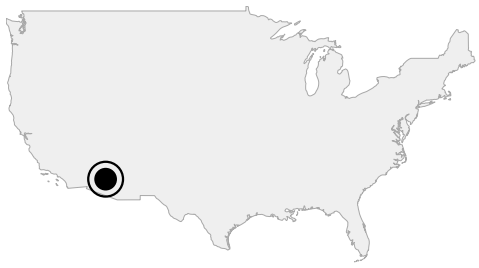

Op til næsten 300 km i timen

🇺🇸 **10. november 2024, Forenede Stater, Initial Point**

312 omgange af 1 mile ~ 1.609 meter.

Tidspunkt	Klar dag	Højde
13.48	☀️ 26 °C	290 m





Start 2 efter 1. uheld

Dag 230

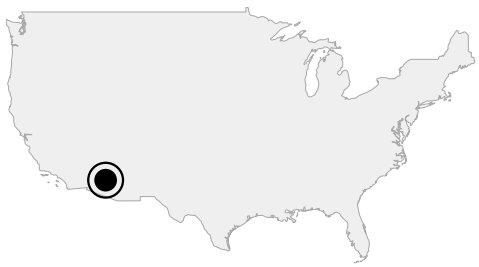

2. 3.-del i gang.

🇺🇸 **10. november 2024, Forenede Stater, Initial Point**

Er rykket op til række 18 pga. af støjniveau.
Gnst fart > 210 km/t. Herlig duft af racerbenzin.

Tidspunkt	Klar dag	Højde
14.14	☀️ 27 °C	292 m



Dag 230

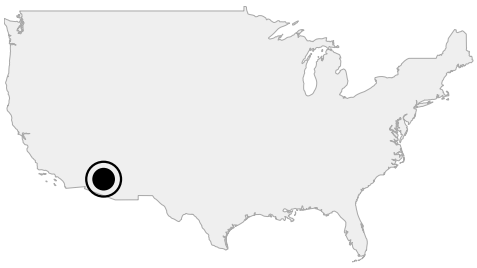

Og vi har en vinder

🇺🇸 **10. november 2024, Forenede Stater, Monument Hill**

Logano vandt, meget tæt fulgt af Blaney.

Tidspunkt	Klar nat	Højde
19.13	🌙 20 °C	289 m



Nr 1 og 2.

Dag 231

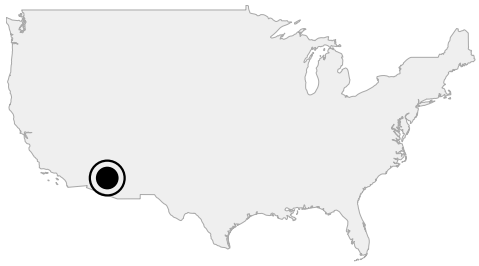

Gøre klar til i morgen

🇺🇸 **11. november 2024, Forenede Stater, Countryside Mobile Home Park**

Skal have vasket tøj og pakke, så jeg er klar til busturen til Nogales Mexico i morgen.
Det skal nok blive godt og spændende at rejse igen🤗.

Annette Mursal Go tur: be aware of ur surroundings 360°

Tidspunkt	Klar dag	Højde
11.54	☀️ 23 °C	327 m

Dag 232

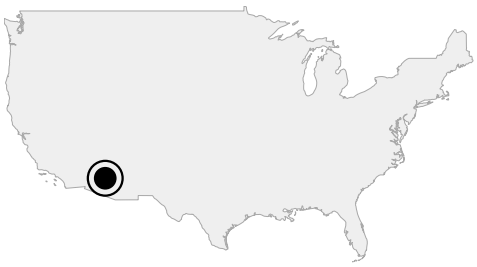

Adgang

🇺🇸 **12. november 2024, Forenede Stater, Canal Five Lower Branch (historical)**

Fik mod 9$ plads 1 time før så afgang mod Mexico er kl. 4.

Peter Hauerslev God tur. Nu skal du til at tale spansk m. fagter.👍🌍🕺🇩🇰👍

Tidspunkt	Klar dag	Højde
14.41	☀️ 24 °C	334 m



Busserne som bl.a. kører til Mexico.

Dag 232–234



Ankommet

🇲🇽 **12.–14. nov. 2024, Mexico, Héroes**

Er nu i Mexico og har fundet hotel Olivia.
Her i Mexico er det lidt mere "det går/er OK" lidt slidt og lidt beskidt.
Hotel værelse med eget bad, aircondition og tv🤗

Annette Mursal så langt så godt, pøjpøj 🐾🐾👣

Tidspunkt	Klar nat	Højde
20.05	🌙 11 °C	1.187 m

Hotel værelset

Dag 233



Aaargh !!!😰😡

🇲🇽 **13. november 2024, Mexico, Héroes**

Så skete det som ikke måtte ske: Automaten åd mit Mastercard 😡 og de kunne ikke åbne automaten, en tekniker kan være der om 2-3 dage😲 - så nu er kortet spærret.
Danske Bank manden var ikke sikker på at jeg kunne få et nyt sendt til Mexico 😡😡😡 de vil se på det.
Har nu kun Visa kortet, har hævet ca. 1.800 dkr som jeg kun bruger af, hvis jeg ikke kan bruge Visa.

Annette Mursal Få overført med western union

Annette Mursal Hvilken bank: de har jo samarbejdspartnere i alle lande? Ring gerne

Annie Hauerslev Åh nej! - Bedste ønsker 🙏

Tidspunkt	Klar dag	Højde
11.02	☀️ 19 °C	1.190 m

Dag 233



Gåtur

🇲🇽 **13. november 2024, Mexico, Héroes**

Gik lidt rundt, spiste frokost og fik også handlet lidt.

Annette Mursal Har du løst liquid problem? 🙏👍☠️😉

Knold Ja er i gang sammen med Kim.

Tidspunkt
13.45

Klar dag
☀️ 24 °C

Højde
1.201 m



Hotel Olivia næsten i midten og muren i baggrunden



Muren som skal bygges færdig i Trump' periode



Afgang mod Hermosillo

🇲🇽 **14. november 2024, Mexico, Gudino**

3-4 timer i bus med 3 stop undervejs.

Tidspunkt	Klar dag	Højde
10.50	☀️ 22 °C	1.233 m



Min bus

Dag 234



Ankommet

🇲🇽 **14. november 2024, Mexico, Cerro La Campana**

Dejligt værelse inkl morgenmad.

Tidspunkt	Klar dag	Højde
15.42	☀️ 31 °C	202 m



Tager den nærmeste 🥰

Dag 235



Gåtur i Hermosillo

🇲🇽 **15. november 2024, Mexico, Cerro La Campana**

Bad Chatgpt komme med anbefalinger tæt på hotellet:

Catedral de la Asunción er Hermosillo's mest ikoniske religiøse bygning. Denne katedral er kendt for sin smukke neoklassiske arkitektur og udsmykkede facade.

Plaza Zaragoza ligger lige ved siden af katedralen og er Hermosillo's centrale torv, kendt for sin atmosfære og franske pavillon.

Palacio de Gobierno del Estado de Sonora

Sonoras regeringspalads er en imponerende bygning kendt for sine indvendige vægmalerier, som skildrer Sonoras historie og kultur.

Annette Mursal Nyd det

Annie Hauerslev Spændende 🤗

Inspirende. God rejse i Mexico [Else Prangsgaard]



Jane Nilsson jo, men meget smukke linier og harmoniske. mere fredfyldt

Jane Nilsson jeg kan godt lide denne stil, ikke så mange englebasser

Jane Nilsson siger mere end ord, fantastisk

Jane Nilsson sprog, der kan tolkes af alle. Meget fascinerende malerier

Tidspunkt	Klar dag	Højde
09.57	☀️ 21 °C	213 m



Ikke så imponerende som den i Bulgarien



Vægmaleri



Katedralen



Vægmaleri



De er faktisk ret store



Jeg måtte ikke gå op til 1. sal

Dag 235



Hermosillo by-billeder

🇲🇽 **15. november 2024, Mexico, Madero Park**

Uden kommentarer.
Nu bad og læse/slappe af.

Tidspunkt	Klar dag	Højde
13.55	☀️ 27 °C	208 m



Kunst mange steder



Gade



Graffiti???



Gade



Kirken



Lokal helt



Katolsk kirke

Dag 236



Los Mochis

🇲🇽 **16. november 2024, Mexico, Cerrada Norwalk**

Næste stop: Los Mochis.
7 timer i bus med 4 stop.
Har igen booket hotel for 2 nætter - <400 dkr ialt🤗

Palle Jørgensen Det er meget biligt

Knold Tilbud fra Booking.com = halv pris.

Tidspunkt	Klar dag	Højde
09.01	☀️ 14 °C	203 m



2 etager

Dag 236



Mexico med bussen

🇲🇽 **16. november 2024, Mexico, Los Potreros**

Indtil videre er Mexico en stor "ørken".
På vej til Los Mochis blev bussen stoppet af det føderale politi.
Jeg skulle vise ID og jeg blev sgu også kropsvisiteret😲😮👍

Tidspunkt	Overskyet	Højde
12.25	☁️ 23 °C	14 m



Dag 237



Søndags slentretur i Los Mochis

🇲🇽 **17. november 2024, Mexico, Los Mochis**

Gik lidt rundt, fik betalt min busbillet for turen i morgen, faldt over et marked: mest tøj, lidt frugt og én slagter.
Støttede (betalte entre) et interaktivt museum for børn, blev vist rundt da der næsten ingen gæster var. Så den botaniske park og faldt over kl. 13 messen i en katolsk kirke. Fandt et vandhul 🥰🤗.
PS har handlet: 2 æbler, 2 bananer, lidt ost og brød.
Må købe vand senere i dag.

Tidspunkt	Delvist skyet	Højde
13.01	⛅ 21 °C	18 m





Fint lokomotiv



Bønder sælger afgrøder



Marked mest tøj



Og lidt frugt plus én slagter



Det interaktive museum



Så film om isbjørne



De er da søde



Min engelsktalende guide



Den botaniske park

En del forældre med børn



Messe gik i gang da jeg var der



Nogle af de "herreløse" hunde

Dag 237



Ikke helt på toppen

🇲🇽 **17. november 2024, Mexico, Bienestar**

Har haft tendens til ondt i halsen, dette er dog bedret. Men er nu så småt begyndt at hoste. Så jeg går tidligt i seng nu kl. 21 og tager den med ro de næste par dages tid.

Bjørn Paulsen God bedring.

Annette Mursal Det kan være smog: overvej eucalyptus eller ingefær. God bedring🥲🍒

Thomas Schlage God bedring, også fra os i Ramløse.

Annie Hauerslev God bedring 💚 måske gr. Aircondition i bussen 🤔 Peppermynte er også et godt alternativ 🍯

Jane Nilsson håber du hurtig kommer over det

Tidspunkt	Klar nat	Højde
21.04	🌙 13 °C	22 m

Dag 238–240



Ankommet Mazatlán

🇲🇽 **18.–20. nov. 2024, Mexico, Punta Codo**

Rent værelse🥰 med god seng, TV og eget køleskab/fryser og bad. Men her er MEGET støj fra gaden. Pyt kun 2 nætter til: dkr 407,- ialt det er OK🥰. Byen er en turistby ud mod Stillehavet.
PS hoste lidt aftagende.

Annette Mursal Godt at høre 🥲

Jane Nilsson 👍

Tidspunkt	Klar dag	Højde
16.22	☀️ 23 °C	6 m



Mit værelse



Kom forbi STORT skovområde på vej hertil



De har betalingsveje her

Dag 239



Sygedag

🇲🇽 **19. november 2024, Mexico, Punta Codo**

Air con i bussen er noget lort. Tager en dag her i turist/bade/fest byen på langs.
Hørte i går mecikansk messingsuppe musik med masser af trommer. Fik sovet ca 5 timer det er OK. I dag i bad og ud 2 gange: frokost og aftensmad ellers bliver jeg i sengen og læser.

Karin Thirstrup Larsen Jeg følger stadig med - fortsat god tur

Annie Hauerslev Take your time and enjoy 🥰

Tidspunkt	Klar dag	Højde
08.06	☀️ 21 °C	11 m

Dag 239



Status

🇲🇽 **19. november 2024, Mexico, Punta Codo**

Det går bedre. Hoster stadigvæk lidt men kan fint trække vejret igennem næsen og halsen er 90% OK.
Så håber jeg at 8 timer i bus i morgen ikke ødelægger det hele😀.

Tidspunkt	Klar nat	Højde
19.08	🌙 23 °C	11 m

Dag 240



På vej til Guadalajara

🇲🇽 **20. november 2024, Mexico, Pueblo Nuevo**

8 timer i bus og så videre i taxi. Det er i dag Mexico' national dag nr. 114 og så på TV stor parade i Mexico City. Bussen er næsten tom kun 5-6 passagerer.

Tidspunkt	Klar dag	Højde
11.55	☀️ 28 °C	8 m

Dag 240



På vej

🇲🇽 **20. november 2024, Mexico, El Chalatal**

Langs Stillehavet og så ind i landet. Her er mere frodigt, mere landbrug og mindre fladt. Og så er der plads til 3 på vejen 😲 og det med gult må være kun en anbefaling.

Peter Hauerslev Lukkede du øjnene?

Knold Næh



Annette Mursal WoW

Tidspunkt	Klar dag	Højde
13.38	☀️ 30 °C	11 m



Langs Stillehavet


Anbefalet???


Der ER plads til 3

Dag 240



Ankommet

🇲🇽 **20. november 2024, Mexico, GDL**

Dejligt hyggeligt hotel, rent og pænt. Værelse med TV & eget bad.
Lige midt i centrum.

Det ser hyggeligt ud, god dag til dig, godt du er frisk igen. kh kasper [kasper]

Tidspunkt	Overskyet	Højde
19.15	☁️ 23 °C	1.562 m





Indvendigt

Dag 241



Tilbagefald

🇲🇽 **21. november 2024, Mexico, GDL**

Sov i nat ikke ret meget pga. af hoste pga. slim i halsen.
Fandt ud af at ekstra puder så jeg ligger/sidder 80/20 hjalp.
Om dagen er alt OK.

Tidspunkt	Klar dag	Højde
08.23	☀️ 14 °C	1.562 m

Dag 241



Gåtur i Guadalajara

🇲🇽 **21. november 2024, Mexico, Colonia Americana**

Gik stille og roligt lidt rundt. Så et historisk vartegn, den store katedral og flere fine pladser. Så også flere kirker, her er mange, gik ikke ind i alle.
PS er nu 7 timer bagud.

Tidspunkt	Klar dag	Højde
09.46	☀️ 18 °C	1.553 m



Historisk vartegn iflg Google Maps


Katedralen


Indgang 1


Midter indgangen


Som min næse 😅😂🤣😜


En kirke


Indenfor



Vist nok en konfirmation?

Dag 241



Panteon de Belén

🇲🇽 **21. november 2024, Mexico, Colonia Americana**

Faldt over dette sted.
Et grav monument.
Det er forfaldent og nu forsøger man at samle pesetas sammen for at udbedre det - jeg støttede med min entre 95 mex.

Tidspunkt	Klar dag	Højde
11.17	☀️ 22 °C	1.556 m



Masser af gravpladser



Meget i forfald



2 lange vægge er fyldt



De fleste fra 1860..1899



Nogle var rigere end andre

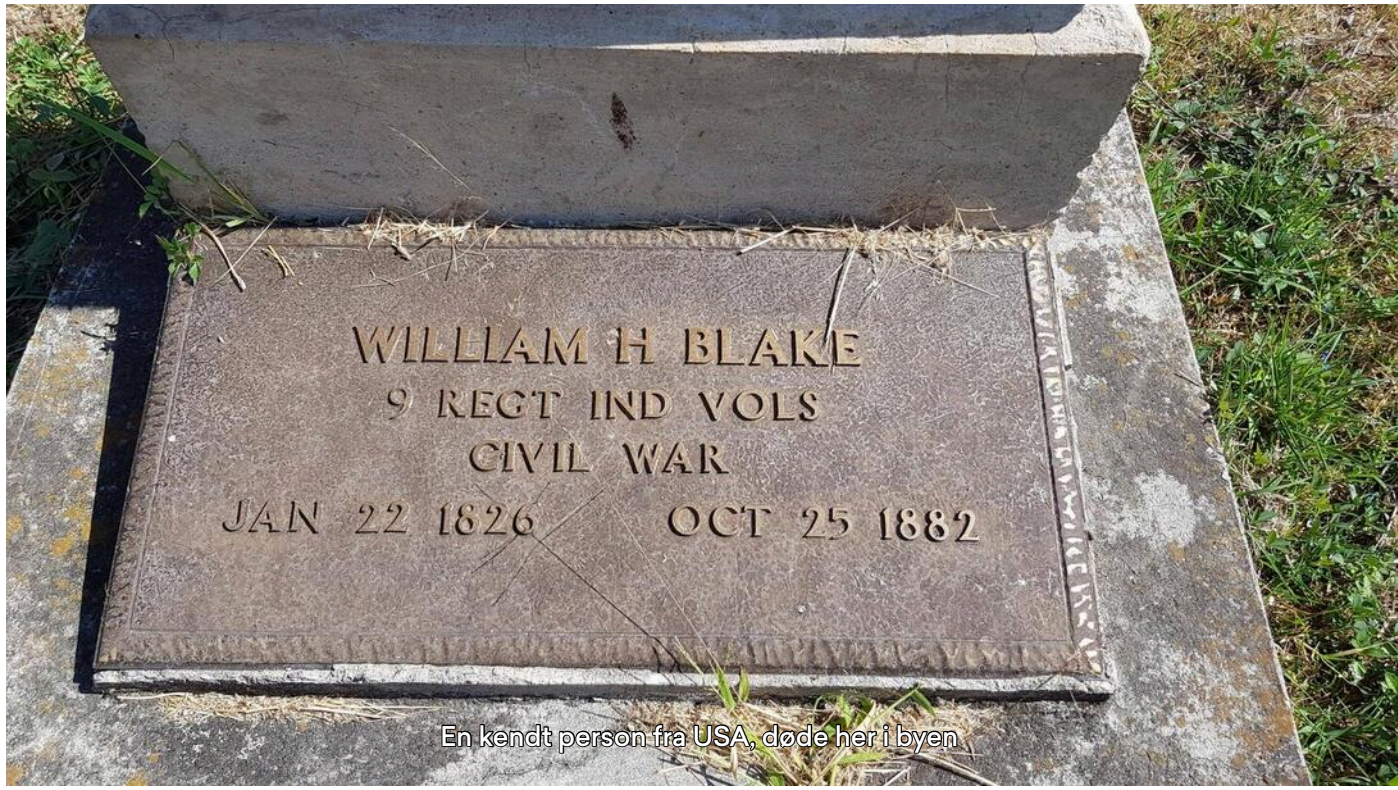

En kendt person fra USA, døde her i byen

Dag 241



Aftensmad

🇲🇽 **21. november 2024, Mexico, Colonia Americana**

Fandt et hyggeligt sted tæt på katedralen. Der var happy-hour🥰 så 2 øl. Mange ude i aften.

Tidspunkt
18.19

Klar nat
🌙 25 °C

Højde
1.561 m



Katedralen



Torvet foran katedralen



Club sandwich med fritter

Dag 242



Status

🇲🇽 **22. november 2024, Mexico, GDL**

Tager i dag til Leon, er jo på vej til Mexico City og den danske ambassade for at afhente et nyt Mastercard. Tager for 1. gang en Uber - til busstationen 😲

Helbred: det går fremad, tror jeg har haft/har måske endnu en kold lungebetændelse.

Peter Hauerslev God bedring. Tag et par dage i hængekøjen under palmerne 🐓🧚🐓

Jane Nilsson god ide, Peter

Tidspunkt	Klar dag	Højde
11.49	☀️ 24 °C	1.562 m

Dag 242



Ups

🇲🇽 **22. november 2024, Mexico, San Juan de Ocotán**

Havde booket billet til i morgen😲 men fik super nemt ombooket til i dag, dog et andet sæde.

Peter Hauerslev Ja, det første sæde var vel ikke kørt 🤦‍♀️👉🇺🇸🧚‍♀️✅

Tidspunkt	Klar dag	Højde
13.43	☀️ 26 °C	1.680 m



Busstation, billetkontor tv

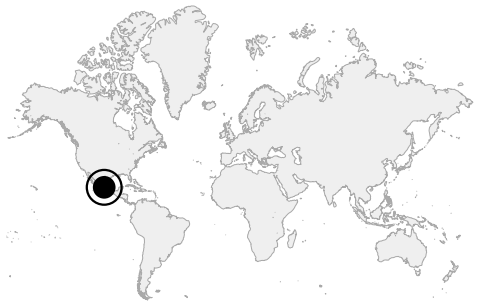

Ankommet

🌍 **22.–24. nov. 2024**

Her i Leon sover jeg 2 nætter. I morgen gåtur rundt i byen.

Tidspunkt	Klar nat	Højde
20.51	🌙 15 °C	1.805 m



Dag 243



Gåtur 1 i Leon

🇲🇽 **23. november 2024, Mexico, El Tlacuache Poniente**

Gik rundt, faldt ind i en stor mennesketom park.
Den indeholdt også et interaktiv discovery science museum: For børn og alt på spansk.
Jeg støttede med 175mex. entrébillet.

Peter Hauerslev Hvor meget er 175 mex?

Knold Del med 3

Tidspunkt	Klar dag	Højde
11.45	☀️ 21 °C	1.805 m



Der var ænder - ingen mennesker


Masser for børn


Kun på spansk


En lille park jeg kom forbi



Industriens gudinde???

Dag 243



Gåtur 2 i Leon

🇲🇽 **23. november 2024, Mexico, El Coecillo**

De har en triumf bue her.
Og selvfølgelig en stor flot katedral. Jeg kom for sent til brylluppet.
Fandt et vandhul.

Peter Hauerslev Så længe det ikke var dit eget, går det nok 💃🫶🕺🧚‍♀️🌏👍✅

Peter Hauerslev Hvordan går det med helbredet? ps. er gået tidlig i seng i Lundeborg. Det regner efter en periode med frost og sne. 🐓

Knold Fremad 80-90%

Tidspunkt	Klar dag	Højde
14.15	☀️ 25 °C	1.813 m



Bue i det fjerne



Buen og katedralen



Katedralen bag ledningerne 😲



Bryllup afsluttet



Bryllupsgæsterne

Dag 244–246



Ankommet

🇲🇽 **24.–26. nov. 2024, Mexico, Calzada de Guadalupe**

En nu i Guanajuato efter en kort bustur på 1 time.
Busser er meget brugt her i Mexico, jeg har set mindst 10 selskaber som alle bruger nyere moderne busser.
Uber fra busstationen til hotellet🥰👍

Annie Hauerslev Det ser hyggeligt ud 🌞

Som gammel el mand tænker jeg der må være fast arbejde med alle de ledninger 😊kh Kasper [Kas]

Tidspunkt	Klar dag	Højde
11.42	☀️ 21 °C	2.036 m



Casa del Sol

Dag 245



Gåtur i Guanajuato

🇲🇽 **25. november 2024, Mexico, Zona Centro**

Dejlig by med et virvar af smalle gader og højde forskelle. Her er et special museum om Don Quijote som jeg kom hertil for at se - men det var lukket😉.
Tog Funicular op til et udsigtspunkt og ned igen.

Jane Nilsson charmerende. by

Peter Hauerslev Fine dejlige billeder af en farverig spansk lignende by. Tak for det. 🚶‍♀️🌍🏘️🇲🇽

Annie Hauerslev Vandhul med øl, snacks og jul på bordet 🤗

Tidspunkt	Klar dag	Højde
11.12	☀️ 22 °C	2.037 m



Et lille torv



En musiker mindes



Don Quijote - museum



Teatret



"Monumento Al Pipila"



Udsigt over byen fra Al Pipila



"Basilica Colegiata de Nuestra Senora de Guanajuato"



Flot - se lysekronerne.

Dag 245



Natte-/Aften-liv

🇲🇽 **25. november 2024, Mexico, Calzada de Guadalupe**

Spiste på et torv i byen.
Alle forsøger at skaffe sig kunder, penge dvs opmærksomhed😅😂🤣



Annette Mursal WoW: så smukt

Kim B Enig med Anette

Tidspunkt	Klar nat	Højde
20.20	🌙16 °C	2.027 m

Torvet th



Kirken tæt på hotellet



Kirken fra hotellet

Dag 246–248



Ankommet

🇲🇽 **26.–28. nov. 2024, Mexico, Santiago de Querétaro**

Er nu hos Adam & Alexis i Queretaro - 2 rare flinke gutter i 30'erne..
Første pkt. er tøjvask.
Er helt i bund.

Jane Nilsson jane, så er dømt storvask: 3 skjorter, 3 underhylere, 4 par sokker, 1 par bukser og håndklæde😅

Knold Og 2 T-shirts men minus håndklæde ikke brugt endnu

Tidspunkt	Klar dag	Højde
14.52	☀️ 25 °C	1.837 m



Dag 247



Bruno

🇲🇽 **27. november 2024, Mexico, Santiago de Querétaro**

Værtsparret har en hund som jeg med en godbid lokkede til at se ind i kameraet, så jeg kunne få disse billeder 🥰

Bjørn Paulsen Fin lille hund.

Thomas Schlage ja.det ligner jo ikke Mongoliet!

Tidspunkt	Klar dag	Højde
09.07	☀️ 17 °C	1.833 m



Brune - kig herhen



Åh nej hvorfor smed du godbiden på gulvet?

Dag 247



Gåtur i Queretaro

🇲🇽 **27. november 2024, Mexico, V. Cayetano Rubio**

Her har de en historisk akuadukt og en gammel bydel under Unesco.

Tidspunkt	Klar dag	Højde
09.43	☀️ 15 °C	1.864 m

Aquadukten




74 buer gnst 28,5 m høj


Meget velholdt


Længde 1.280 m


"Panteon de los Queretanos Illustres"


MIGUEL DOMINGUEZ.
CORREGIDOR DE ESTA CIUDAD
EN 1810.
SE TRASLADARON SUS RESTOS
DE MEXICO A ESTE LUGAR
EL 16 DE SEPTIEMBRE DE 1922.
AYUNTAMIENTO DE 1922
Monument


Vandet begyndte at rinde 22/10-1735

Dag 247



Gåtur del 2

🇲🇽 **27. november 2024, Mexico, Querétaro**

Der er mange kirker her og parker samt pladser.

Tidspunkt	Klar dag	Højde
11.33	☀️ 22 °C	1.826 m

"Gorditas Queretanas del Templo de la Crux" bag "Plaza de Los Fundadores"



På vej ad "Independencia"



"Temple of St. Dominic"



Indvendigt

Parish of the Sacred Heart of Jesus "Of St. Claire" - katolsk kirke



Indvendigt



Ordensregler

Rådhuspladsen - man gør klar til jul



"Templo de San Francisco"



Indvendigt

Dag 247



Jubilæum

🇲🇽 **27. november 2024, Mexico, Santiago de Querétaro**

I dag er det 8 måneder siden jeg tog afsted og jeg har 6 måneder + 4 dage tilbage. Indtil nu har det været en stor oplevelse især Mongoliet og turen i bilerne igennem USA.

Annette Mursal så langt så godt. jeg savner at vide du er nær, men della er min confidante 🐾🐾💞👣

Tidspunkt	Klar dag	Højde
14.15	☀️ 28 °C	1.837 m



Dag 248–252



Ankommet

🇲🇽 **28. nov.–2. dec. 2024, Mexico, San Lucas Tepetlacalco**

Er nu i en af verdens største byer med 21,9 mill. indbyggere:
Mexico City
Værelse OK med TV og lys i klædeskabet 🤣🥰
Men Wi-Fi er elendig og kun i receptionen - pyt kun 250 dkr/nat inkl. morgenmad.

Knold PS har købt mexicansk rejsekort og indbetalt 100 pesos, det koster 7 pesos at stige ombord = 2,50 dkr.

Tidspunkt	Klar dag	Højde
15.48	☀️ 26 °C	2.305 m



Mit værelse

Dag 249



Status

🇲🇽 **29. november 2024, Mexico, Lago de Chapultepec**

Har nu fået mit nye Mastercard 🤗👍🥰
Tak til Kim og Oscar for hjælpen.
At få min USA tlf låst op ser ud til at være en udfordring, har været hos 3 mobil shops endda AT&T og alle 3 afviste.
Prøver senere i de næste byer.

Flemming S Holder de black friday i mexico ?

Knold Ja og uge (og måske endda måned)

Tidspunkt	Klar dag	Højde
12.15	☀️ 21 °C	2.251 m



Den Danske Ambassade

Dag 249



Status

🇲🇽 **29. november 2024, Mexico, Colonia Juárez**

Har brugt tid på at finde ud af at:
Min USA mobil kan låses op men det tager et par dage så det bliver ikke her. Fik også at vide at bagefter kan AT&T ikke låse den igen, så jeg har betalt for en måned mere her i Mexico og får den låst op sidst i dec. i Mexico inden turen fortsætter til Peru.
PS skal i morgen se pyramider.

Annette Mursal næsten ikke misundelig!

Tidspunkt	Klar nat	Højde
18.38	🌙 20 °C	2.265 m

Dag 250



Teotihuacan

🇲🇽 **30. november 2024, Mexico, Quetzalcóatl Temple**

Tog 2 busser ud til pyramiderne 1t 50min. Bus 2 gammel og slidt: affjedring lig 10%. Stort område😮😯 aztekerne har opført her.

Tidspunkt	Klar dag	Højde
10.46	☀️ 18 °C	2.277 m

Venter på bussen



Bus 2 fik næstsidste plads🥰

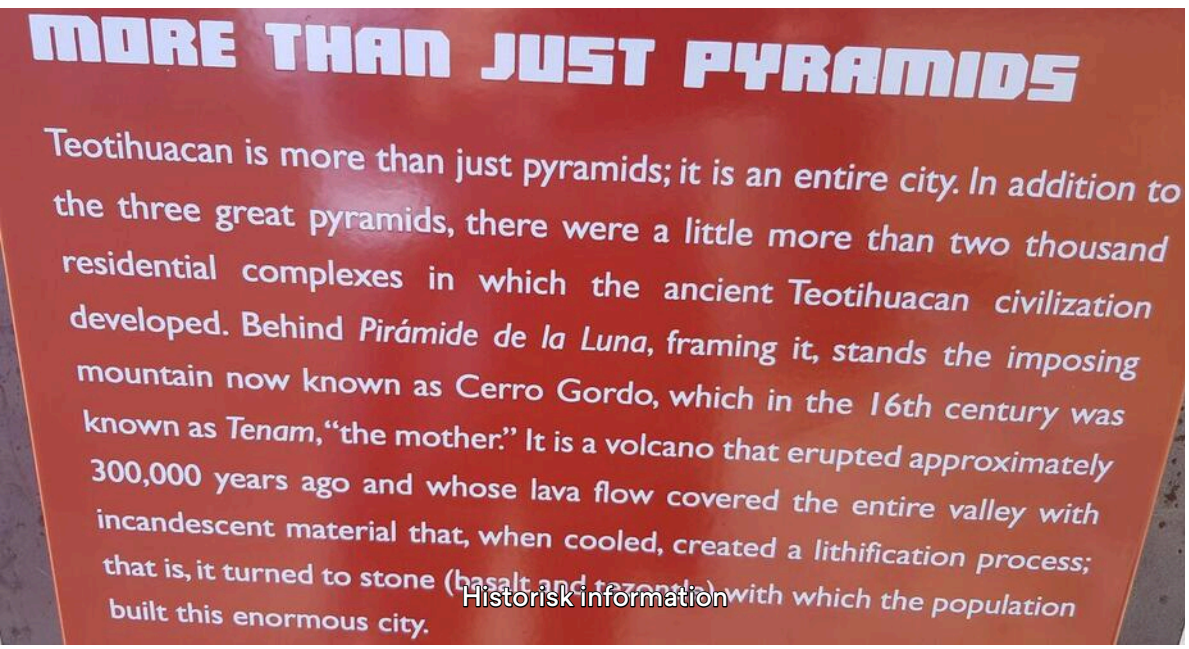

Historisk information

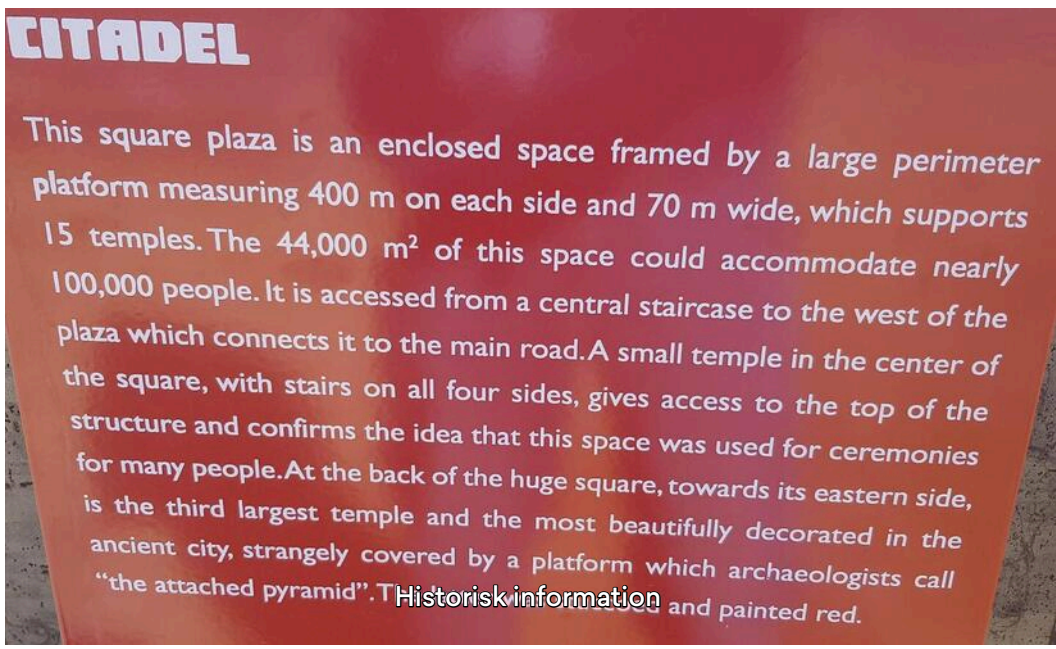

Historisk information



Den store plads 1. del



Den store plads 2. del

ATTACHED PLATFORM

This four-section pyramid with its respective *talud-tablero* and a central staircase with balustrades was apparently built one hundred years after the one we know today as the Feathered Serpent. The platform, unlike the pyramid, seems to have been painted red, the color known as "Teotihuacan red," but without any sculptures. In the filling of the latter, recent archaeological research has found some remains of snake heads from one of the four faces of the building. This confirms that, for some reason not yet fully understood, Teotihuacan society tried to cover the *Pirámide de la Serpiente Emplumada*. This was probably due to a political, social or perhaps religious change.

Historisk information



39 trin op næste=1-ben squats



Templo de Quetzalcoatl



Detaljer

Dag 250



De dødes avenue

🇲🇽 **30. november 2024, Mexico, San Sebastián Xolalpa**

Er ca 5 km lang. Fyldt med sælgere og turister.

Tidspunkt	Klar dag	Højde
11.02	☀️ 19 °C	2.281 m



Der er langt

Tættere på



Her sælges souvenirs

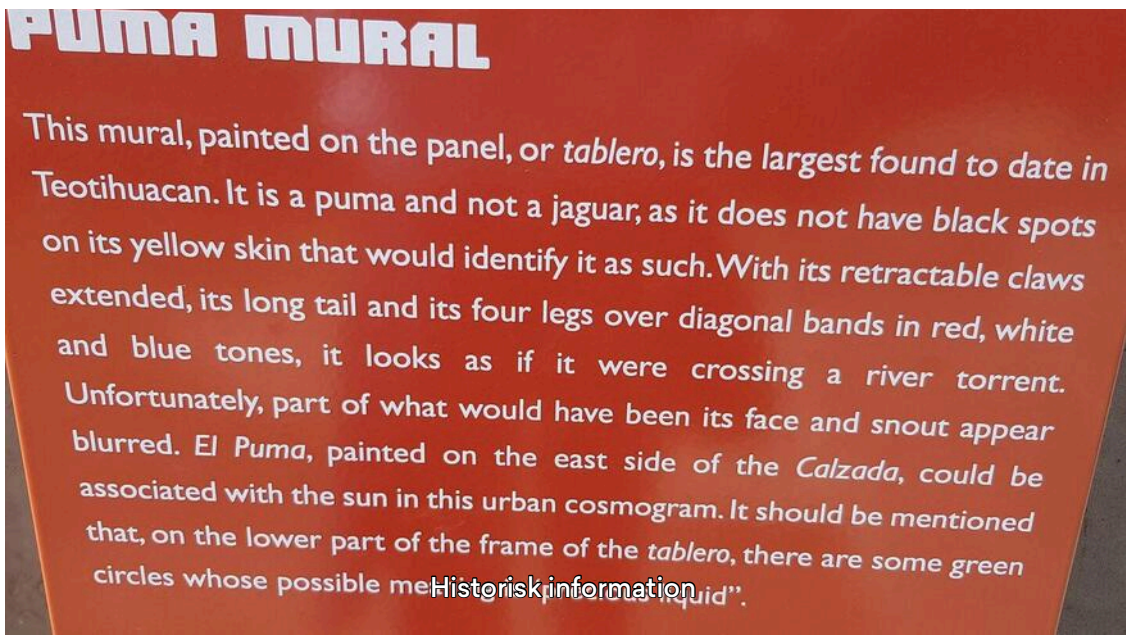

Historisk information



Puma'en

Dag 250



Solen's pyramide.

🇲🇽 **30. november 2024, Mexico, Pyramid of the Sun**

Utrolig flot bygningsværk. Besøgte også et lille museum.

Tidspunkt	Klar dag	Højde
12.21	☀️ 22 °C	2.337 m



Solen's pyramide



Fra museet

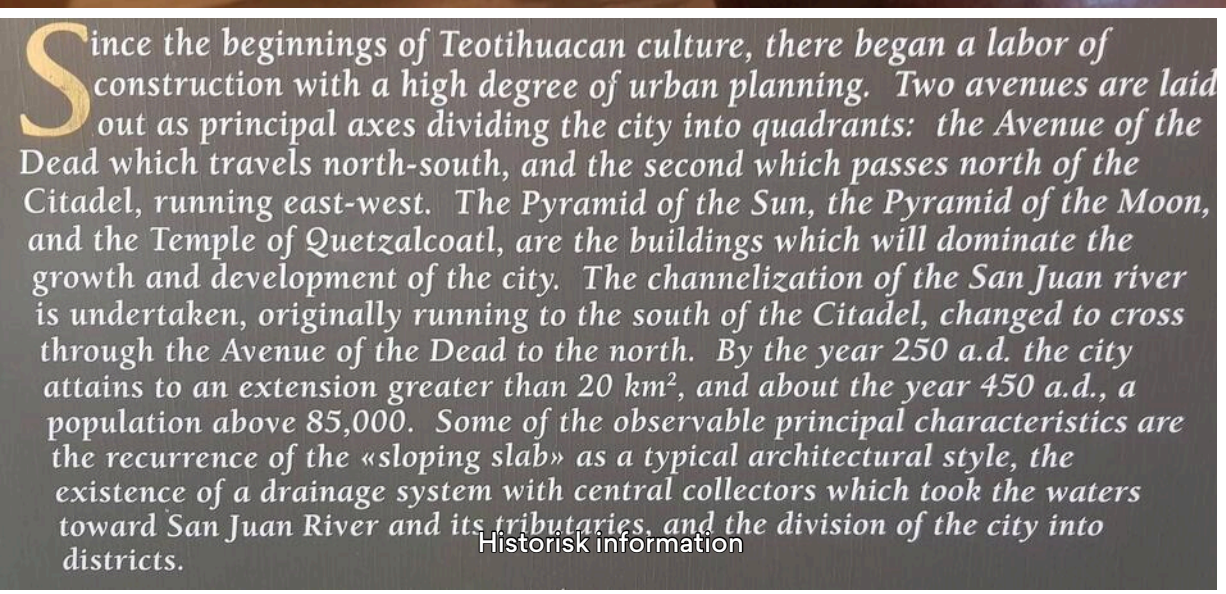

Historisk information



Udsmykninger

Model over Thetihuacan

Gad vide om det er for at holder ånder væk?

Solen's pyramide.

Dag 250



Månens pyramide.

🇲🇽 **30. november 2024, Mexico, Sun Plaza**

Månens pyramide var nok den vigtigste idet den er tæt på paladset.

Tidspunkt
12.34

Klar dag
☀️ 23 °C

Højde
2.306 m



Plaza de la Luna med Månen's pyramide og vulkanen bagerst





Descripción formal de las aves.
Birds formal description.

El palacio de Quetzalpapálotl pudo funcionar como la residencia de la élite teotihuacana. Su nombre significa “mariposa preciosa” y se le conoce así debido a las columnas talladas que delimitan el patio central del edificio, las cuales forman parte de los pórticos que enmarcan la entrada a las habitaciones principales.

Las columnas de piedra están talladas profusamente con representaciones de quetzales y lechuzas, motivos que contaron con pintura e incrustaciones de obsidiana.

The Quetzalpapalotl Palace could serve as the residence of the elite of Teotihuacan. Its name means "beautiful butterfly" and is called so because of the carved columns that define the building's central courtyard, which are part of the gateways that frame the entrance to the main rooms.

The stone columns are profusely carved with representations of quetzals and owls, where painted and had obsidian incrustations.

Om paladset

Palacio Quetzalpapálotl



Bemærk ingen vinduer de brugte vand til at reflektere lyset



En sølje



Malerier desværre i dårlig stand



Dag 250



Bus tilbage

🇲🇽 **30. november 2024, Mexico, Huixcoloco**

Fandt efter 45 min vandring bus stoppestedet og kørte tilbage til centrum. Blev sat af 2 km fra hotel, slendrede til et ølhul og nød en velfortjent kold øl

Tidspunkt
14.11

Klar dag
☀️ 25 °C

Højde
2.282 m



På vej mod stoppestedet



God benplads🥰😅😂🤣



Skifte - alle i kø til nr. 7



Religiøs cykeltur



Helgenen forest

Dag 250



Så har jeg også spist

🇲🇽 **30. november 2024, Mexico, Colonia Juárez**

Bestilte Bruschettas og de smagte ganske godt.

Chapulines = tørrede Græshopper

Tidspunkt	Klar nat	Højde
21.06	🌙 15 °C	2.248 m

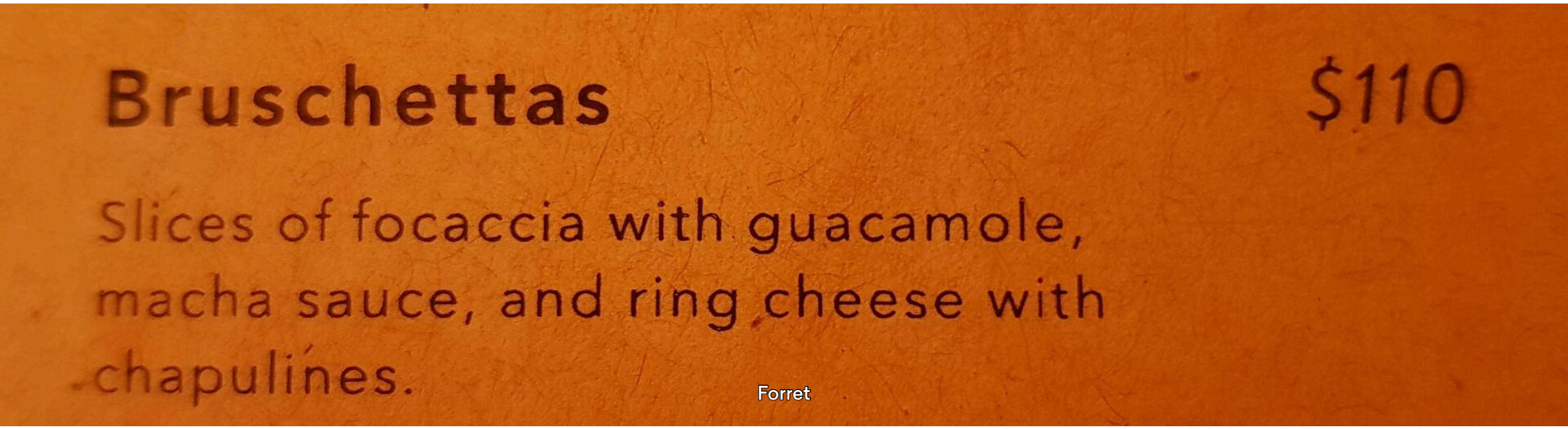

Forret



Med Chapulines

Dag 251



Madforgiftning

🇲🇽 **1. december 2024, Mexico, Colonia Juárez**

Tyndskid, kaster op - nogle gange samtidigt. Føler mig lettere svimmel. Har lidt ondt i maven også. Påtænker at forlænge ophold her i mit hotelværelse med eget toilet.

Annette Mursal Go bedring, kan du få Pepto Bismuth? 🙏🥹

Tidspunkt	Klar dag	Højde
09.24	☀️ 13 °C	2.260 m

Dag 251



Lorte-hotel

🇲🇽 **1. december 2024, Mexico, Colonia Juárez**

Se her:
Ingen i receptionen reagerer på at telefonen ringer 50 gange,
Ingen i receptionen reagerer på at jeg ringede op 10 gange mindst,
Der er ikke vand i hanerne ej heller toilettet hyggeligt med tyndskid ca 1-2 timers mellemrum.
De får den absolut ringeste anmeldelse.
Skifter i morgen hotel og er der ma-ti. Det går lidt bedre, tager en Imodium kur men jeg får se i morgen eftermiddag om jeg skal forlænge det nye hotelophold.

Annie Hauerslev Uff, careful now!!! - God bedring🙏

Bjørn Paulsen Kefir er fantastisk til behandling af dårlig mave.🐻

Jane Nilsson det hotel er lige til “Nul Stjerner”🤩. Håber alt er vel nu

Tidspunkt	Klar dag	Højde
15.01	☀️ 24 °C	2.260 m

Dag 252



Status

🇲🇽 **2. december 2024, Mexico, Colonia Juárez**

Sov ganske godt, har lige spist en lille omelet og lidt hvidt brød - X fingrer. Har købt en flaske vand.
Stadig ikke vand på toilettet håber at det næste hotel er bedre.

Peter Hauerslev Det lyder som om du er i bedring. Cola skulle også være et vel prøvet middel mod tyndskid.

Tidspunkt	Klar dag	Højde
10.23	☀️ 15 °C	2.265 m

Dag 252



Status

🇲🇽 **2. december 2024, Mexico, Colonia Juárez**

Nyt hotel 4🌟 150 m væk
Lækkert værelse, reception taler engelsk, TV er bedre, vand OK i badeværelset og Wi-Fi i værelset er OK🤗
Pris også OK 333,- dkr per dag.
Om lidt skal jeg handle:
Bananer, kiks, cola.
Er stadigvæk lidt svimmel men føler kun sult i maven, ingen andre smerter.
Forventer at tage herfra onsdag.

Flemming S God bedring 🙏

Håber du kommer dig hurtigt, god tur frem. kh Kasper [kas]

Tidspunkt	Klar dag	Højde
11.54	☀️ 19 °C	2.245 m



Lækkert værelse

Dag 253



Læge har været her

🇲🇽 **3. december 2024, Mexico, Colonia Juárez**

Spiste i går en lille omelet til morgenmad og 2 bananer, 2 brød og lidt ris til aftensmad. Men efter en nat med mavesmerter og smerter i venstre side bagved over lænden som i dag bredte sig til højre side ligeså, besluttede jeg at tilkalde læge.
Fik drop med vitaminer, mineraler og salte samt antibiotika indsprøjtning og skal tage antibiotika piller fra i morgen i 6 dage.
Har også forlænget opholdet på hotellet.

Jane Nilsson nej, hvor er det synd for dig. men godt du blev tilset af læge. lyder til at være god behandling. du ser også lidt klatøjet ud. er nok allerede bedre i morgen. tænker på dig

Thomas Schlage Også god bedring herfra.

Annie Hauerslev God bedring 💝

God bedring [JOE]

Søren Meldgaard God bedring!!!

Annette Mursal håber, du snart får det bedre: er du indlagt? skynd dig at komme ovenpå! 💯🙏🇩🇰☠️

Knold Ikke indlagt

Peter Hauerslev God bedring. Bliv nu i lavt gear, til du føler dig rigtig frisk til din videre færd. 🏃‍♀️🌏🇨🇦🎅✅

God bedring til dig, godt du har gode gener, sov det væk hvis du kan.😊 [kas]

Tidspunkt	Klar dag	Højde
11.32	☀️ 16 °C	2.248 m



Patienten får drop

Dag 254



Koderne

🇲🇽 **4. december 2024, Mexico, Colonia Juárez**

Er lidt svag i koderne men det går bestemt fremad, sov godt i nat og er uden smerter.
Har i dag afleveret min USA mobil til oplåsning (nu da jeg har ekstra tid her i Mexico City).

Søren Meldgaard Godt at høre, du har det bedre 😊

Tidspunkt	Klar dag	Højde
11.51	☀️ 18 °C	2.247 m



Mit dejlige hotel, bor 2. sal tv længst væk fra X'et

Dag 254



De gratis glæder

🇲🇽 **4. december 2024, Mexico, Lago de Chapultepec**

Gik laangsom tur i den botaniske have hvor der også er et drivhus.
På hotellet ser jeg danske film på YouTube, så Gøngehøvdingen i går. På DRTV (hvis Wi-Fi er god nok) er der også film og andet TV. Ser pt en tv-serie om L. Cohen.
PS lidt rumlen i maven👍

Annie Hauerslev En mesterlig serie... 👍

Tidspunkt	Delvist skyet	Højde
14.24	🌥️ 22 °C	2.255 m




Fine kaktusser


Det er IKKE bananer😅😂🤣


Få mennesker her


Rive-dame fast arbejde


Flotte "fugle"🤗🥰

Dag 255



Slentretur

🇲🇽 **5. december 2024, Mexico, Mexico City**

Gik lidt rundt.

Tidspunkt	Klar dag	Højde
11.12	☀️ 19 °C	2.238 m



Monumento A la Revolucion



Samme monument

Små boder overalt



Man kan også få pudset sko



Alameda parken

Boder

Palacio de Bellas Artes

Nyt og gammelt



Museet for minder og tolerance

🇲🇽 **5. december 2024, Mexico, Alameda Central**

Lader billederne tale

Tidspunkt	Klar dag	Højde
13.19	☀️ 23 °C	2.239 m



Berlin muren



Nazismen



Krystal natten



Ghettoer



Husk skorstenene består



Armenien og Rwanda



Jugoslavien og Guatemala

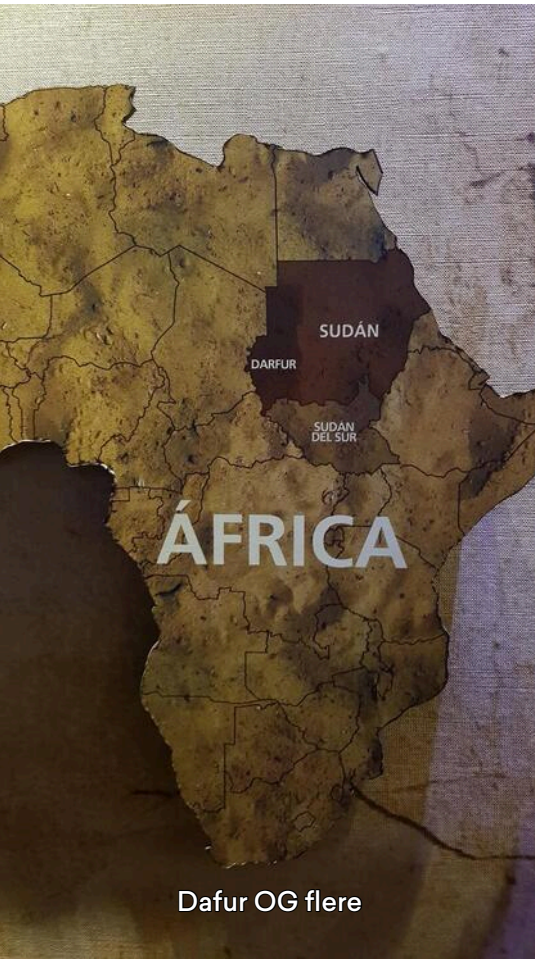

Dafur OG flere



Vi ER forskellige



Rasicme i mange udtryk



Køns racisme

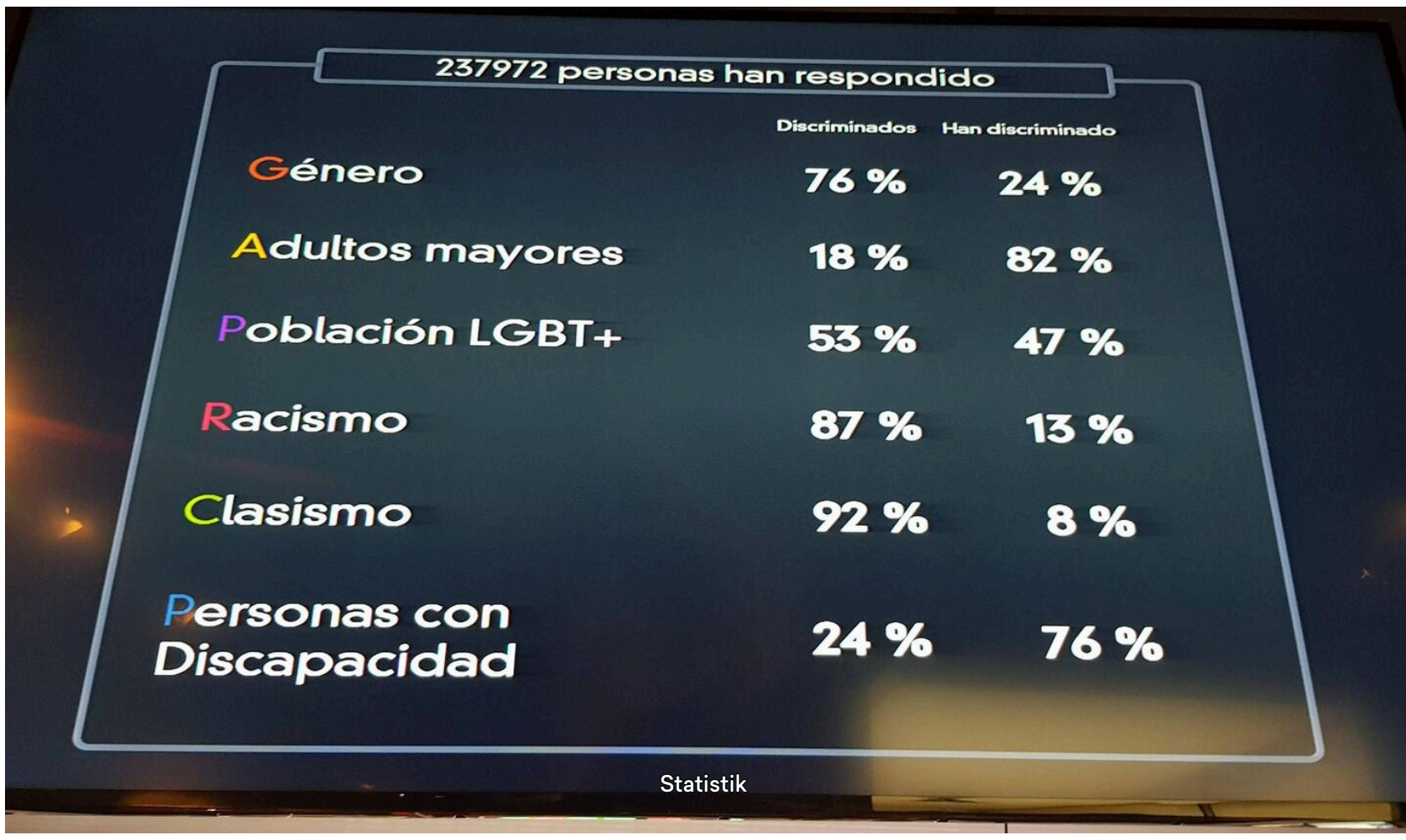

Statistik


Der er gode mennesker som gør en forskel


Reflektions rummet🥰


Til sidst noget dejligt

Dag 255



Mirador tårnet

🇲🇽 **5. december 2024, Mexico, Torre Latinoamericana**

Tog 2 x elevator og 2 x trapper til toppen.
Mexico City ER forurenet det ses tydeligt.

Tidspunkt	Klar dag	Højde
14.25	☀️ 24 °C	2.236 m







Dag 256



Jule kunst

🇲🇽 **6. december 2024, Mexico, Centro**

Kom tilfældigt forbi.
Moderne, indenfor de sidste 10 år, kunst - tema er julen. Mange udtryksformer.

Tidspunkt	Overskyet	Højde
11.46	☁️ 18 °C	2.248 m



Ca 5 m høj

De store ca 75 cm

Ler

Træ

Strå



Tekstil



Papir

Dag 256



Mexico City katedral

🇲🇽 **6. december 2024, Mexico, UNAM FAD Academia de San Carlos**

Den ligger ved Plaza
Plaza de la Constitución. Ganske imponerende plads og stor katedral.

Thomas Schlage Godt at høre, og se, at du igen er på højkant.

Tidspunkt	Overskyet	Højde
12.16	☁️ 19 °C	2.228 m



Plaza de la Constitución



Katedralen



Jordens søjler



Stort alter



Orglet må lyde kraftfuldt

Dag 256



Slentretur

🇲🇽 **6. december 2024, Mexico, Centro**

Gik lidt rundt i nærheden af Plaza de la Constitución.
Gik bl.a. på "Strøget" hvor der er mange mærkevare butikker: tøj sko og især smykker.

Tidspunkt	Overskyet	Højde
14.18	☁️ 22 °C	2.239 m



Plaza de la Constitución

Plaza de la Constitución

Mexico City "Strøget"

Plaza de Santo Domingo


Temple of Santo Domingo de Guzmán


Hvilke farver 👍🤩🥳

Dag 256



Museo Mural Diego Rivera

🇲🇽 **6. december 2024, Mexico, Alameda Central**

Har glædet mig til at se dette museum efter at jeg faldt over det i går på Google Maps🤗



Henrik Reime Wow !!! ❤️

Henrik Reime Det er jo en rejse værd ❤️

Tidspunkt	Overskyet	Højde
14.52	☁️ 23 °C	2.240 m



Museum



Godt det blev reddet



Detaljer



Revolutionsleder Emiliano Zapata på hesten



Augusyo Ferrer-Dalmau: Hernan Cortes entre i Tenochtitlan



Jesus de la Helguera: Cuauhtemoc

Dag 257



Afgang

🇲🇽 **7. december 2024, Mexico, Gran Canal de Desagüe**

Det spændende ved busser i øst Mexico er at man køber billet fra by til by men intet som helst om hvorfra og hvortil.
Så jeg er nødt til at bruge ChatGPT til at hjælpe mig og spørger mig for ved hver afgang.
Og en emsig billet kontrollør: pensionist rabat kun for mexicanere (hvilket jeg vidste) 1. gang den ikke gik. Måtte betale fuld pris 480 mex = 160 dkr. Ellers halv pris.
De andre har været ligeglade.

Tidspunkt	Klar dag	Højde
11.41	☀️ 18 °C	2.243 m



Endnu et busselskab


Farvel Mexico City


Farvel

Dag 257



Ankommet

🇲🇽 **7. december 2024, Mexico, Juarez**

1t 50 min forsinket meget trafik det er lørdag og alle skal i byen?

Tidspunkt	Klar nat	Højde
18.29	🌙 17 °C	1.636 m



Super lækkert værelse

Dag 258



Slentretur i Tehuacan

🇲🇽 **8. december 2024, Mexico, Juarez**

Faldt ind hvor de lokale konditorier udstillede kager.
Besøgte/Støttede det lokale bymuseum, alt på spansk.
Juletræ i park.
Kom forbi det lokale marked: slagter, grønthandel og ost samt fisk.
Så Zapata statue.
Så fin vægudskykning.
Latte-pause med kage.



Henrik Reime Wow - fantastisk flot billede og sikke et arbejde at lave det...❤️👍

Tidspunkt	Klar dag	Højde
12.10	☀️ 21 °C	1.636 m



Konditore udstiller

Smagte en Tiramisu



Lokalt museum



Den af lavet af majs-korn og bønner



Nærbillede

16-1700 tallet var der slaver her



Juletræ i park



Det lokale marked

Marked



General Emiliano Zapata



Fakta



Flot vægudskykning

Dag 258



Søndag aften i Tehuacan

🇲🇽 **8. december 2024, Mexico, Juarez**

Det virker som om alle er ude: gamle, unge, forældre med børn. Og mange butikker er åben. Supermarked, tøj, sko, bøger, motorcykler, mobil elektronik, baby- & sports-tøj, julepynt, legetøj, frisør, restauranter, smykker, apoteker, arkaden, bageren og alle de små boder. Katedralen holdt gudstjeneste.

Tidspunkt	Klar nat	Højde
19.16	🌙 17 °C	1.650 m



Katedralen fyldt godt



Man kan følge med udenfor



Boder



En svingom?



Pyntet op



Det er jo snart jul

Dag 259



Afgang

🇲🇽 **9. december 2024, Mexico, Colonia del Empleado**

Denne gang med en minibus til Oaxaca.
Det også er billigt:
198 mex = 69 dkr

Thomas Schlage Er du helt OK igen?

Knold 95%👍

Tidspunkt	Klar dag	Højde
10.00	☀️ 20 °C	1.628 m



Minibussen



Eneste sæde med benplads nok

Dag 259–261



Ankommet

🇲🇽 **9.–11. dec. 2024, Mexico, Oaxaca**

Er nu i Oaxaca.
Skal have vasket tøj her hos AirBnB vært Juanelo.
Værelse OK
Udsigt fantastisk.

Annie Hauerslev Så hyggeligt - et sted, man med lethed kunne tilbringe nogle dage... 🤗

Jane Nilsson fantastisk med de flotte farver. Det er som jeg tænker Mexico.Ved du hvor du skal være i julen?

Knold Nej det afhænger af tempo Cancun eller Lima tror jeg.



Palle Jørgensen Det er da en flot udsigt du har her

Tidspunkt	Klar dag	Højde
13.32	☀️ 28 °C	1.589 m

Venter på AirBnB vært



Min dør bag vanddunken



Udsigten



Udsigt fra fællesarealet

Dag 260



Templo de Santo Domingo de Guzman

🇲🇽 **10. december 2024, Mexico, Templo Santo Domingo de Guzman**

Udsmykket kirke, tidligere kloster.
Tog en guidet tour (kun spansk forstod 1%🤣) i den botaniske have.
Der har været munke her og deres celler bliver nu brugt som museum. ALT på spansk.



Peter Hauerslev De er nået om hjørnet inden jeg så dem 👍🎅☠️👉🤡

Tidspunkt	Klar dag	Højde
10.26	☀️ 22 °C	1.563 m

Kirken/Klostret



Meget flot udsmykning



Kæmpe kaktus



Bemærk loftet



Biblioteket, den indre gård



Et bibliotek



Gamle bøger bag lås og slå



Tidligere storhed



Pax vo Biscum - jeg ser munke i fordybet samtale 🤗



Selvportræt 😅😂🤣

Dag 260



Gader

🇲🇽 **10. december 2024, Mexico, Oaxaca**

Ingen kommentarer.

Tidspunkt	Klar dag	Højde
14.16	☀️ 29 °C	1.584 m










EDIFICIO
ALCALÁ
Alonso
Chávez
que Dios nunca muere
EDIFICIO
ALCALÁ
REGIÓN
PAPALOAPAN





Dag 260



Fandens 😖☠️

🇲🇽 **10. december 2024, Mexico, Oaxaca**

Efter det bad jeg ikke fik fordi ingen af hanerne gav varmt vand, gled jeg på gulvet og landede på rumpen 65 & 35% venstre & højre balle. Har smerter i lænden og tager piller. Har det som om jeg har udført 200 rygbøjninger.
Hver 15 min op og bevæge ryggen inkl lidt stræk.
PIS Pis pis.

Jane Nilsson Det er jeg ked af at høre, har du mulighed for at komme is i håndklæde på? godt du tager smertestillende

Jane Nilsson du må ikke være for ivrig med stræk!

Jane Nilsson måske en tur til lægen, vil være et godt bud

Bjørn Paulsen God bedring.

Annie Hauerslev God bedring ❤️‍🩹

Knold Smerter mere end halveret efter en god nats søvn🤗

Kim B God bedring. Enig, pas på ikke at overdrive. Det kan nogen gange hjælpe med varme eller is. Det er bare at prøve sig frem

Tidspunkt	Klar dag	Højde
17.07	☀️ 27 °C	1.589 m

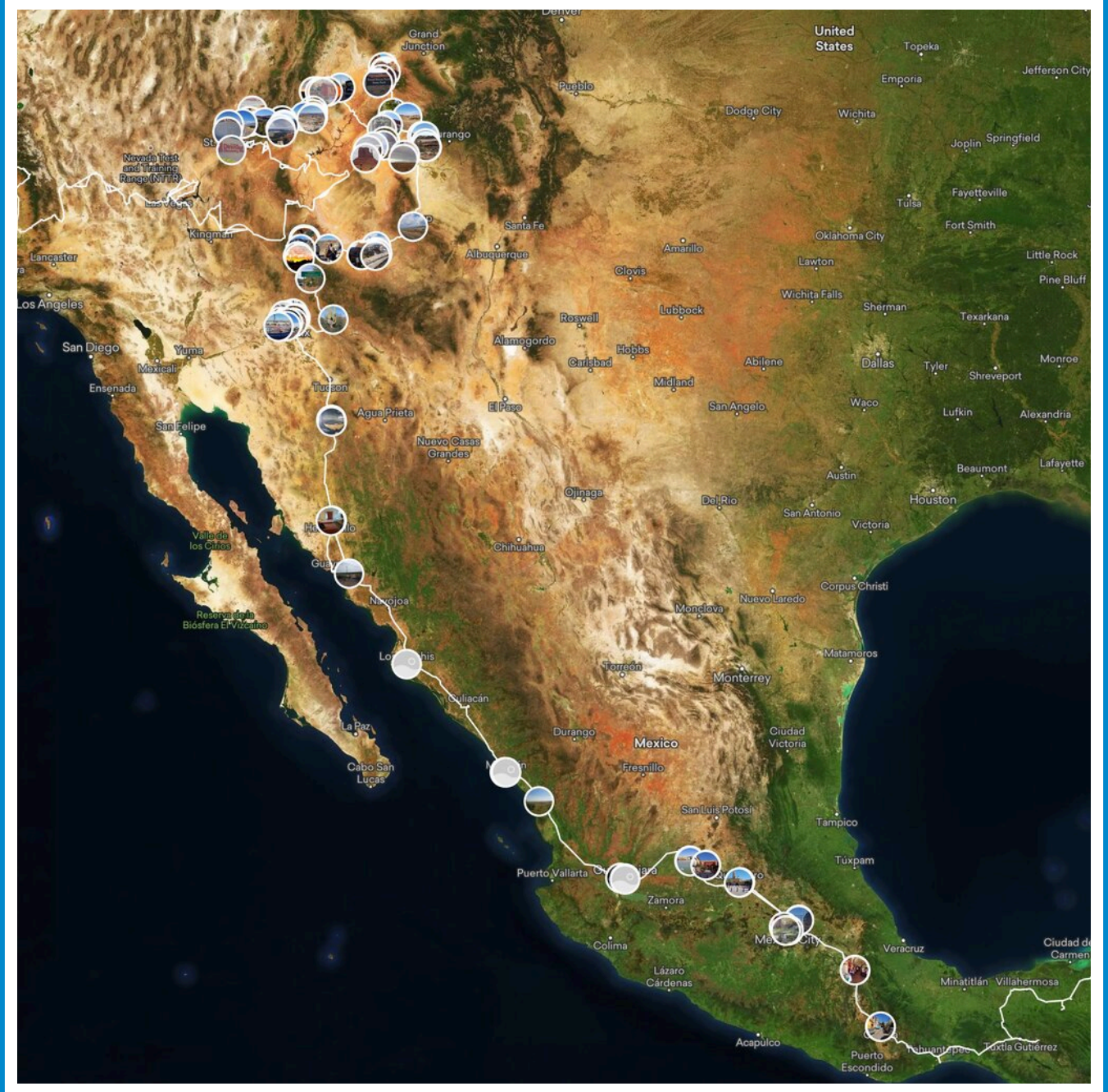

Dine FindPenguins rejser i en bog.